

INFORME DE VIALES DE ALCALÁ LA REAL
NOMBRE NORMALIZADO: Alcalá la Real_BP_01
NOMBRE ÁREA DE INFLUENCIA: 23002_BP_01
Centros del área:

23002449 - I.E.S. Las Fuentezuelas

23002462 - E.A.S.D. José Nogué

Viales incluidos en el área

VIALES DE ALCALÁ LA REAL	
Nombre de vía	Rango de portales
AVENIDA AMERICA	1, 2, 3, 5, 7, 8, 9, 11, 13, 14, 15, 16, 17, 18, 20, 21, 22, 24, 25, 26, 30
AVENIDA ANDALUCIA (DE)	0, 1, 2, 4, 5, 6, 7, 8, 9, 10, 11, 12, 13, 14, 15, 16, 17, 18, 19, 20, 21, 22, 23, 24, 25, 26, 27, 28, 29, 30, 32, 34, 35, 36, 37, 38, 39, 40, 41, 42, 43, 44, 45, 46, 48, 50, 52, 54, 55, 56, 58, 60, 62, 64, 66, 68, 91
AVENIDA ANDALUCIA (MURES) (DE)	4, 6, 7, 8, 9, 10, 11, 12, 13, 14, 15, 16, 17, 18, 19, 20, 21, 22, 23, 24, 25, 26, 27, 31, 33
AVENIDA EUROPA	1, 2, 3, 4, 5, 6, 7, 8, 9, 10, 11, 12, 13, 15, 17, 19, 21, 23, 25, 27, 29, 44, 46, 48, 50, 52, 54, 56, 58, 60, 62, 64, 66, 68
AVENIDA IBEROAMERICA	1, 2, 3, 4, 5, 6, 7, 8, 9, 10, 11, 12, 13, 14, 15, 16, 17, 18, 19, 20, 21, 22, 23, 24, 25, 26, 27, 28, 29, 30, 32, 34, 36, 37, 38, 39, 40, 41, 42, 46, 48, 50, 52, 54, 56
AVENIDA PAZ (LA)	1, 2, 3, 4, 5, 6, 7, 9
AVENIDA PORTUGAL (DE)	1, 2, 3, 5, 6, 7, 8, 9, 10, 11, 12, 13, 14, 15, 16, 18, 20, 22, 24, 26, 28, 30, 32, 34, 36
AVENIDA REPUBLICA ARGENTINA	1, 2, 4, 5, 6, 7, 8, 9, 10, 11, 12, 13, 14, 15, 16, 19, 21, 23, 25, 27
BARRIADA CRUCES (DE LAS)	6
CALLE ABAD DIEGO DAVILA	1, 2, 3, 4, 5, 7, 9, 11
CALLE ABAD MOYA	1, 2, 3, 4, 5, 6, 7, 8, 9, 10, 11, 12, 13, 14, 15, 16, 17, 18, 19, 20, 21, 22, 23, 24, 25, 26, 27, 28, 29, 30, 31, 32, 33, 34, 35, 36, 37, 39, 41, 43, 45, 47
CALLE ABAD PALOMINO	1, 2, 3, 4, 5, 6, 7, 8, 9, 10, 11, 12, 13, 14, 15, 16, 17, 18, 19, 20, 21, 22, 23, 24, 25, 26, 27, 28, 29, 30, 31, 32, 33, 34, 35, 36, 37, 38, 39, 40, 41, 42, 43, 44, 45, 46, 47, 48, 49, 50, 51, 52, 53, 54, 55, 56, 57, 58, 59, 60, 61, 62, 63, 64, 65, 66, 67, 68, 69, 70, 71, 72, 73, 74, 75, 76, 77, 78, 79, 80, 81, 82, 83, 84, 85, 86, 87, 88, 89
CALLE ABEN JAKAN	1, 2, 3, 4, 5, 6, 7, 8, 9, 10, 11, 12, 13, 14, 15, 16, 18, 20, 22, 24, 26, 28
CALLE ABEN ZAYDE	1, 2, 3, 4, 5, 6, 7, 8, 9, 10
CALLE ABULAGA	1, 2, 3, 4, 5, 7, 9, 11, 13, 15, 17
CALLE ABU-YAFAR	1, 2, 3, 4, 5, 6, 7, 8, 10
CALLE ACEQUIA	1, 2, 3, 4, 5, 6, 8, 9, 11
CALLE AGUA	1, 2, 3, 4, 5, 6, 7, 8, 10, 12
CALLE ALAMEDA	1, 2, 3, 4, 5, 6, 7, 8, 9, 10, 11, 12, 13, 14, 15, 16, 17, 19, 21, 23, 25, 27, 29
CALLE ALAMOS	1, 2, 3, 4, 5, 6, 7, 8, 9, 10, 11, 12, 13, 14, 15, 17, 18, 19, 20
CALLE ALCAIDE ABRAHIM	1, 2, 3, 4, 5, 6, 7, 8, 9, 10, 11, 13, 15, 17, 19, 21, 23
CALLE ALCALA	1, 3, 5, 8
CALLE ALCALDE MARAÑON	1, 2, 3, 4, 5, 6, 7, 8, 9, 11
CALLE ALEJO FERNANDEZ	1, 2, 3, 4, 5, 6, 7, 8, 9, 10, 11, 12, 13, 14, 15, 16, 17, 18, 19, 20, 21, 22, 23, 24, 25, 27, 29, 31, 33, 35
CALLE ALEMANIA	1, 2, 3, 4, 5, 6, 7, 8, 9, 10, 11, 12, 13, 14, 15, 16, 17, 18, 19, 20, 21, 22, 23, 24, 25, 26, 27, 28, 29, 30, 31, 32, 33, 34, 35, 36, 37, 38, 39, 40, 41, 42, 43, 44, 45, 46, 47, 48, 49, 50, 51, 52, 53, 54, 56
CALLE ALFEREZ CARRILLO	1, 2, 3, 4, 5, 6, 7, 8, 9, 10, 11, 12, 13, 14, 16, 18, 20, 22, 24, 26, 28, 30
CALLE ALFEREZ SANCHEZ CAÑETE	1, 2, 3, 4, 5, 7, 9, 11, 13, 15, 17, 19, 21, 23
CALLE ALFEREZ TORRES	1, 2, 3, 4, 5, 6, 7, 8, 9, 10, 11, 12, 13, 14, 15, 16, 17, 18, 19, 20, 21, 22, 23, 24, 25, 26, 27, 28, 29, 30, 31, 32
CALLE ALFEREZ UTRILLA	1, 2, 3, 4, 5, 6, 7, 8, 9, 10, 11, 12, 13, 14, 15, 16, 17, 18, 19, 20, 21, 22, 23, 24, 25, 26, 27, 28, 29, 30, 31, 32, 33, 34, 35, 36, 37, 38, 39, 40, 41, 42, 43, 44, 45, 46, 47, 48, 49, 50, 51, 52, 53, 54, 55, 56, 57, 58, 59, 60, 61, 62, 63, 64, 65, 66, 67, 68, 69, 70
CALLE ALFONSO XI	2, 3, 4, 5, 6, 7, 8, 9, 10, 11, 12, 13, 14, 15, 16, 17, 18, 19, 20, 21, 22, 23, 24, 25, 26, 27, 28, 29, 30, 31, 32, 33, 34, 36, 38
CALLE ALMENDRO	0, 2, 3, 4
CALLE ALMENDRO (EL)	1, 3, 9, 11

INFORME DE VIALES DE ALCALÁ LA REAL
NOMBRE NORMALIZADO: Alcalá la Real_BP_01
NOMBRE ÁREA DE INFLUENCIA: 23002_BP_01

VIALES DE ALCALÁ LA REAL	
Nombre de vía	Rango de portales
CALLE ALMERIA	1, 3, 5, 7, 9, 11, 13, 15, 17, 19, 21, 23, 25, 27, 29, 31, 33, 35, 37, 39, 41, 43, 45, 47
CALLE ALONSO ALCALA	1, 2, 3, 4, 5, 6, 7, 8, 9, 11, 12, 13, 14, 15, 16, 17, 18, 19, 20, 21, 22, 23, 24, 25, 26, 27, 28, 29, 30, 31, 32, 33, 34, 35, 36, 38, 40, 42, 44, 46, 48, 50
CALLE ALTA (CHARILLA)	1, 2, 3, 4, 5, 6, 7, 8, 9, 11, 13
CALLE ALTA (LA PEDRIZA)	1, 3, 5, 7, 38
CALLE AMBROSIO DE VICO	1, 2, 3, 4, 5, 6, 7, 8, 9, 10, 11, 12, 13, 14, 15, 16, 17, 18, 19, 20, 21, 22, 24, 26
CALLE ANCHA	1, 2, 3, 4, 5, 6, 7, 8, 9, 10, 11, 12, 13, 14, 15, 16, 17, 18, 19, 20, 21, 22, 23, 24, 25, 26, 27, 28, 29, 30, 31, 32, 33, 34, 35, 36, 38, 40, 42, 44, 46, 48, 50, 52, 54, 56, 58, 60, 62, 64, 66, 68, 70, 72, 74, 76, 78
CALLE ANDALUCIA (RIBERA ALTA)	1, 2, 3, 5, 7, 9, 11, 13, 15, 17, 19
CALLE ANDRES SEGOVIA	1, 2, 3, 5, 7, 9, 11
CALLE ANDUJAR	1, 2, 3, 4, 5, 6, 7, 8, 9, 10, 11, 13
CALLE ANGUSTIAS	1, 2, 3, 4, 5, 6, 7, 9, 10, 11, 12, 13, 14, 15, 16, 17, 18, 20
CALLE ANTIGUA	1, 2, 3, 4, 5, 6, 7, 8, 9, 10, 11, 12, 13, 14, 15, 16, 17, 18, 19, 20, 21, 22, 23, 24, 25, 26, 27, 28, 29, 30, 31, 32, 33, 34, 35, 37, 39, 41
CALLE ANTON ALCALA	1, 2, 3, 4, 5, 6, 7, 8, 9, 10, 11, 12, 13, 14, 15, 16, 17, 18, 19, 20, 21, 22, 23, 24, 25, 26, 27, 28, 29, 30, 31, 32, 33, 34, 35, 36, 39, 40, 41, 42, 43, 44
CALLE ANTONIO DE GAMBOA	1, 2, 6, 7, 8, 10, 11, 12, 14, 20, 22, 25
CALLE ANTONIO MACHADO	1, 2
CALLE ARCIPRESTE ROBLES	1, 2, 3, 4, 5, 6, 7, 8, 9, 10, 11, 12, 13, 14, 15, 16, 17, 18, 19, 20, 21, 22, 23, 24, 25, 26, 27, 28, 29, 30, 31, 32, 33, 34, 35, 36, 37, 38, 39, 41, 43
CALLE ARCO	1, 2, 3, 4, 5, 6, 7, 8, 9, 10, 11, 12, 13, 14, 15, 16, 18, 20, 22, 24
CALLE ARROYILLO	1, 2, 3, 4, 5, 6, 8, 10, 12, 14, 16, 18, 20, 22, 24, 26, 28, 30, 32, 34
CALLE ATALAYA	0
CALLE ATRANQUE	1, 3
CALLE AUSTRIA	1, 2, 3, 4, 5, 6, 7, 8, 9, 10, 11, 12, 13, 14, 15, 16, 17, 18, 19, 20, 21, 22, 23, 24, 25, 26, 27, 28, 29, 30, 31, 32, 33, 34, 35, 36, 37, 38, 39, 40, 41, 42, 43, 44, 45, 46, 47, 48, 49, 50, 51, 52, 53, 54, 56
CALLE BAJA	2, 4, 6, 8, 10
CALLE BANDURRIA	1, 2, 3, 4, 6
CALLE BARRANCO	1, 2, 3, 9, 11, 12, 13, 14, 17, 19, 20, 21, 23, 25, 26, 27, 28, 29, 30, 32, 34, 35, 36, 37, 40, 42, 43, 44, 47, 48, 49, 51, 53, 59
CALLE BARRIO	2, 3, 4, 5, 6, 7, 8, 9, 10, 11, 12, 13, 14, 15, 16, 18, 20, 22, 24, 26, 28, 30, 32, 34, 36, 38, 40, 42, 44, 46, 48, 50, 52, 54, 56, 58, 60, 62, 64, 66, 68, 70, 72, 74, 76, 78, 80, 82, 84, 86, 88, 90, 92, 94, 96, 98, 100, 102, 104, 106, 108, 110, 112, 114
CALLE BARRIO ALTO	1, 2, 3, 4, 5, 6, 8, 9, 10, 11, 12, 13, 14, 15, 16, 17, 19, 21, 23, 25, 27, 29, 31, 33, 35, 37, 41
CALLE BARRIO BAJO (PEDRIZA (LA))	2, 4
CALLE BARRIO BAJO (RIBERA ALTA)	1, 2, 3, 4, 5, 6, 7, 8, 9, 10, 11, 12, 13, 14, 15, 17, 19, 21, 23, 25
CALLE BARRIO DE LA IGLESIA	2, 3, 4, 5, 6, 7
CALLE BARRIO NUEVO	1, 3, 5, 7
CALLE BELEN	1, 2, 3, 4, 5, 6, 7, 8, 9, 10, 11, 12, 13, 14, 15, 16, 17, 18, 19, 20, 21, 22, 23, 24, 25, 26, 27, 28, 29, 30, 31, 32, 33, 34, 35, 36, 37, 38, 39
CALLE BELGICA	1, 3, 5, 7, 9, 11, 13, 17, 19, 21, 23, 25, 27, 29, 31, 33, 35, 37, 39, 43, 45, 47, 49, 51
CALLE BLAS INFANTE	1, 3
CALLE BOLIVIA	1, 2, 3, 4, 5, 6, 7, 8, 9, 10, 11, 12, 13, 14, 15, 16, 17, 18, 19, 20, 21, 23, 25, 27, 29, 31, 33
CALLE BRASIL	1, 2, 3, 4, 5, 6, 7, 8, 9, 10, 11, 12, 13, 14, 16, 17, 18, 19, 20, 21, 22, 23, 24, 25, 26, 27, 28, 29, 30, 31, 32, 33, 34, 36, 38, 40, 42, 44, 46
CALLE BUEN AMOR	1, 2, 4, 6, 8
CALLE CADIZ	1, 2, 3, 4, 5, 6
CALLE CALLEJONES	2
CALLE CALLEJUELA ALTA	1, 2, 3, 4, 5, 6, 8, 9, 10, 11, 13, 15, 17, 19
CALLE CALLEJUELA BAJA	1, 2, 3, 4, 5, 7, 8, 9, 10, 11, 13

INFORME DE VIALES DE ALCALÁ LA REAL
NOMBRE NORMALIZADO: Alcalá la Real_BP_01
NOMBRE ÁREA DE INFLUENCIA: 23002_BP_01

VIALES DE ALCALÁ LA REAL	
Nombre de vía	Rango de portales
CALLE CALVARIO	1, 3, 5
CALLE CALVARIO (LA RABITA)	1, 3, 5, 7
CALLE CAMELLO (EL)	2, 3, 4, 5, 6, 8, 10
CALLE CAMILO JOSE CELA	2
CALLE CAMINO DE FRAILES	9, 10, 11, 12, 13, 14, 15, 17, 19
CALLE CAMPO (DEL)	1, 2, 3, 4, 5, 6, 8, 9, 10, 11, 12, 13, 14, 15, 16, 17, 18, 19, 20, 21, 22, 23, 24, 25, 26, 27, 28, 29, 30, 32, 34, 36, 38, 40, 42, 44, 46, 48, 50, 52, 54, 56, 58, 60
CALLE CANADA	1, 2, 3, 4, 5, 6, 7, 8, 9, 10, 11, 12, 14, 16, 18, 20, 22
CALLE CANCELA	1, 2, 3, 4, 5, 7, 9, 11, 13, 15
CALLE CANTON	1, 2, 4, 5, 6, 7, 8, 9, 10
CALLE CAÑADA (LA)	2, 4, 6
CALLE CAÑUELOS	2, 3, 4
CALLE CAPITAN CORTES	1, 2, 3, 4, 5, 6, 7, 8, 9, 10, 11, 12, 13, 14, 15, 16, 17, 18, 19, 20, 21, 22, 23, 24, 25, 26, 27, 28, 29, 30, 31, 32, 33, 34, 35, 36, 37, 38, 39, 40, 41, 42, 43, 44, 45, 46, 47, 48, 49, 50, 51, 52, 53, 55
CALLE CAPUCHINOS	1, 2, 4, 5, 6, 7, 8, 9, 10, 11, 12, 14, 15, 16, 17, 18, 19, 20, 21, 22, 23, 24, 25, 26, 27, 28, 29, 30, 31, 32, 33, 34, 35, 36, 37, 38, 39, 40, 41, 42, 44, 46
CALLE CARLOS CANO	1, 2, 3, 4, 5, 6, 7, 9
CALLE CARLOS V	1, 2, 3, 4, 5, 6
CALLE CARMEN	1, 2, 3, 4, 5, 6, 7, 8, 9, 10, 11, 12, 13, 14, 16, 18
CALLE CARMEN DE BURGOS	1, 2
CALLE CARRERA DE LAS MERCEDES	2, 4, 5, 6, 8, 9, 10, 11, 12, 13, 14, 15, 16, 17, 18, 19, 20, 21, 22, 23, 24, 25, 26, 30, 32, 34, 35, 36, 37, 38, 39, 41, 43
CALLE CARRETERA	1, 2, 3, 4, 5, 6, 7, 8, 9, 11, 15, 16, 17, 19, 20, 21, 22, 23, 24, 25, 26, 27, 28, 29, 30, 31, 35, 44
CALLE CARRETERA DE VILLALOBOS (ALCALA LA REAL)	1, 2, 3, 4, 5, 6, 7, 8, 9, 10, 12, 14, 16, 18, 20
CALLE CARRETERA LA RABITA	1, 2, 3, 4, 6, 8
CALLE CASERDA	1, 2, 3, 4, 5, 6, 7, 8, 9, 10, 11, 12, 13, 14, 15, 16, 17, 18, 19, 21
CALLE CASERIA DE ALHAMBRA	5, 6, 7, 8, 9, 10, 11, 12, 13, 14, 15, 16, 17, 18
CALLE CASERIA LOS VALENCIAS	1, 2, 3, 4, 5, 6, 7, 8, 9, 10, 11, 12, 13, 14, 15, 16, 17, 18, 19, 21, 23, 25, 27, 29, 31, 33, 35, 37, 39, 41
CALLE CASILLAS	1
CALLE CASTILLO	1, 2, 3, 4, 5, 6, 7, 8, 9, 10, 11, 12, 13, 14, 15, 16, 17, 18, 19, 20, 21, 23, 25, 26, 27, 29, 31
CALLE CAVA	1, 2, 4, 6, 8, 10
CALLE CENTRO (EL) (ERMITA NUEVA)	2, 4, 6
CALLE CENTRO (EL) (PILILLAS (LAS))	3, 5, 6, 7, 8, 9, 10, 12, 14, 16, 18, 20, 22, 24, 26
CALLE CEQUIA	1, 2, 3, 4, 5, 6, 7, 10, 14, 16, 18, 20
CALLE CERRILLO CAPUCHINOS	1, 2, 4, 6, 8, 9
CALLE CERRILLO DEL TESORO	2
CALLE CERRO	2, 3, 5, 6, 7, 8, 9, 10, 11, 13, 14, 15
CALLE CERVANTES	1, 2, 3, 5, 11
CALLE CHAPARRAL (EL)	1, 2, 3, 4, 5, 6, 7, 8, 9, 10, 11, 12, 13, 14, 15, 16, 17, 19, 21, 22, 23, 24, 25, 26, 27, 28, 29, 30, 31, 32, 33, 34, 35, 36, 37, 38, 40
CALLE CHAPARRO	1, 2, 3, 4, 5, 6, 7, 8, 9, 11, 12, 13, 15, 17, 19, 21, 23, 25, 27
CALLE CHILE	1, 2, 3, 4, 5, 6, 7, 8, 9, 10, 12
CALLE CIBELES	1, 2, 3, 4, 5, 6, 7, 8, 9, 10, 11, 12, 13, 14, 15, 16, 17, 18, 19, 20, 21, 22, 23, 24, 25, 26, 27, 28, 29, 30, 32, 34, 36, 38
CALLE CLARA CAMPOAMOR	4, 6
CALLE CLOTILDE BATMALA	1, 2, 3, 5, 7, 9, 11, 13, 15, 17, 19, 21, 23, 25, 27, 29
CALLE COLOMBIA	1, 2, 4
CALLE COLOMERA	1, 2, 3, 4, 5, 6, 7, 8, 9, 10, 11, 12, 13, 14, 15, 16, 17
CALLE COMENDADOR	1, 2, 3, 4, 5, 6, 7, 8, 9, 10, 11, 12, 13, 14, 15, 16, 17, 18, 19, 20, 21, 22, 23, 24, 26, 28

INFORME DE VIALES DE ALCALÁ LA REAL
NOMBRE NORMALIZADO: Alcalá la Real_BP_01
NOMBRE ÁREA DE INFLUENCIA: 23002_BP_01

VIALES DE ALCALÁ LA REAL	
Nombre de vía	Rango de portales
CALLE CONCEPCION ARENAL	1, 2, 3, 4, 5, 6, 7, 8, 9, 10, 11, 12, 13, 14, 15, 16, 17, 18, 19, 20, 22, 24, 26
CALLE CONDE DE TENDILLAS	1, 2, 3, 4, 5, 6, 7, 9
CALLE CONDE DE TORREPALMA	1, 2, 3, 4, 5, 6, 8, 10, 12, 14, 16, 18
CALLE COOPERATIVA	1, 3, 4, 5, 6, 7, 8, 9, 10, 11, 12, 13, 14, 15, 16, 17, 18, 19, 20, 21, 22, 23, 25, 26, 27, 28
CALLE CORDOBA	1, 3, 5, 7, 9, 11
CALLE CORRALONES (LOS)	1, 2, 3, 4, 5, 6, 7, 8, 9, 10, 11, 12, 14, 16
CALLE CORREDERA	1, 2, 3, 4, 5, 6, 7, 8, 9, 10, 11, 12, 13, 14, 16, 17, 18, 19, 20, 21, 22, 23, 24, 25, 26, 27, 28, 29, 30, 31, 32, 33, 34, 35, 36, 37, 38, 39, 41, 43, 45, 46, 47, 48, 49, 50, 51, 52, 53, 55, 56, 57, 58, 59, 60, 61, 62, 63, 64, 65, 66, 67, 68, 69, 70, 71, 72, 73, 74, 75, 77, 79, 81, 83, 85, 87, 89, 91
CALLE CORTIJUELOS (RIBERA ALTA)	2, 3, 4, 5, 6, 7, 8, 9
CALLE CORTIJUELOS (SANTA ANA)	2, 4, 6, 8, 10, 12, 14, 16
CALLE COSTA RICA	2, 4, 6
CALLE CRONISTA BENAVIDES LUNA	1, 2, 3, 4, 5, 6
CALLE CRONISTA UTRILLA SERRANO	1, 2, 3, 4, 5, 6, 7, 8, 9, 10, 11, 12, 13, 14, 16, 18, 20
CALLE CRUCES (ALCALA LA REAL)	2, 4, 5, 6, 7, 9, 11, 13, 15, 21, 23, 25, 27, 29, 31
CALLE CRUCES (SANTA ANA)	1, 2, 3, 4, 5, 6, 7, 8, 9, 10, 12, 14, 16, 18, 20
CALLE CRUZ DE LA MESONERA	1, 2, 3, 4, 6, 8
CALLE CRUZ DE VILLENA	1, 2, 3, 4, 5, 6, 7, 9, 11, 13
CALLE CRUZ DEL COTO	1, 2, 5, 7, 9, 11, 13, 15, 17
CALLE CRUZ (LA)	1, 2, 4
CALLE CUBA	1, 2, 3, 4, 5, 6, 7, 8, 9, 10, 11, 12, 13, 14, 15, 16, 17, 18, 19, 20, 21, 22, 23
CALLE CUESTA (LA)	1, 2
CALLE CUEVA	1, 2, 3, 4, 5
CALLE CUEVA (LA)	2, 4, 6, 8
CALLE CUEVAS (LAS)	1, 2, 3, 4, 5, 6, 7, 8, 9, 10, 11, 12
CALLE DANIEL JIMENEZ	1, 2, 3, 4, 5, 6, 7, 8, 9, 10, 11, 12, 13, 14, 15, 16, 17, 18, 19, 20, 21, 22, 23, 24, 25, 26, 27, 28, 29, 30, 31, 32, 33
CALLE DE LA CARRACA (SANTA ANA)	1, 2, 3, 5
CALLE DEHESILLA	1, 2, 3, 5, 7
CALLE DELANTERA	2, 3, 4, 6, 7, 8, 9, 10, 11, 12
CALLE DELANTERA ALTA	1, 2, 3, 4, 5, 6, 8, 9, 10, 11, 12, 13, 15, 16, 17, 18, 19, 20, 21, 22, 23, 24, 25, 26, 27, 28, 29, 30, 31, 32, 33, 34, 35, 37, 41, 43, 45, 47
CALLE DELANTERA BAJA	1, 2, 3, 4, 5, 6, 7, 8, 9, 10, 11, 12, 13, 14, 15, 16, 17, 18, 19, 20, 21, 22, 23, 24, 25, 26, 27, 28, 29, 30, 31, 32, 33, 34, 35, 36, 37
CALLE DIONISOS	1, 2, 3, 4, 5, 6, 7, 8, 9, 10, 11, 12, 13, 14, 15, 16, 17, 18, 19, 20, 21, 22, 23, 24, 25, 26, 27, 28, 30, 32
CALLE DOCTOR ALBASINI	2
CALLE DOCTOR BELBEL	1, 3, 4, 5, 7, 9
CALLE DOCTOR CAMY	1, 2, 3, 4, 5, 6, 7, 8, 9, 10, 11, 12, 13, 14, 15, 16, 17, 18, 19, 20, 21, 22, 23, 25, 27, 29, 31, 33
CALLE DOCTOR SANZ TORRES	1, 2, 4, 6, 8
CALLE DOLORES MONTIJANO	6, 8
CALLE DON FERNANDO	1, 2, 3, 4, 5, 6, 7, 8, 9, 10, 11, 12, 13, 15, 17, 21, 23, 25, 27
CALLE DON PEDRO	1, 2, 3, 4, 5, 6, 8, 10, 12, 14
CALLE DOÑA ENDRINA	1, 2, 3, 4
CALLE DUQUE DE AHUMADA	1, 2, 3, 5, 6, 7, 8, 9, 10, 11, 12, 13, 14, 15, 16, 17, 18, 19, 20, 21, 22, 23, 24, 25, 26, 27, 28, 29, 30, 31, 32, 33, 34, 35, 36, 37, 38, 39, 40, 41, 42, 43, 44, 47, 49, 51, 53, 55
CALLE ECIJA	1, 2, 3, 4, 5, 6, 7, 8, 9, 10, 11, 12, 13, 14, 15, 16, 17, 18, 19, 20, 21, 22, 24, 25, 26, 27, 28, 29, 30, 31, 32, 34
CALLE ECUADOR	1, 2, 3, 4, 5, 6, 7, 8, 9, 10, 11, 12, 13, 14, 15, 16, 17, 18, 19, 20, 21, 22, 23, 24, 25, 26, 28, 30, 32
CALLE EMILIO MESEJO	1, 2, 3, 4, 5, 6, 7, 8, 9, 10, 11, 12, 13, 14, 15, 16, 17, 18, 19, 20, 21, 22, 23, 24

INFORME DE VIALES DE ALCALÁ LA REAL
NOMBRE NORMALIZADO: Alcalá la Real_BP_01
NOMBRE ÁREA DE INFLUENCIA: 23002_BP_01

VIALES DE ALCALÁ LA REAL	
Nombre de vía	Rango de portales
CALLE ENCINAREJOS	1, 2, 3, 4, 5, 7, 9
CALLE ERAS ALTAS (RIBERA ALTA)	8, 10
CALLE ERAS ALTAS (SANTA ANA)	1, 2, 3, 4, 5, 6, 7, 8, 9, 10, 11, 15, 17, 19, 21, 23, 25, 27, 29, 31, 33, 35, 52, 54, 56, 58, 60, 62, 63, 64, 65, 66, 67, 68, 69, 71, 73, 75
CALLE ERAS (LAS) (CHARILLA)	2, 4
CALLE ERAS (MURES) (LAS)	2, 4, 6, 7, 8, 9, 10, 12, 14, 16, 18, 20, 22, 24, 26, 28, 30, 32, 34, 36
CALLE ERMITA (LA)	2, 3, 4, 5, 6, 7, 8, 10, 12, 14, 16
CALLE ESCALERILLAS (FUENTE ALAMO)	1, 3, 5, 7, 9
CALLE ESCALERILLAS (RIBERA ALTA)	2, 3, 4, 5, 6, 7, 8, 10, 12
CALLE ESCUELA (LA)	1, 2, 3, 4, 5, 6, 7, 8, 9, 10, 11, 12, 13, 14, 15, 17
CALLE ESCUELAS (FUENTE ALAMO)	1, 2, 3, 4, 5, 6, 7, 8, 10, 12, 14, 15, 16, 18
CALLE ESCUELAS (RIBERA ALTA)	0
CALLE ESCUELAS (SANTA ANA)	1, 2, 3, 4, 5, 6, 7, 8, 9, 11
CALLE ESPINO	1, 2, 3, 4, 5, 6, 7
CALLE ESPINOSA	1, 2, 3, 4, 5, 6, 7, 8, 9, 10, 11, 12, 13, 14, 15, 16, 17, 18, 19, 20, 21, 22, 23, 24, 25, 26, 27, 28, 29, 30, 31, 32, 33, 35, 37, 39, 41, 43, 45, 47
CALLE ESTANCO	1, 2, 3, 4, 6, 8, 10, 12
CALLE ESTRECHA	1, 2, 3, 4, 5, 6, 7, 8, 9, 10, 11
CALLE FABRICA	1, 2, 3, 4, 5, 6, 7, 9, 11, 13, 15, 17, 19, 21, 23
CALLE FEDERICO GARCIA LORCA (ALCALA LA REAL)	1, 2, 4, 6
CALLE FEDERICO GARCIA LORCA (MURES)	1, 2, 3, 4, 5, 6, 7, 8, 9, 10, 12, 14, 18
CALLE FERNANDO	1, 2, 3, 4, 5, 6, 7, 8, 9
CALLE FERNANDO DE TAPIA	1, 2, 3, 4, 5, 6, 7, 8, 9, 10, 11, 12, 13, 14, 15, 16, 17, 18, 19, 20, 21, 22, 23, 24, 25, 26, 27, 28, 29, 30, 31, 33, 35, 37, 39, 41
CALLE FERNANDO EL CATOLICO	1, 2, 3, 4, 5, 6, 7, 8, 9, 10, 11, 12, 13, 14, 15, 16, 17, 19, 21, 23, 25, 27
CALLE FIGUERAS	1, 2, 3, 4, 5, 6, 8, 10, 12, 14
CALLE FLORES	4
CALLE FRANCIA	0
CALLE FRAY PEDRO DE ALCALA	1, 2, 3, 4
CALLE FUENTE (DE LA)	1, 2, 3, 4, 6, 8
CALLE FUENTE GRANDE	1, 2, 3, 4, 5, 6, 7, 8, 9, 10, 11, 12, 13, 14, 15, 16, 18, 19, 20, 21, 23, 24, 25, 27, 28, 29, 30, 31, 32, 33, 34, 36, 37, 38, 40, 41
CALLE FUENTE NUBES	1, 2, 3, 4, 5, 6, 7, 8, 9, 10, 11, 12, 13, 14, 15, 16
CALLE FUENTE NUEVA	1, 2, 4, 5, 6, 7, 8, 9, 10, 11, 12, 13, 14, 15, 16, 17, 18, 19, 20, 21, 22, 23, 24, 25, 26, 27, 28, 29, 30, 31, 32, 33, 34, 35, 37, 39, 40, 41, 42, 43, 44, 45, 46, 47, 48, 49, 50, 51, 52, 53, 54, 56, 58
CALLE FUENTE SOMERA	1, 2, 3, 5, 7, 9, 11
CALLE GARCIA (LOS)	1, 2, 3, 4, 5, 7
CALLE GENERAL LASTRES	1, 2, 3, 4, 5, 6, 7, 8, 10, 11, 12, 13, 14, 15, 16, 17, 18, 19, 20, 21, 22, 23, 24, 25, 27, 29, 31
CALLE GENIL	1, 2, 3, 5, 7, 9, 11, 13, 15, 17, 19, 21, 23, 25
CALLE GIL DE ALBORNOZ	1, 2, 3, 4, 5, 6, 7, 8, 9, 10, 11, 12, 13, 14, 15, 16, 17, 19, 21, 22, 23, 24, 25, 26, 27, 28, 29, 30, 31, 32, 33, 34, 35, 36, 37, 38, 39, 40, 41, 42, 44
CALLE GINES MARTINEZ	2
CALLE GLORIA	2, 3, 4, 5, 6, 7, 8, 9, 10, 11, 12, 14, 16
CALLE GRANADA (ALCALA LA REAL)	1, 3, 5, 7, 9, 11, 13, 15, 17, 19, 21, 23, 25, 27, 29, 31, 33
CALLE GRANADA (VENTA DE AGRAMADEROS)	2, 4
CALLE GRECIA	1, 2, 3, 4, 5, 7, 9, 11
CALLE GUADALQUIVIR	1, 2, 3, 4, 5, 6, 7, 8, 9, 10, 11, 12, 13, 14, 15, 16, 17, 18, 19, 20, 21, 22, 24, 26, 28, 30, 32
CALLE GUARDIA AVILA GARCIA	1, 2, 3, 4, 5, 6, 7, 8, 10, 12, 14
CALLE GUARDIA CASTELLANO	1, 2, 3, 4, 5, 6, 7, 8, 9, 10, 11, 12, 13, 14, 15, 16, 17, 18, 19, 20, 21, 22, 23, 24, 25, 26, 27, 28, 29, 31
CALLE GUITARRISTA PEPE RAMOS	1, 2, 3, 4, 5, 6, 7, 8, 9, 10, 11, 12, 13, 14, 16, 18
CALLE HELIOS	1, 2, 3, 4, 5, 6, 7, 8, 9, 10, 11, 12, 13, 14, 15, 17

INFORME DE VIALES DE ALCALÁ LA REAL
NOMBRE NORMALIZADO: Alcalá la Real_BP_01
NOMBRE ÁREA DE INFLUENCIA: 23002_BP_01

VIALES DE ALCALÁ LA REAL	
Nombre de vía	Rango de portales
CALLE HORNO (CHARILLA)	1, 2, 3, 4, 5, 6, 7, 8, 9, 11, 12, 13, 14, 15, 16, 17, 18, 19, 20, 21, 22, 23, 24, 25, 26, 27, 28, 30, 32, 34, 36
CALLE HORNO (RIBERA ALTA)	1, 2, 3, 4, 5, 6, 7, 8, 10, 11, 12, 13, 14, 16, 18
CALLE HORNO (SANTA ANA)	1, 2, 3, 4, 5, 6, 7, 8, 9, 10, 11, 12, 13, 14, 15, 16, 17, 18, 19, 20, 21, 23, 25, 27, 29, 31, 33, 35, 37, 39, 41, 43, 45, 47, 49, 51, 53, 55, 57, 59
CALLE HUELVA	1, 2, 3, 4, 5, 6, 7, 8, 10
CALLE HUMILLADERO	1, 2, 3, 4, 6, 8
CALLE IGLESIA (PEDRIZA (LA))	1, 2, 3, 4, 5, 6, 8, 10, 11, 12, 13, 14, 15, 16, 17, 18, 19, 20, 21, 22, 23, 24, 26, 27, 28, 29, 30, 31, 32, 33, 34, 35, 36, 37, 38, 39, 40, 41, 42, 43, 44, 45, 46, 48, 50, 52, 54, 56, 58, 60
CALLE IGLESIA (RIBERA ALTA)	1, 2, 3, 4, 5, 7, 9, 10, 11, 14, 16, 17, 18, 19, 20, 21, 22, 23, 24, 25, 26, 27, 28, 30
CALLE IGLESIA (SANTA ANA)	1, 2, 3, 4, 5, 6, 7, 9, 11, 13, 15, 17, 19, 21, 23, 25, 27, 29, 31, 33, 35, 37, 39, 41
CALLE INDUSTRIA	1, 3, 5, 7, 9, 11, 13, 15, 17, 19, 21, 23, 25, 27, 29
CALLE IRLANDA	2, 4, 6
CALLE ISABEL LA CATOLICA	1, 2, 3, 4, 5, 6, 7, 8, 9, 10, 11, 12, 13, 14, 15, 16, 17, 18, 19, 20, 21, 22, 23, 24, 25, 26, 27, 28, 29, 30, 31, 32, 33, 34, 35, 36, 37, 38, 39, 40, 41, 42, 43, 44, 45, 46, 47, 48, 49, 51, 53
CALLE ITALIA	4, 6
CALLE JAEN	1, 2, 3, 4, 5, 6, 7, 8, 9
CALLE JAMAICA	1, 2, 4
CALLE JAZMIN	2, 3, 4, 5, 7
CALLE JERONIMO DE NARVAEZ	1, 2, 3, 4, 5, 6, 7, 8, 9, 10, 11, 12, 13, 14
CALLE JOAQUIN MUÑOZ	1, 2, 3, 4, 5, 6, 7, 8, 10, 11, 12, 13, 14, 15, 16, 17, 18, 19, 20, 21, 22, 23, 24, 25, 26, 27, 28, 29, 30, 31, 32, 34
CALLE JUAN BLANQUILLA	1, 3, 5, 7, 9, 11, 13, 15, 17, 19, 21
CALLE JUAN DE ARANDA	1, 2, 4, 5
CALLE JUAN II	1, 3, 5, 7, 9, 11, 13, 15, 17, 19, 21, 23, 25, 27, 29, 31, 33, 35
CALLE JUAN JIMENEZ	1, 2, 3, 4, 5, 6, 7, 8, 9, 10, 11, 12, 13, 14, 15, 16, 17, 18, 19, 21, 23, 25
CALLE JUAN VICENTE	2
CALLE JUAN XXIII	1, 2, 3, 4, 5, 6, 7, 8, 9, 10, 11, 12, 13, 14, 15, 16, 17, 18, 19, 20, 21, 22, 23, 24, 26, 28, 30, 32, 34, 36, 38, 40, 42, 44, 46, 48, 50, 52
CALLE LA PAZ (LA RABITA)	2
CALLE LAGUNA	1, 2, 4, 5, 6, 7, 9, 11, 13, 15, 16, 17, 20, 22, 24, 26
CALLE LAVADERO	1, 2, 4, 7
CALLE LINARES	1, 3, 5, 7
CALLE LIRIOS	2, 4
CALLE LLANETE DE VILCHEZ	1, 2, 3, 4, 5, 6, 8, 10, 12, 14, 16, 18, 20, 22, 24, 26, 28, 30
CALLE LLANETE DEL CONDE	1, 2, 3, 4, 5, 6, 7, 8, 9, 10, 11, 12, 13, 14, 15, 16
CALLE LLANETE DEL MERCADO	2, 4, 5, 6, 8, 10, 12, 14, 16, 18, 20, 22, 24, 26, 28, 30, 32, 34, 36
CALLE LLANOS (LOS)	1, 2, 3, 4, 5, 6, 7, 8, 9, 10, 11, 12, 13, 14, 15, 16, 17, 18, 19, 21
CALLE LOPEZ DE HARO	1, 2, 3, 4, 5, 6, 7, 8, 9, 10, 11, 12, 13, 14, 15, 16, 17, 18, 19, 20, 21, 22, 23, 24, 25, 26, 27, 28, 29, 30, 31, 32, 33, 34, 35, 36, 37, 38, 39, 40, 42
CALLE LUQUE	1, 3, 4, 5, 6, 7, 8, 9, 10, 11, 12, 13, 14, 15, 16
CALLE M	1
CALLE MAESTRO GARRIDO	1, 2, 3, 4, 5, 6, 7, 8, 9, 10, 11, 12, 13, 14, 15, 16, 17, 18, 19, 20, 21, 22, 23, 24, 25, 26, 27, 28, 29, 30, 31, 32, 33, 34, 35, 36, 37, 38, 39, 40, 41, 42, 43, 45, 47, 49, 51, 53
CALLE MAESTRO HERMOSO	1, 2
CALLE MAESTRO PASCUAL BACA	1, 2, 3, 4, 5, 6, 7, 8, 9, 10, 11, 12, 13, 15, 17, 19, 21
CALLE MAGALLARTAS	1, 2, 4, 6
CALLE MALAGA	1, 3, 5, 7, 9, 11, 13, 15, 17, 19, 21, 23, 25, 27, 29, 31, 33, 35, 37, 39, 41, 43, 45, 47, 49, 51, 53, 55, 57, 59, 61, 63, 65
CALLE MANGA (LA)	1, 2
CALLE MANUEL DEL ALAMO	1, 2, 3, 4, 5, 6, 7, 8, 10, 11, 12, 15, 17, 19, 21

INFORME DE VIALES DE ALCALÁ LA REAL
NOMBRE NORMALIZADO: Alcalá la Real_BP_01
NOMBRE ÁREA DE INFLUENCIA: 23002_BP_01

VIALES DE ALCALÁ LA REAL	
Nombre de vía	Rango de portales
CALLE MARIA ZAMBRANO	2, 3, 4, 5, 6, 7, 8, 9, 10, 11, 12, 13, 14, 16, 18, 20, 22, 24
CALLE MARIN	1, 2, 4, 6
CALLE MARINES	1, 2, 3, 4, 5, 6, 7, 8, 10, 12
CALLE MARTIN DE BOLIVAR	2, 4, 6, 8, 10, 12
CALLE MARTIN DE ESPINOSA	1, 2
CALLE MARTINEZ MONTAÑES	1, 2, 3, 4, 5, 6, 7, 8, 9, 10, 11, 12, 13, 14, 15, 16, 17, 18, 19, 20, 21, 22, 23, 24, 25, 26, 27, 28, 29, 30, 31, 32, 33, 34, 35, 36, 37, 38, 39, 40, 41, 42, 43, 45, 47, 49
CALLE MAZUELOS	1, 3, 5, 7, 8, 9, 10, 11
CALLE MEDRANAS	1, 2, 3, 4, 5, 6, 7, 8, 9, 10, 11, 12, 13, 14, 15, 16, 17
CALLE MERCURIO	1, 2, 4, 6, 8, 10, 12, 14, 16, 18, 20, 22, 24, 26, 28, 30, 32, 34, 36, 38, 40, 42, 44, 46, 48, 50, 52, 54, 56
CALLE MESA	1, 2, 3, 4, 5, 6, 7, 9, 10, 11, 12, 13, 14, 15, 16, 17, 18, 19, 20, 21, 22, 23, 24, 25, 26, 27, 28, 29, 30, 31, 32, 33, 35, 37, 39, 41, 43, 45, 47, 49, 51
CALLE MEXICO (ALCALA LA REAL)	1, 2, 3, 4, 5, 6, 7, 8, 9, 10, 11, 12, 13, 14, 15, 16, 17, 18, 19, 20, 21, 22, 23, 24, 25, 26, 27, 28, 29, 30, 31, 32, 33, 34, 35, 36, 37, 38, 39, 40
CALLE MEXICO (LA RABITA)	1, 2, 3, 4, 5, 6, 10
CALLE MIGUEL DE CERVANTES	1, 2, 3, 4, 5, 6, 7, 8, 9, 10, 11, 12, 13, 14, 15, 16, 17, 18, 19, 21, 23, 24, 25, 26, 27, 28, 29, 30, 31, 32, 33, 34, 35, 36, 37, 38, 39, 40, 41, 42, 43, 44, 45, 46, 47, 48, 49, 50, 51, 52, 53, 54, 55, 56, 57, 58, 59, 60, 61, 62, 63, 64, 65, 66, 67, 68, 69, 70, 71, 72, 73, 74, 75, 76, 77, 78, 79, 80, 81, 82, 83, 84, 85, 86, 87, 88, 89, 90, 91
CALLE MIGUEL HERNANDEZ	2, 3, 4, 6, 8, 10
CALLE MINA (LA)	2, 4, 6, 8, 10, 12, 14, 16, 18, 20, 21, 22, 23, 24, 25, 26, 27, 28, 29, 30, 32, 33, 34, 37, 38, 40, 42, 44, 46, 48, 50, 52, 54, 56, 58, 60, 62, 64, 66, 68
CALLE MINERVA	1, 2, 3, 4, 5, 6, 7, 8, 9, 10, 11, 12, 13, 14, 15, 16, 17, 18, 19, 20, 21, 22, 23, 24, 25, 26, 27, 28, 29, 30, 31, 32, 33, 34, 35, 36, 37, 38, 39, 40, 41, 42, 43, 44, 45, 46, 47, 48, 49, 50, 51, 52, 53, 54, 55, 57
CALLE MIRAMOTA	1, 2, 3, 5, 7, 9, 11, 13, 15, 17, 19
CALLE MOLINO	0
CALLE MONJAS	1, 2, 3, 5, 6, 7, 8, 9, 10, 11, 12, 13, 14, 16, 18, 20
CALLE MONTIJANA	1, 2, 3, 4, 5, 6, 7, 9, 11, 13, 15, 17, 19, 20, 21, 22
CALLE MOREAS DE GAMBOA	15, 17, 19, 21, 23, 25, 27, 28, 29, 30, 31, 32, 33, 34, 35, 36, 37, 38, 39, 40, 41, 43, 44, 46, 48, 50, 51, 52, 53, 56, 58
CALLE MUDO (DEL)	2, 3, 4, 5, 6, 7, 8, 9, 11, 13, 15, 17, 19
CALLE NARDOS	1, 2
CALLE NICARAGUA (ALCALA LA REAL)	1, 2, 3, 4, 5, 6, 7, 8, 9, 10, 11, 12, 13, 14, 16, 18, 20, 22
CALLE NICARAGUA (LA RABITA)	1, 2, 3, 4, 5, 6, 7, 8, 9, 10, 11, 12, 13, 14, 16, 17, 18, 19, 20, 21, 22, 23, 24, 25, 26, 27, 28, 29
CALLE NICARAGUA (MURES)	1, 2, 3, 4, 5, 6, 7, 8, 9, 11, 13, 15, 17, 19
CALLE NIEVES	1, 3
CALLE NIÑO (EL)	1, 2, 3
CALLE NUESTRA ABUELA	1, 2, 3, 4, 5, 6, 7, 8, 9, 10, 11, 12, 13, 14, 15, 16, 17, 18, 20, 22, 23, 24, 25, 26, 27, 28, 29, 30, 31, 32, 33, 34, 35, 36, 37, 38, 39, 40, 41, 42, 43, 44, 45, 46, 47, 48, 49, 50, 51, 53, 55, 57, 59, 61
CALLE NUEVA (ERMITA NUEVA)	1, 2, 3, 4, 5, 6, 7, 8, 9, 10, 11, 12, 14, 16, 18
CALLE NUEVA (MURES)	2, 4, 6, 8, 10, 14, 16, 18
CALLE NUEVA (RIBERA ALTA)	1, 3, 4, 5, 6, 7, 8, 10, 12
CALLE NUEVA (RIBERA BAJA)	1, 3, 5, 7, 9, 11
CALLE OBISPO CEBALLOS	1, 2, 4
CALLE OLIVO	2, 4, 6, 8, 10, 12, 14, 15, 16, 17, 18, 20
CALLE OTEROS	1, 2, 3, 4, 5, 6, 7, 8, 9, 10, 11, 12, 13, 14, 15, 16, 17, 18, 19, 20, 21, 22, 23, 24, 25, 26, 27, 28, 30
CALLE PABLO DE ROJAS	1, 2, 4, 6, 8
CALLE PABLO PICASSO	1, 2, 3, 4, 6
CALLE PADRE TALAVERA	1, 2, 3, 4, 5, 6, 7, 8, 9, 10, 11, 12, 13, 14, 15, 16, 17, 18, 19, 20, 21, 22, 23, 24, 25, 26, 27, 28, 29, 30, 32

INFORME DE VIALES DE ALCALÁ LA REAL
NOMBRE NORMALIZADO: Alcalá la Real_BP_01
NOMBRE ÁREA DE INFLUENCIA: 23002_BP_01

VIALES DE ALCALÁ LA REAL	
Nombre de vía	Rango de portales
CALLE PADRE VILLOSLADA	1, 2, 3, 4, 5, 7, 9, 11, 13, 15, 17
CALLE PAJAREJOS	1, 2, 3, 4, 5, 6, 7, 8, 9, 10, 11, 12, 13, 14, 15, 16, 17, 18, 19, 20, 21, 22, 23, 24
CALLE PALANCARES	1, 2, 3, 4, 5, 6, 7, 8
CALLE PALOMAS (LAS)	1, 2, 3, 4, 5, 6, 7, 9, 10, 12, 14
CALLE PANAMA	1, 2, 3, 4, 5, 6, 7, 8, 9, 10, 11, 12, 14
CALLE PARAGUAY	1, 2, 3, 4, 5, 6, 7, 8, 9, 10, 11, 13, 15, 17, 19, 21
CALLE PASAILLA (DE LA)	1, 2, 3, 4, 5, 6, 7, 8, 9, 10, 12, 14, 16, 18, 20, 22
CALLE PECHETE (EL)	2
CALLE PEDRO ALBA	1, 2, 4, 6, 8, 10, 12, 14, 16, 18, 20, 22, 24, 26, 28, 30, 32
CALLE PEDRO RIOS	1, 2, 3, 4, 5, 6, 7, 8, 9, 10, 11, 12, 13, 14, 15, 16, 17, 18, 19, 20, 21, 22, 23, 24, 25, 26, 27, 28
CALLE PERCHEL	1, 2, 3, 4, 5, 6, 7, 8, 9, 10, 11, 12, 13, 14, 15, 16, 17, 18, 19, 20, 21, 22, 23, 24, 25, 26, 27, 28, 29, 30, 31, 32, 34, 36
CALLE PEREJILES	3, 5, 9, 11, 13, 14, 15, 16
CALLE PEREZ (LOS)	2, 4, 6, 8, 10, 12
CALLE PERU	1, 2, 3, 4, 5, 6, 7, 8, 9, 10, 11, 12, 13, 14, 15, 16, 17, 18, 19, 20, 21, 22, 23, 24, 25, 26, 27, 29, 31, 33, 35
CALLE PERU (LA RABITA)	10, 12, 14, 16, 18, 20
CALLE PICUAL VIRGEN	2, 4, 6, 8
CALLE PIEDRAS	2, 4, 6, 8, 10, 12, 14, 16, 18
CALLE PILAR CONTRERAS	2, 3, 4, 5, 6, 7, 8, 9, 10, 11, 12, 13, 14, 15, 16, 18, 20, 22
CALLE PILAR DE LAS TORTOLAS	1, 2, 3, 4, 5, 6, 7, 8, 9, 10, 11, 12, 13, 14, 15, 17, 19, 21, 23, 25, 27
CALLE PILAR (PEDRIZA (LA))	1, 2
CALLE PILAR (SANTA ANA)	1, 2, 3, 4, 5, 6, 7, 8, 9, 10, 11, 12, 13, 14, 15, 16, 17, 18, 19, 20, 21, 22, 23, 24, 26, 28, 30, 32
CALLE PILILLAS (ERMITA NUEVA)	1, 2, 3, 4, 5, 6, 7, 8, 10, 11, 12, 13, 14, 15, 16, 17, 18, 19, 20, 21, 22, 23, 24, 25, 26, 27, 28, 29, 30, 31, 32, 33, 34, 35, 36, 37, 38, 39, 40, 41, 42, 43, 44, 45, 46, 47, 48, 49, 50, 51, 52, 54, 55, 57, 59, 61, 63, 65
CALLE PINTOR	1, 2, 3, 4, 5, 6, 7, 8, 9, 10, 11, 12, 13, 14, 15, 16, 17, 18, 19, 20, 21, 22, 23, 24, 26
CALLE PINTOR MELGAR	1, 2, 4, 6, 8, 10
CALLE PINTOR ZABALETA	1, 2, 3, 4, 5, 6, 7, 8, 9, 10, 11, 12, 13, 14, 15, 16, 17, 18, 19, 20, 21, 22, 23, 24, 25, 26, 28, 30, 32, 34, 36
CALLE PINTORA CAÑETE	1, 2, 3, 4, 5, 7, 9, 10, 11, 13, 15, 17, 19, 21, 23, 25, 27, 29, 31, 33, 35, 37, 39
CALLE PLAZA (LA) (CHARILLA)	1, 2, 3, 4, 5, 6, 7, 8
CALLE PLAZA (MURES)	1, 2, 3, 4, 5, 6, 7, 9, 11, 13
CALLE PORTILLO	4, 6, 8, 9, 10, 11, 12, 13, 15, 17, 19
CALLE PRADILLO	1, 2, 3, 4, 6, 8, 10
CALLE PRADO	2, 4, 6, 8
CALLE PRIMAVERA (ALCALA LA REAL)	1, 2, 3, 4, 5, 6, 7, 8, 9, 10, 11, 12, 14
CALLE PUERTO (DEL)	1, 2, 3, 4, 5, 6, 7, 8, 9, 10, 11, 12, 13, 14, 15, 16, 17, 18, 19, 20, 22
CALLE PUERTO RICO	2
CALLE RAFAEL ALBERTI	1, 2, 3, 4, 5, 6, 7, 8, 9, 10, 11, 12, 13, 14, 15
CALLE RAFAEL REVELLES	1, 3, 5, 7, 9, 11
CALLE RAMON Y CAJAL	1, 2, 3, 4, 5, 6, 7, 8, 9, 10, 11, 12, 13, 14, 15, 16, 17, 18, 19, 20, 21, 22, 23, 24, 25, 26, 27, 28, 30, 32, 34
CALLE RAXIS	1, 2, 3, 4, 5, 6, 7, 8, 9, 10, 11, 12, 13, 14, 15, 16, 17, 18, 20, 22, 24, 26, 28, 30, 32, 34, 36, 38
CALLE REAL (ALCALA LA REAL)	0, 1, 2, 3, 4, 5, 6, 7, 8, 9, 10, 11, 12, 13, 14, 15, 16, 17, 18, 19, 20, 21, 22, 23, 24, 25, 26, 27, 28, 29, 30, 31, 32, 33, 34, 35, 36, 37, 38, 39, 40, 41, 42, 43, 44, 45, 46, 47, 48, 49, 50, 51, 52, 53, 54, 55, 56, 57, 58, 59, 60, 61, 62, 63, 64, 65, 66, 67, 68, 69, 70, 71, 72, 73, 74, 75, 76, 77, 78, 79, 80, 81, 82, 83, 84, 85, 86, 87, 88, 89, 90, 91, 92, 93, 94, 95, 96, 97, 98

INFORME DE VIALES DE ALCALÁ LA REAL
NOMBRE NORMALIZADO: Alcalá la Real_BP_01
NOMBRE ÁREA DE INFLUENCIA: 23002_BP_01

VIALES DE ALCALÁ LA REAL	
Nombre de vía	Rango de portales
CALLE REAL (CHARILLA)	1, 2, 3, 4, 5, 6, 7, 8, 9, 10, 11, 12, 13, 14, 15, 16, 17, 18, 19, 20, 21, 22, 23, 25, 26, 27, 28, 29, 30, 31, 32, 33, 34, 35, 36, 37, 38, 39, 40, 41, 42, 43, 45, 46, 47, 48, 49, 50, 52, 54, 56, 58, 60, 62
CALLE REAL (MURES)	1, 3, 4, 5, 6, 7, 8, 9, 11, 13, 14, 15, 16, 17, 18, 19, 20, 21, 22, 23, 24, 25, 26, 27, 28, 29, 30, 31, 32, 33, 34, 35, 36, 37, 38, 39, 40, 41, 42, 43, 44, 45, 46, 47, 48, 49, 50, 51, 52, 53, 54, 55, 56, 57, 59, 61, 63, 65, 67, 77, 79
CALLE REAL (SAN JOSE)	2, 4, 6, 8
CALLE REAL (VENTA DE AGRAMADEROS)	1, 3, 4, 5, 6, 7, 8, 9, 10, 11, 12, 13, 14, 15, 17, 19, 21, 23, 25, 27, 29, 31, 33, 35, 37, 39
CALLE REDONDA (LA) (CEQUIA)	1, 2, 3, 4, 5, 6, 7, 8, 9, 10, 11, 12, 13, 14, 15, 16, 17, 18, 19, 20, 21, 22, 23, 24, 25, 26, 27, 28, 29, 30, 31, 32, 33, 34, 35, 36, 37, 38, 39, 40, 41, 42, 43, 44, 45, 46, 47, 48, 49, 50, 51, 52, 53, 54, 55, 57, 59, 61, 63, 65, 67, 69, 71, 73, 75, 77, 79
CALLE REDONDA (LA) (MURES)	2, 10, 12, 14, 16, 18
CALLE RENOVALES	13
CALLE RINCON	1, 2, 4, 5, 6, 7, 8, 10, 12, 14
CALLE RINCONCILLO	1, 2, 4, 6
CALLE RODRIGUEZ ACOSTA	1, 2, 4
CALLE ROMERO	1, 2, 3, 4, 5, 6, 7, 8, 9, 10, 11, 12, 13, 14, 15, 16, 17, 18, 19
CALLE ROSA	2, 4, 6, 8, 10
CALLE ROSA (LA)	1, 2, 3, 4, 5, 6, 7, 8, 9, 10, 11, 12, 13, 14, 15, 16, 17, 18, 19, 20, 21, 22, 23, 24, 25, 26, 27, 28, 29, 30, 31, 32, 33, 34, 35, 37, 38, 40, 42, 44, 46
CALLE ROSALES	6, 9, 11, 12, 13, 15, 19, 21, 23, 25, 27
CALLE ROSALIA DE CASTRO	2, 4, 6, 8, 10, 12, 14, 16, 18, 20, 22, 24, 26, 28, 30, 32, 34, 36, 38, 40
CALLE ROSARIO	1, 2, 3, 4, 5, 6, 7, 8, 9, 10, 11, 12, 13, 14, 15, 16, 17, 18, 19, 20, 21, 22, 23, 24, 25, 26, 27, 28, 29, 30, 31, 32, 33, 34, 35, 36, 37, 38, 39, 40, 41, 42, 43, 44, 45, 46, 48, 50
CALLE RUEDO	2
CALLE SACRISTAN	2, 3, 4, 6, 8, 10, 12, 14, 16
CALLE SAGRADA FAMILIA	2, 4, 6, 8, 10, 12, 14, 16
CALLE SALADO	0, 1, 2, 3, 4, 6, 7, 8, 9
CALLE SALVADOR ALLENDE	1, 2, 4, 6, 8, 10
CALLE SAN ANTONIO	1, 2, 3, 4, 5, 7, 9, 11, 12, 13
CALLE SAN BLAS	2, 4, 6, 8, 10, 12, 14
CALLE SAN FRANCISCO	1, 2, 3, 4, 5, 6, 7, 8, 10, 11, 12, 14, 16, 18
CALLE SAN IGNACIO	1, 2, 3, 5, 7, 8, 9, 10, 11
CALLE SAN JOAQUIN	1, 2, 3, 4, 5, 6, 7, 8, 9, 10, 11, 12, 13, 14, 15, 16, 18, 20, 22, 24, 26, 28, 30, 32, 34, 36, 38
CALLE SAN JOSE	1, 2, 3, 4, 5, 6, 7, 8, 9, 10, 11, 12, 13, 14, 15, 16, 17, 18, 19, 20, 22
CALLE SAN JOSE ARTESANO	1, 2, 3, 4, 6, 8, 10, 12, 14, 16, 18, 20, 22, 24, 26, 28
CALLE SAN JOSE DE CALASANZ	1, 2, 3
CALLE SAN JUAN DE DIOS	1, 2, 3, 5, 7, 9
CALLE SAN ROQUE	1, 21
CALLE SAN SALVADOR	2
CALLE SANTA CECILIA	1, 2, 3, 4, 5, 7, 9
CALLE SANTISIMA TRINIDAD (LA)	1, 2, 3, 4, 5, 6, 7, 8, 9, 10, 11, 12, 13, 14, 15, 16, 17, 18, 19, 20, 21, 22, 23, 24, 25
CALLE SANTO DOMINGO DE SILOS	1, 2, 3, 4, 5, 6, 7, 8, 9, 10, 11, 12, 13, 14, 15, 16, 18, 20, 22, 24, 26, 28, 30, 32
CALLE SANTO TOMAS DE AQUINO	2, 4, 6, 8, 10
CALLE SARDOS	1, 2, 3, 5, 7, 8, 9, 10, 11, 12, 14, 16, 18, 20, 22, 24, 26, 28, 30, 32, 34, 36, 38, 40, 42, 44, 46, 48, 50, 52
CALLE SATURNO	1, 2, 3, 4, 5, 6, 7, 8, 9, 10, 11, 12, 13, 15, 17, 19, 21, 23, 25
CALLE SECANO	1, 2, 3, 4, 5, 6, 7, 8, 9, 10, 11, 12, 13, 14, 15, 16, 17, 19, 20, 21, 22, 24, 26, 28
CALLE SELENE	1, 2, 3, 4, 5, 6, 7, 8, 9, 10, 11, 12, 13, 14, 15, 16, 18, 20, 22, 24, 26
CALLE SEVILLA	1, 3, 5, 7, 9, 11, 13, 15

INFORME DE VIALES DE ALCALÁ LA REAL
NOMBRE NORMALIZADO: Alcalá la Real_BP_01
NOMBRE ÁREA DE INFLUENCIA: 23002_BP_01

VIALES DE ALCALÁ LA REAL	
Nombre de vía	Rango de portales
CALLE SIMEON	1, 2, 3, 5, 7, 9, 11, 13, 15, 17, 19, 21, 23
CALLE SOLANA	1, 3, 5, 7, 9, 11
CALLE SUBIDA AL MERCADO	1, 4, 6, 8
CALLE SUBIDA DE FATIMA	1, 2, 3, 4, 5, 6, 7, 8
CALLE SUECIA	1, 2, 3, 4, 6, 8, 10, 12, 14, 16, 18, 20, 22, 24, 26, 28
CALLE TAL DE ARROBA	1, 2, 3, 4, 5, 6, 7, 8, 9, 11, 13, 15, 17
CALLE TEJUELA	3, 5, 6, 7, 8, 9, 10, 11, 12, 13, 14, 15, 16, 17, 19, 21, 22, 23, 24, 25, 26, 27, 28, 29, 30, 31, 32, 34, 36, 38, 40, 42, 44, 46, 48, 50
CALLE TERESA DE CALCUTA	1
CALLE TERRERA	1, 3, 5, 7, 18
CALLE TOMILLO	1, 2, 3, 4, 5, 6, 7, 8, 9, 10, 11, 12, 14, 16, 18, 20, 22
CALLE TORIL	1, 2, 3, 4, 5, 6, 7, 8, 9, 10, 11, 12, 13, 15
CALLE TORRE	1, 2, 3, 4, 6, 8, 10, 12
CALLE TORRE DEL FAROL	1, 2, 3, 4, 6, 8
CALLE TORRECILLA	1, 2, 5, 9, 10, 12, 14
CALLE TRASERA	3, 5, 7
CALLE TRASERA ALTA	2, 4, 23, 25, 29
CALLE TROCHA DE CEQUIA	22, 24, 26, 28
CALLE TROCHA LAS PALOMAS	1, 2, 3
CALLE TROTA CONVENTOS	1, 3, 5
CALLE TURRILLAS	2, 4
CALLE UBEDA	2, 4, 6, 8, 10, 12
CALLE URUGUAY	1, 2, 3, 4, 5, 6, 7, 8, 10, 12, 13, 14, 16, 18, 20, 22, 24
CALLE UTRILLA	1, 2, 3, 4, 5, 6, 7, 8, 9, 10, 11, 12, 13, 14, 15, 16, 17, 18, 19, 20, 21, 22, 23, 24, 25, 26, 27, 28, 29, 30, 31, 32, 33, 34, 35, 36, 37, 38, 39, 40, 41, 42, 43, 44, 45, 46, 47, 48, 49, 50, 51, 52, 53, 54, 55, 56, 57, 58, 59, 60, 61, 62, 63, 64, 65, 66, 67, 68, 69, 70, 71, 72, 73, 74, 75, 76, 77, 78, 79, 80, 81, 82, 83, 84, 85, 86, 87, 89, 90, 91, 93, 95, 97, 99, 101, 103, 105, 107, 109, 111, 113
CALLE VELEZ	2, 4
CALLE VELILLOS	1
CALLE VENEZUELA	1, 2, 3, 4, 5, 6, 7, 8, 9, 10, 11, 12, 13, 14, 15, 16, 17, 18, 19, 20, 21, 22, 23, 24, 25, 27
CALLE VENTORRILLO	1, 2, 3, 4, 5, 6, 7, 8, 10, 11, 12, 13, 14, 15, 16, 17, 18, 19, 20, 21, 22, 23, 24, 27, 29, 33, 35, 37, 39, 41, 43, 45, 47, 49, 51, 53, 55, 57, 59, 61
CALLE VERA-CRUZ	1, 2, 3, 4, 5, 6, 7, 8, 9, 10, 11, 12, 14, 15, 16, 17, 18, 19, 20, 21, 22, 23, 24, 25, 26, 27, 28, 29, 30, 31, 32, 33, 34, 35, 36, 37, 38, 39, 40, 41, 42, 43, 44, 45, 46, 47, 48, 49, 50, 51, 52, 53, 54, 55, 56, 57, 58, 59, 60, 61, 62, 63, 64, 65, 66, 67, 68, 69, 70, 71, 72, 74, 76, 78, 80, 82, 84, 86
CALLE VEREDA DE SAN MARCOS	3, 5, 7, 9, 11, 13
CALLE VEREDA DEL ACEITUNILLO	0, 1, 2, 3, 4, 6, 8, 10, 12, 14, 16, 20, 22, 24, 26, 28, 30, 32, 34, 36, 38, 40, 42, 44, 46
CALLE VEREDA DEL CARMEN	1, 2, 3, 5, 7, 9, 11, 13, 15, 17, 19, 21, 23, 25, 27, 29, 31, 33, 35, 37, 39, 41, 43
CALLE VERONICA	1, 2, 3, 4, 5, 6, 7, 8, 9, 10, 11, 13, 15, 17, 19
CALLE VICTORIA	1, 3, 5, 7, 9, 11, 13, 15, 17, 18, 19, 20, 21, 22, 23, 24, 25, 26, 27, 28, 29, 30, 31, 32, 33, 34, 35, 36, 37, 38, 39, 40, 41, 42, 43, 44, 45, 46, 47, 48, 49, 50, 51, 52, 53, 54, 55, 56, 57, 58, 59, 60, 61, 62, 63, 64, 65, 66, 67, 68, 69, 70, 71, 72, 73, 74, 75, 76, 78, 80, 82, 84
CALLE VILLAR	1, 3, 4, 5, 6, 7, 8, 10
CALLE VIRGEN DE LA CABEZA	1, 2, 3, 4, 5, 6, 7, 8, 9, 10, 11, 12, 14, 16, 18, 20, 22, 24, 26, 28, 30, 32, 34, 36, 38, 40, 42, 44, 46, 48, 50, 52, 54, 56, 58, 60, 62, 64, 66, 68, 70, 72, 74, 76, 78, 80, 82, 84, 86, 88, 90, 92, 94, 96, 98, 100, 102, 104, 106, 108, 110, 112, 114, 116, 118, 120
CALLE VIRGEN DEL ROSARIO	2, 3, 4, 5, 6, 7, 8, 10, 12
CALLE VIRREY MENDOZA	1, 2, 3, 4, 6

INFORME DE VIALES DE ALCALÁ LA REAL
NOMBRE NORMALIZADO: Alcalá la Real_BP_01
NOMBRE ÁREA DE INFLUENCIA: 23002_BP_01

VIALES DE ALCALÁ LA REAL	
Nombre de vía	Rango de portales
CALLE VULCANO	1, 2, 3, 4, 5, 6, 7, 8, 9, 10, 11, 12, 13, 14, 15, 16, 17, 18, 19, 20, 21, 22, 23, 24, 25, 26, 27, 28, 29, 30, 31, 32, 33, 34, 35, 36, 37, 38, 39, 40, 41, 42, 43, 44, 45, 46, 47, 48, 49, 50, 51, 52, 53, 54, 55, 56, 57, 58, 59, 60, 62, 64
CALLE YEDRA	1, 2, 3, 4, 5, 6, 7, 8, 10, 12
CALLE ZALAMEA	1, 2, 3, 4, 5, 6, 7, 8, 9, 10, 11, 12, 13, 14, 15, 16, 18, 20, 22, 24, 26, 28
CALLE ZUMAQUE	1, 3
CALLEJON A	1, 3, 5
CALLEJON ANGELES (LOS)	1, 2, 3, 4
CALLEJON CANALES (FUENTE ALAMO)	1, 2, 3, 4
CALLEJON CENTRO (EL)	1, 2, 3, 4, 5, 6
CALLEJON CERRO (DEL)	1, 2, 3, 4, 5, 6, 7, 8, 9, 10
CALLEJON CORRAL (EL)	1, 3, 5, 7
CALLEJON HORNO (DEL)	1, 2, 3, 4, 5, 6, 7, 8, 10, 12
CALLEJON HUERTO (DEL)	1, 2, 7
CALLEJON LLANETE DE VILCHEZ	3, 5, 7
CALLEJON LUTE (EL)	1, 2, 4, 6
CALLEJON MEDRANO (DEL)	1, 2, 3, 4, 5, 6, 7, 8
CALLEJON MESA (DE)	1, 2, 3, 4, 5, 6
CALLEJON MOLINO (DEL)	1, 3, 5
CALLEJON MORO (DEL)	2
CALLEJON MUDO (DEL)	1, 2, 3, 4, 5, 6, 8
CALLEJON PILAR CANOVAS	1, 2, 3, 4, 5
CALLEJON SAN FRANCISCO	1, 3, 5, 6, 7, 9
CALLEJON VILLALOBOS	4
CALLEJON VIRGEN DE LA CABEZA	2, 4, 6, 8, 10, 12, 14
CALLEJON YEDRA (DE LA)	1, 2, 3, 4, 6
CAMINO CHAPARRAL (DEL)	4, 6
CAMINO CIPRESES	1, 3, 5, 7, 9, 11, 12, 13, 15, 17, 19, 21, 23, 25, 27, 29, 31, 33, 35, 37, 39, 41, 42, 98
CAMINO CORRAL (DEL)	1, 2, 3, 5, 6, 7, 8, 9, 11, 12, 14, 16, 18
CAMINO CORTIJO DEL CIEGO (SANTA ANA)	1, 3, 5, 6, 7, 8, 9, 10, 11, 12, 13, 14, 15, 16, 18, 19, 20, 21, 22, 23, 24, 25, 26
CAMINO COTO	2, 4
CAMINO DE LA ESCUELA	529
CAMINO FUENTE DEL REY	1, 2, 3, 4, 5, 6, 7, 8, 9, 10, 11, 12, 13, 14, 15, 16, 18, 20, 22, 24, 26, 28, 30, 32, 34
CAMINO FUENTE (LA)	2
CAMINO FUENTE SOMERA	2, 4, 12
CAMINO GRANJA (RIBERA BAJA)	6
CAMINO HUERTA	1, 2, 3, 4, 5, 6, 7, 8, 9, 10, 11, 12, 13, 14, 15, 16, 17, 18, 19, 20
CAMINO MAGDALENA	1, 2, 3, 4, 6, 7, 8, 9, 10, 12, 14, 16, 18, 20, 22, 24, 26, 28, 30, 32, 34, 38, 40, 42, 44, 46, 48
CAMINO MEDIO	1, 3, 5, 7, 9, 11
CAMINO MOLINO (DEL)	1, 2, 4, 5
CAMINO NUEVO	1, 2, 3, 4, 5, 6, 7, 8, 9, 10, 11, 12, 13, 14, 15, 16, 17, 18, 19, 20, 21, 22, 23, 24, 25, 26, 27, 28, 29, 30, 31, 32, 33, 34, 35, 36, 37, 38, 39, 40, 42, 44, 46, 48, 50, 54
CAMINO PEDRIZAS	5
CAMINO PEÑA (LA)	1, 2, 3, 4, 5, 6, 7, 8, 9, 10, 11, 12, 14
CAMINO PEÑON GORDO	1, 3
CAMINO POCILLO	1, 3, 5, 7
CAMINO SAN BARTOLOME	1, 2, 3, 4
CAMINO SOLANA 01 (DE LA)	0, 28

INFORME DE VIALES DE ALCALÁ LA REAL
NOMBRE NORMALIZADO: Alcalá la Real_BP_01
NOMBRE ÁREA DE INFLUENCIA: 23002_BP_01

VIALES DE ALCALÁ LA REAL	
Nombre de vía	Rango de portales
CAMINO TRANSFORMADOR (DEL)	1
CAMINO VIEJO CHARILLA	1, 2, 3, 4, 5, 6, 7, 8, 9, 10, 11, 12, 13, 14, 15, 16, 17, 18, 19, 20, 21, 23, 25, 27, 28, 29, 30, 31, 32, 33, 34, 35, 36, 37, 38, 39, 41, 43, 45, 47, 49, 51, 53, 55, 57, 59, 61, 63
CARRETERA A-335	1, 2, 3, 4, 5, 6, 7, 8, 9, 10, 11, 12, 13, 14, 15, 16, 17, 18, 19, 21, 23, 25, 27, 29, 31, 33, 35, 37, 39, 41, 43, 45, 47, 49, 51, 59, 61, 63
CARRETERA CEQUIA	1, 2, 3, 4, 5, 6, 7, 8, 9, 10, 15, 16, 17, 18, 19, 20, 21, 22, 23, 24, 25, 26, 27, 29, 31, 33, 35, 37
CARRETERA GRANADA	1, 3, 5, 7, 9, 11, 13, 15
CARRETERA IZNALLOZ	1, 2, 3, 4, 5, 6, 7, 8, 9, 10, 11, 13, 15, 16, 17, 19, 21, 96
CARRETERA JAEN	1, 2, 3, 4, 5, 6, 7, 8, 9, 10, 11, 13, 14, 15, 16, 17, 18, 19, 21, 23, 25
CARRETERA JA-4300	1, 2, 3, 4
CARRETERA JA-4302	1, 2, 3, 4, 5, 6, 7, 8, 10, 11, 12, 13, 14, 15, 16, 17, 18, 19, 20, 21, 22, 23, 24, 25, 26, 27, 28, 29, 30, 31, 32, 33, 34, 35, 36, 37, 38, 39, 40, 41, 42, 43, 44, 45, 46, 47, 48, 49, 50, 51, 52, 53, 54, 55, 56, 57, 58, 59, 61, 62, 64, 66, 68, 70, 72, 74, 76, 78, 82, 84, 86, 88, 90, 92, 94, 96, 98, 100, 102
CARRETERA JA-4303	0
CARRETERA JA-4305	1, 2, 3, 4, 5, 6, 7, 8, 9, 10, 11, 12, 13, 14, 15, 16, 17, 18, 19, 20, 21, 22, 23, 24, 26, 28, 29, 30, 31, 32, 33, 34, 35, 36, 37, 38, 39, 40, 42, 44, 46, 48, 50, 52, 56, 58, 60, 62
CARRIL MAGALLARTAS (DE)	3, 5, 7
DISEMINADO CORTIJO LA PILILLA	48
DISEMINADO CORTIJOS	0
DISEMINADO FUENTE GRANADA	0, 4
DISEMINADO PARAJE CASAS NUEVAS	1, 2, 3, 4, 5, 6, 7, 8, 9, 10, 11, 12, 13, 14, 15, 17, 19, 21
DISEMINADO PARAJE FUENTE SOMERA	0
DISEMINADO PARAJE JUAN DIAZ	2, 3, 4, 5, 7
DISEMINADO PARAJE LA CARRETERA	0
DISEMINADO PARAJE LAS CASILLAS	1, 7, 10, 12, 13, 17
DISEMINADO PARAJE LLANO VERDE C	2, 4, 6
DISEMINADO PARAJE PRADO DE LA GITANA	389
GLORIETA COMPAS DE CONSOLACION	1, 2, 3
LUGAR CASERIAS SAN ISIDRO	3, 4, 5, 7, 8, 9, 11, 13, 15, 16, 17, 19, 21, 23, 29, 31, 33, 35, 37, 39, 40, 41, 43, 45, 47
LUGAR CASILLAS DE MURES	1, 3, 5, 6, 8, 9, 14, 16, 20, 28, 30, 42, 50, 54
LUGAR PEÑAS MAJALCORON	3, 5, 6, 7, 9, 10, 12, 14, 16, 18, 24, 26
LUGAR PILAS DE LA FUENTE DEL SOTO	2
LUGAR PUERTOLLANO	1, 2, 4, 5, 6, 10, 11, 17
LUGAR RIBERA ALTA	0, 1, 3, 5
LUGAR VILLALOBOS	2, 4
PARAJE ATALAYA	0
PARAJE MATA (LA)	143
PASAJE COTO	1, 3, 4, 5, 6, 7, 8, 10, 12, 14, 16, 18
PASAJE MERCEDES (LAS)	2
PASEO ALAMOS	1
PASEO FUENTE GRANADA (DE)	1, 3, 4
PLACETA CARMEN JUAN LOVERA	1
PLACETA SAN BLAS	2, 3, 4, 5, 6
PLACETA SAN FRANCISCO	2, 4, 6
PLACETA SAN JUAN	2, 4, 6, 8, 10
PLACETA SANTISIMA TRINIDAD (LA)	1, 2, 3, 4, 7, 9, 11, 13, 15, 17, 19
PLAZA ALAMOS	1, 2, 3, 4, 5, 6, 7, 8
PLAZA ALTILLO (SAN JOSE)	1, 2
PLAZA AYUNTAMIENTO (DEL)	1, 2, 4, 6
PLAZA CONSTITUCION	1, 2, 3

INFORME DE VIALES DE ALCALÁ LA REAL

NOMBRE NORMALIZADO: Alcalá la Real_BP_01

NOMBRE ÁREA DE INFLUENCIA: 23002_BP_01

VIALES DE ALCALÁ LA REAL	
Nombre de vía	Rango de portales
PLAZA DEHESA (DE LA)	1, 2, 3, 4
PLAZA IGLESIA (LA) (CHARILLA)	1
PLAZA IGLESIA (SANTA ANA)	1, 2, 3, 5, 7, 9, 11, 13, 15, 17, 19, 21
PLAZA MANUEL MUDARRA CANO, ALCALDE PEDANEO	1, 3, 4, 5, 7, 9, 11, 13, 15
PLAZA NORIA	2
PLAZA PARROCO ALBERTO JAIME	12, 13, 15
POLIGONO CHAPARRAL (EL)	0
POLIGONO INDUSTRIAL SANTA ANA	0
TRAVESIA PINTOR	2, 4, 6, 20
URBANIZACION GLORIA (LA)	1, 2, 3, 4, 5, 6, 7, 8, 9, 10, 11, 12, 14, 16, 18

INFORME DE VIALES DE ALCALÁ LA REAL

NOMBRE NORMALIZADO: Alcalá la Real_BP_01

NOMBRE ÁREA DE INFLUENCIA: 23002_BP_01

VIALES DE ALCAUDETE	
Nombre de vía	Rango de portales
CALLE TRASERA ALTA	23, 27, 29, 31, 35, 37, 39, 41

INFORME DE VIALES DE ALCALÁ LA REAL

NOMBRE NORMALIZADO: Alcalá la Real_BP_01

NOMBRE ÁREA DE INFLUENCIA: 23002_BP_01

VIALES DE FRAILES	
Nombre de vía	Rango de portales
DISEMINADO CORTIJADA PUERTO BLANCO	23

SALIDA	23002462 - José Nogué
	2025/23002462/M000000000105
	Fecha: 27/02/2025

INFORME DE VIALES DE ALCALÁ LA REAL

NOMBRE NORMALIZADO: Alcalá la Real_BP_01

NOMBRE ÁREA DE INFLUENCIA: 23002_BP_01

Áreas limítrofes:

No existen áreas limítrofes.

SALIDA	23002462 - José Nogué
	2025/23002462/M000000000105
	Fecha: 27/02/2025

INFORME DE VIALES DE ALCAUDETE

NOMBRE NORMALIZADO: Alcaudete_BP_01

NOMBRE ÁREA DE INFLUENCIA: 23003_BP_01

Centros del área:

23002449 - I.E.S. Las Fuentezuelas

23002462 - E.A.S.D. José Nogué

Viales incluidos en el área

VIALES DE ALCALÁ LA REAL	
Nombre de vía	Rango de portales
CALLE TRASERA ALTA	8, 10, 33
CALLE TRASERA (LA)	4

INFORME DE VIALES DE ALCAUDETE
NOMBRE NORMALIZADO: Alcaudete_BP_01
NOMBRE ÁREA DE INFLUENCIA: 23003_BP_01

VIALES DE ALCAUDETE	
Nombre de vía	Rango de portales
AVENIDA ALCAUDETE	1, 2, 3, 4, 5, 7, 8, 9, 10, 11, 12, 14, 16, 18, 20, 22
AVENIDA ANDALUCIA (ALCAUDETE)	1, 2, 3, 4, 5, 6, 7, 8, 9, 10, 11, 12, 13, 14, 15, 16, 17, 18, 19, 20, 22, 24, 25, 26, 27, 28, 29, 30, 31, 32, 33, 34, 35, 36, 37, 38, 39, 40, 41, 42, 43, 44, 45, 46, 47, 48, 49, 50, 51, 52, 53, 54, 55, 56, 57, 58, 59, 60, 61, 62, 63, 64, 65, 66, 67, 68, 69, 70, 71, 72, 73, 75
AVENIDA ANDALUCIA (BOBADILLA)	1, 2, 3, 4, 5, 6, 7, 8, 9, 10, 11, 12, 13, 14, 15, 16, 17, 18, 19, 20, 21, 22, 23, 24, 25, 26, 27, 28, 29, 30, 31, 32, 33, 34, 35, 36, 37, 38, 39, 40, 41, 42, 43, 45, 47, 49, 50, 51, 52, 53, 54, 55, 56, 57, 58, 59, 60, 62, 64, 66, 68, 70
AVENIDA BELEN	1, 2, 3, 4, 5, 6, 7, 8, 9, 10, 11, 12, 13, 14, 15, 16, 17, 18, 19, 20, 21, 22, 23, 24, 25, 26, 27, 28, 29, 30, 32, 34, 36, 38, 40, 42, 44, 46, 48, 50, 52, 54, 56
AVENIDA BOBADILLA	0, 1, 2, 3, 4, 5, 6, 7, 8, 9, 10, 11, 12, 13, 14, 15, 16, 17, 18, 19, 20, 21, 22, 23, 24, 25, 27, 29, 30, 31, 32, 33, 34, 35, 36, 37, 39, 40, 41, 42, 43, 44, 45, 46, 48, 50, 52, 54, 56, 58, 60, 62, 64, 66, 68, 69, 70, 71, 72, 73, 74, 76, 78, 80, 82, 84, 86, 88, 90, 94, 96, 98, 100, 102, 104
AVENIDA FUENSANTA	1, 2, 3, 4, 5, 6, 7, 9, 11, 12, 13, 15, 17, 19, 21, 23, 25
AVENIDA NOGUERONES	1, 2, 3, 4, 5, 6, 7, 8, 9, 11, 12, 13, 14, 16, 18, 20
AVENIDA OLIVAR (DEL)	1, 2, 3, 4, 5, 6, 8, 10
AVENIDA PAZ (LA)	1, 2, 3, 4, 5, 6, 7, 8, 9, 10, 11, 12, 14, 16, 18, 20, 22, 24, 25, 26, 27, 28, 30, 32, 34, 36, 38, 40, 42, 44, 46, 48, 50, 52, 54, 58
AVENIDA PUENTE	1, 2, 3, 4, 5, 7, 9, 11, 13, 15, 23, 25, 27, 31, 33
AVENIDA SIERRA YOZOSA	2, 4, 5, 6, 7, 8, 9, 10, 11, 12, 13, 14, 15, 17
CALLE A CAMINO DE LA FUENSAN	7
CALLE ACEITE VIRGEN PICUAL	1, 2, 3, 4, 6, 8, 10, 12, 14, 16, 18, 20, 22
CALLE ADORADORES	1, 2, 4, 5, 6, 7, 8, 9, 10, 11, 12, 13, 14, 15, 16
CALLE AGUA (ALCAUDETE)	1, 2, 3, 4, 5, 6, 8, 10, 12, 14, 16, 18
CALLE AGUA (BOBADILLA)	1, 2, 3, 4, 5, 6, 7, 8, 9, 13
CALLE ALCALDE FERNANDO TEJERO (ALCAUDETE)	1, 2, 3, 4, 5, 6, 7, 8, 9, 10, 11, 12, 13, 14, 15, 16, 17, 18, 19, 20, 21, 22, 23, 25, 27, 28, 29, 30, 32, 34, 36, 38, 40, 42, 44, 46, 47, 48, 49, 51, 53, 55, 56, 57, 58, 59, 61, 63, 65, 67, 69, 71, 73, 75
CALLE ALCALDE JUAN VALLEJO (ALCAUDETE)	1, 2, 3, 4, 6, 7, 8, 9, 10, 11, 12, 13, 14, 15, 16, 17, 18, 19, 20, 21, 22, 23, 24, 25, 26, 27, 28, 29, 30, 32, 34, 38, 40, 42, 44, 46, 48, 50, 52, 56, 58, 60, 62, 64, 66, 68, 70, 72, 74, 76, 78
CALLE ALCAUDETEJO	1, 2, 3, 4, 5, 6, 7, 8, 9, 10, 11, 12, 13, 15, 17, 19, 21, 23, 25, 27, 29, 31, 33, 35
CALLE ALEGRIA	1, 2, 3, 4, 6, 7, 10, 11, 12, 13, 14, 15, 16, 17, 18, 19, 21
CALLE ALEJANDRO ROSALES	1, 2, 3, 4, 5, 7, 9, 11
CALLE ALELI	1, 2, 3, 4
CALLE ALMENDRO	1, 2, 3, 4, 5, 6, 8, 9, 10, 11, 12, 13, 14, 15, 16, 17, 18, 19, 20, 21, 22, 23, 24, 25, 26, 27, 28, 29, 30, 32, 33, 34, 35, 36, 37, 38, 39, 40, 41, 42, 43, 45, 47, 49, 51, 53, 55, 57, 59
CALLE ALMERIA	2, 4, 6, 10, 12, 14, 16, 18, 20, 22, 24
CALLE ALTA (ALCAUDETE)	1, 2, 3, 4, 5, 6, 7, 8, 9, 10, 11, 12, 13, 14, 15, 16, 17, 18, 19, 20, 21, 22, 23, 24, 25, 26, 27, 28, 29, 30, 31, 32, 33, 34, 35, 36, 37, 38, 39, 40, 42, 43, 44, 45, 46, 47, 48, 49, 50, 51, 52, 53, 54, 55, 56, 57, 58, 59, 60, 61, 62, 63, 64, 65, 66, 67, 68, 69, 70, 71, 72, 73, 74, 75, 76, 77, 78, 80, 82, 84, 86, 90
CALLE ALTA (BOBADILLA)	0, 1, 2, 3, 4, 6, 7, 8, 9, 10, 11, 12, 13, 14, 15, 16, 17, 18, 19, 20, 21, 22, 26, 28, 30, 32, 34, 36, 38, 40, 42, 44, 46, 48
CALLE AMAPOLA	1, 2, 3, 4, 5, 6, 7, 8, 9, 10, 11, 12, 13, 14, 15, 16, 17, 18, 19, 20, 21, 23
CALLE ANGUSTIAS	1, 2, 3, 4, 5, 6, 7, 10, 12, 14
CALLE ANUNCIACION	2, 4, 6, 8, 10, 12, 14, 16, 18, 20, 22, 24, 26
CALLE ARROYO	1, 2, 3, 4, 5, 6, 7, 8, 9, 10, 12, 14, 16, 18, 19, 20, 21, 22, 23, 24, 26, 28, 30, 32, 34, 36, 38, 40, 42, 46, 48, 50, 52, 54, 56, 58, 60, 62
CALLE AVE MARIA	1, 2, 3, 4, 5, 6, 7, 8, 9, 10, 11, 12, 13, 14, 15, 16, 18, 20, 22
CALLE AZALEA	1, 2, 3, 4, 5, 6, 7, 8, 9, 10, 11, 13, 15, 17, 19

INFORME DE VIALES DE ALCAUDETE
NOMBRE NORMALIZADO: Alcaudete_BP_01
NOMBRE ÁREA DE INFLUENCIA: 23003_BP_01

VIALES DE ALCAUDETE	
Nombre de vía	Rango de portales
CALLE BAJA	2, 3, 4, 5, 6, 7, 8, 9, 10, 11, 12, 13, 14, 15, 16, 17, 18, 19, 20, 21, 22, 23, 24, 25, 26, 27, 28, 29, 30, 31, 32, 33, 34, 35, 36, 37, 38, 39, 40, 41, 42, 43, 44, 45, 46, 47, 48, 49, 50, 51, 52, 53, 54, 55, 56, 57, 58, 59, 60, 61, 62, 64, 66, 68, 70, 72, 73, 74, 75, 76, 77, 78, 79, 80, 81, 82, 83, 85, 87, 91, 95
CALLE BARRANCO ALMONA	1, 2, 3, 4, 5, 6, 7, 8, 9, 10, 11, 12, 13, 15, 17, 19, 23, 25, 27
CALLE BARRERA	1, 21
CALLE BARRIO NUEVO	1, 2, 3, 4, 5, 6, 7, 9, 10, 11, 12, 13, 14, 15, 16, 17, 18, 19, 20, 21, 22, 23, 24, 25, 26, 27, 28, 29, 30, 31, 32, 33, 34, 35, 36, 37, 38, 39, 40, 41, 43, 44, 45, 46, 48, 50, 52, 54, 56, 58, 60
CALLE BEGONIA	1, 2, 3, 4, 5, 6, 7, 8, 9, 10
CALLE BLAS INFANTE	1, 3, 6, 8
CALLE BULEVAR LOS CHARCONALES	1, 2, 3, 4, 5, 6, 7, 8, 10, 11, 13
CALLE C. MATA BURGOS	1, 2, 3, 4, 5, 6, 8
CALLE CADIZ	1, 2, 3, 4, 5, 6, 7, 8, 9, 10, 11, 12, 13, 16, 17, 18, 19, 20, 21, 23, 24
CALLE CAMILO JOSE CELA	1, 3, 5, 7, 9, 11, 13, 15, 17, 19, 21, 23
CALLE CAMPANERA	1, 2, 3, 4, 5, 6, 7, 8, 9, 10, 11, 12, 13, 14, 15, 16, 18, 19, 22, 24, 26
CALLE CAMPIÑA (ALCAUDETE)	1, 2, 3, 4, 5, 6, 7, 8, 9, 10, 11, 12, 13, 14, 15, 16, 17, 18, 19, 20, 21, 22, 24, 26, 27, 28, 29, 30, 31, 32, 33, 34, 35, 36, 37, 38, 39, 40, 41, 42, 43, 44, 45, 46, 47, 48, 49, 50, 51, 52, 53, 54, 56, 58, 60, 62, 64, 66, 68, 70, 72, 74
CALLE CAMPIÑA (BOBADILLA)	1, 2, 3, 5
CALLE CAMPO	1, 2, 3, 4, 5, 6, 7, 8, 10, 11, 12, 13, 14, 15, 16, 18, 19, 20, 21, 22, 23, 25, 27, 29, 31, 33, 35, 37, 39, 41, 43, 47, 49
CALLE CANALEJAS	1, 2, 3, 4, 5, 6, 7, 8, 9, 10, 53, 55, 57
CALLE CAÑADA ALCALA	1, 2, 3, 4, 6, 8, 9, 10, 11, 13, 17, 19, 21, 25, 27, 31, 33, 35, 37, 39, 41
CALLE CAÑADA DE LA SIERRA	2, 4, 6, 7, 9, 10, 11, 12, 13, 14, 15, 16, 17, 18, 19, 20, 21, 22, 23, 24, 25, 26, 27, 28, 30, 32
CALLE CARMEN	1, 2, 3, 4, 5, 6, 7, 8, 9, 11, 12, 13, 14, 16, 17, 18, 19, 20, 21, 22, 23, 24, 25, 26, 27, 28, 29, 30, 31, 32, 33, 34, 35, 36, 37, 38, 39, 41, 43, 47, 51, 53, 55, 57, 59, 61, 63, 65, 67, 69
CALLE CARNICERIA	1, 2, 3, 4, 5, 6, 7, 8, 9, 10, 11, 12, 14, 15, 16, 17, 18, 19, 20, 21, 22, 23, 24, 25, 27, 29, 30, 31, 33, 34, 35, 36, 37, 38, 39, 40, 41, 42, 43, 44, 45, 46, 47, 48, 49, 52, 56, 58, 60, 62, 64, 66, 68, 70, 72, 74, 76
CALLE CARRASQUEÑO	1, 2, 3, 4, 5, 6, 7, 8, 9, 11, 12, 13, 14, 15, 16, 17
CALLE CARRETAS	1, 2, 3, 5, 6, 7, 9, 11
CALLE CARRIL	29, 31, 34, 35, 37, 39
CALLE CASILLAS	1, 2, 3, 4, 6
CALLE CENTRAL	5, 7, 9, 11, 13
CALLE CERRO	1, 2, 3, 4, 5, 6, 7, 8, 9, 10, 11, 12, 14, 15, 16, 17, 18, 20, 22, 24
CALLE CERRO SAN CRISTOBAL	0, 1, 2, 3, 4, 5, 6, 7, 8, 10, 11, 12, 13, 14, 15, 16, 17, 18, 19, 20, 21, 23, 25
CALLE CERRO SAN CRISTOBAL 2	1, 3, 5, 7, 9, 11, 13, 15
CALLE CERRO SAN CRISTOBAL 3	1, 2, 3, 4, 5, 6, 7, 8, 9, 11, 13, 15
CALLE CHOCOLATE	1, 2, 3, 4, 5, 6, 7, 8, 9, 10, 11, 12, 13, 14, 15, 16, 17, 18, 19, 20, 21, 22, 23, 24, 25, 26, 27, 28, 29, 30
CALLE CLARA CAMPOAMOR	2, 4, 6, 8, 10, 12, 14, 16, 18
CALLE CLAVEL	1, 2, 3, 4, 5, 7, 8, 9, 10, 11, 12, 13, 14, 15, 16, 17, 18, 19, 20, 21, 22, 23
CALLE CONSEJERO FRANCISCO VALLEJO	1, 2, 3, 4, 6, 8
CALLE CORDOBA	1, 2, 3, 4, 5, 6, 7, 8, 9, 10, 11, 12, 13, 14, 15, 17, 19, 21, 23, 25
CALLE CORNACHUELO	1, 2, 3, 4, 5, 6, 7, 8, 9, 11, 13, 15
CALLE COTO (EL)	2, 4, 6, 8, 10, 12, 14, 16, 18
CALLE CRISANTEMO	1, 72
CALLE CRUZ CAMINILLO	1, 3, 5, 7
CALLE CRUZ ROJA	1, 2, 3, 4, 5, 7, 31
CALLE CUESTA DE HEREDIA	1, 2, 3, 4, 5, 6, 7, 9, 10, 12, 14
CALLE CUESTA DE ORIENTE	1, 2
CALLE CUESTA DE PRIEGO	2, 3, 4, 5, 6, 7, 8, 9, 10, 12, 14, 16, 18, 20, 22, 24

INFORME DE VIALES DE ALCAUDETE
NOMBRE NORMALIZADO: Alcaudete_BP_01
NOMBRE ÁREA DE INFLUENCIA: 23003_BP_01

VIALES DE ALCAUDETE	
Nombre de vía	Rango de portales
CALLE CUESTA DEL CERRO	1, 2, 3, 4, 5, 6, 7, 8, 9, 10, 11, 12, 13, 14, 15, 17
CALLE CUESTA DEL RUEDO	1, 3, 4, 6, 8, 10, 12
CALLE CUESTA FUENTE LA VILLA	2, 3, 5
CALLE CUEVAS	1, 2, 3, 5, 7, 9, 11, 13, 15, 17, 21, 23, 25, 27, 29, 31, 99, 123
CALLE DAMASO ALONSO	1, 3, 5, 7, 9, 11
CALLE DETRAS HORNO NUEVO	1, 2, 4, 6, 8, 9, 10, 11, 12, 13, 14, 15, 16, 17, 18, 19, 20, 21, 22, 23, 24, 25, 26, 28, 30, 32, 34
CALLE DOCE DE OCTUBRE	1, 2, 3, 4, 5, 6, 8, 10
CALLE EDUARDO ORTIZ MATA	1, 3, 5, 7, 9, 11, 15, 17, 19
CALLE ENCARNACION (ALCAUDETE)	2, 3, 6, 8, 9, 10, 12
CALLE ENCARNACION (NOGUERONES)	2, 3, 4, 5, 7, 9, 26, 28
CALLE ESTRELLA DE ORIENTE	1, 2, 3, 5, 7, 9, 11, 13, 15, 17, 19, 21, 23, 25, 27, 29, 31, 33, 35, 37, 39, 41, 43, 45, 47, 49, 51, 53, 55
CALLE EXTENSION AGRARIA	1, 2, 4, 5, 6, 7, 8, 9, 10, 11, 12, 13, 14, 15, 16, 17, 18, 19, 21, 23, 25, 27, 29, 31, 35, 43
CALLE FEDERICO GARCIA LORCA (NOGUERONES)	1, 2, 3, 5, 6, 7, 8, 9, 10, 11, 12, 13, 14, 15, 16, 17
CALLE FERNANDO LOPEZ	1, 2, 3, 4, 5, 6, 7, 8, 9, 10, 11, 12, 13, 14, 15, 16, 17, 19, 23
CALLE FLOR DE PASCUA	1, 5, 6, 7, 8, 9, 10, 11, 12, 13, 14, 15, 16, 18, 20, 22, 24
CALLE FLORES (LAS)	1, 2, 3, 4, 5, 6, 7, 8, 9, 11, 12, 13, 15, 16, 17, 18, 19, 20, 21, 22, 23, 24, 25, 26, 27, 28, 29, 30, 31, 32, 34, 35, 37, 39
CALLE FUENTE DE LA ZARZA	4, 6, 8, 10, 12, 14, 16
CALLE FUENTE (LA)	1, 2, 3, 4, 6, 7, 8, 9, 10, 11, 12, 13, 14, 15, 16, 17, 18, 19, 20, 21, 22, 23, 25, 27, 29, 31, 33, 35, 37, 39
CALLE FUENTE NAVARRO	1, 2, 3, 4, 5, 6, 7, 8, 9, 10, 11, 12, 13, 14, 15
CALLE FUENTE NUEVA	1, 2, 3, 4, 5, 6, 7, 8, 9, 11, 13, 15, 17, 21
CALLE FUENTE TILDORO ASTIL DE ORO	1, 3, 5, 7
CALLE FUENTE ZAIDE	1, 2, 3, 4, 5, 6, 7, 8, 10, 11, 12, 13, 14, 15, 16, 17, 18, 19, 20, 21, 22, 23, 24, 25, 26, 27, 28, 29, 30, 32, 33, 34, 35, 36, 37, 38, 39, 40, 41, 42, 43, 44, 45, 46, 47, 48, 49, 50, 51, 52, 53, 55, 56, 57, 58, 59, 60, 61, 62, 63, 64, 65, 66, 67, 68, 69, 70, 71, 72, 73, 74, 76, 78, 82, 84, 86, 88, 90, 92, 94, 96, 98, 100, 102, 106, 108, 110, 112, 114
CALLE GALILEO	1, 2, 3, 4, 5, 8, 9, 11, 15, 17, 19, 21, 23, 25, 27
CALLE GENERAL BAENA	7, 8, 9, 10, 11, 12, 13, 14, 15, 16, 17, 18, 19, 20, 22, 23, 24, 25, 27
CALLE GERANIO	1, 2, 3, 4, 5, 6, 7, 8, 9, 10, 12, 14, 16, 17, 18, 20, 22, 24
CALLE GORDAL	1, 2, 3, 4, 5
CALLE GOYA	1, 3, 5, 7, 9, 11, 13, 15, 17, 19, 21, 23, 25, 27, 29, 31, 33, 35, 37, 39
CALLE GRANADA	1, 2, 3, 4, 5, 6, 7, 8, 9, 10, 11, 12, 13
CALLE HACHAR	1, 2, 3, 5, 7, 9, 11, 13, 15
CALLE HAZA DEL CONDE ALTA	2, 7, 8, 9, 11, 13, 14, 15, 16, 17, 19, 21, 23, 25, 27
CALLE HAZA DEL CONDE BAJA	2, 4, 6, 8, 10, 12, 18, 20, 22
CALLE HERGADA	1, 2, 3, 4, 5, 6, 7, 8
CALLE HERMANDAD DONANTES SANGRE (ALCAUDETE)	0, 1, 2, 3, 4, 5, 6, 7, 8, 9, 10, 11, 15, 17, 19, 21, 23, 25, 27, 31
CALLE HERMANDAD DONANTES SANGRE (BOBADILLA)	4, 6, 8, 10, 12, 21
CALLE HERMANDAD DONANTES SANGRE (NOGUERONES)	1, 2, 3, 4, 5, 6
CALLE HERMANOS ALVAREZ QUINTERO	1, 2, 4, 6, 8
CALLE HERMANOS MACHADO	1, 2, 3, 4, 5, 6, 7, 9, 11, 13, 15, 17
CALLE HORNO NUEVO	1, 2, 3, 4, 5, 6, 8, 9, 10, 11, 12, 13, 14, 15, 16, 17, 18, 19, 20, 21, 22, 23, 24, 25, 26, 28
CALLE HOYOS	1, 2, 3, 4, 5, 6, 7, 9, 10, 11, 13, 14, 15, 16, 17, 18, 19, 20, 21, 22, 23, 24, 25, 26, 27, 28, 29, 30, 31, 32, 33, 34, 35, 36, 37, 39, 41, 43
CALLE HUELVA	1, 2, 3, 4, 5, 6, 7, 9, 10, 11, 12, 13, 14, 15, 16, 17, 18, 20, 22, 24, 26, 28, 30
CALLE HUERTAS (LAS)	2, 3, 4, 5, 6, 7, 8, 9, 10, 11, 13, 15, 17, 38
CALLE IGLESIA	1, 2, 3, 4, 5, 6, 7, 8, 9, 10, 11, 12, 13, 14, 15, 16, 17
CALLE J. JIMENEZ HIDALGO	0, 1, 2, 6, 8, 10, 12, 14, 16

INFORME DE VIALES DE ALCAUDETE
NOMBRE NORMALIZADO: Alcaudete_BP_01
NOMBRE ÁREA DE INFLUENCIA: 23003_BP_01

VIALES DE ALCAUDETE	
Nombre de vía	Rango de portales
CALLE JAEN	1, 2, 3, 4, 5, 6, 8, 9, 10, 11, 12, 13, 14, 15, 16, 17, 18, 20, 22, 23, 24, 25, 27, 28, 30, 31, 32, 33, 34, 35, 36, 37, 38, 39, 40, 41, 42, 43, 44, 45, 46, 47, 48, 49, 50, 52, 54, 56, 58, 60, 62, 64, 66, 68, 70, 72, 74, 76, 78
CALLE JAZMIN	1, 2, 3, 4, 5, 6, 7, 8, 10, 12
CALLE JESUS (ALCAUDETE)	1, 3, 4, 5, 6, 7, 8, 9, 10, 11, 12, 13, 14, 15, 16, 18, 20, 22, 24, 26, 27, 28, 29, 30, 31, 32, 34
CALLE JESUS (BOBADILLA)	1, 2, 4, 6, 8, 10, 12, 14, 16, 18, 20
CALLE JOSE MARIA LOPERA	1, 2, 3, 4, 5, 8, 17, 19, 21, 23, 25
CALLE JUAN CARLOS I	1, 2, 3, 4, 5, 6, 7, 8, 10
CALLE JUAN DE ALCAUDETE	2, 4, 5, 6, 7, 8, 9, 19, 21, 23, 25, 27, 29, 31, 33, 35, 37, 39, 41, 43, 45, 47, 49, 51, 53, 55, 57, 59, 61, 63, 65, 67, 69, 71, 73, 77, 79, 81, 83, 85, 87, 89, 91, 93, 95, 97, 99
CALLE JUAN GALAN	1, 2, 3, 4, 5, 6, 7, 8, 9, 10, 11, 12, 13, 15, 17
CALLE JUAN MONTILLA	1, 2, 3, 4, 5, 6, 7, 8, 13, 14, 15, 16, 17, 18, 19, 20, 21, 22, 23, 24, 26, 28, 31
CALLE JUAN RAMON JIMENEZ (ALCAUDETE)	1, 3, 5, 7, 9, 11, 13, 15, 17, 19, 21
CALLE JUAN RAMON JIMENEZ (NOGUERONES)	1, 3, 4, 5, 6, 7, 8, 9, 10, 11, 12, 13, 14, 15, 16, 17, 18, 19, 20, 21, 22
CALLE LADERAS	1, 5, 10, 17, 19, 21, 22, 23, 25
CALLE LEANDRO MATA	1, 2, 3, 4, 5, 6, 8, 9, 10, 11, 12, 13, 14, 15, 17
CALLE LLANA (ALCAUDETE)	1, 2, 3, 4, 5, 6, 7, 8, 9, 10, 11, 12, 13, 14, 15, 16, 17, 18, 19, 20, 21, 22, 23, 24, 25, 26, 27, 28, 29, 30, 31, 32, 33, 34, 35, 36, 37, 38, 39, 40, 41, 42, 43, 44, 45, 46, 47, 48, 49, 50, 51, 52, 53, 54, 56
CALLE LLANA (BOBADILLA)	1, 2, 3, 4, 5, 6, 7, 8, 9, 10, 11, 12, 13, 14, 15, 16, 17, 18, 19, 20, 21, 22, 23, 26, 27, 28, 29, 30, 31, 32, 34, 35, 36, 37, 38, 39, 40, 42, 44, 46, 48
CALLE LLANETE SAN FRANCISCO	2, 4, 5, 6, 7, 8, 10, 12, 14, 16, 20, 22, 24, 26, 28, 30, 32, 34
CALLE LOPERAS	1, 2, 3, 4, 5, 6, 7, 8, 9, 10, 11, 12, 13, 14, 15, 18, 19, 21, 23, 25, 27, 29
CALLE LOZANOS	1, 2, 3, 4, 5, 6, 7, 8, 10, 11, 12, 13, 14, 15, 16, 17, 18, 19, 20, 21, 22, 23, 24, 25, 26, 27, 28, 29, 30, 31, 32, 33, 34, 35, 36, 37, 38, 39, 40, 42, 44, 46, 48, 50, 52, 54, 56
CALLE MADRE DEL AGUA	1, 2, 3, 4, 5, 6, 7, 8, 10, 12, 18, 49
CALLE MAESTRAS DE ALCAUDETE	1, 2, 3, 4, 5, 6, 7, 8, 9, 10, 11
CALLE MAGAÑAS	1, 2, 3, 4, 5
CALLE MAGDALENA	1, 2, 3, 4, 5, 6, 7, 8, 9, 10, 11, 12, 13, 14, 15, 16, 17, 18, 19, 20, 21, 22, 23, 25, 27, 29
CALLE MALAGA	1, 2, 3, 4, 5, 6, 8, 9, 10, 11, 12, 13, 14, 16, 18, 20, 22, 24, 26, 28, 30, 32, 34
CALLE MARCHANTA	1, 2, 3, 4, 5, 6, 7, 9, 10, 11, 12, 13, 14, 15, 16, 18
CALLE MARTEÑO	1, 2, 3, 4, 5, 7, 8, 9, 10, 11, 12, 13, 14, 16, 17, 18, 19, 20, 21, 22, 23, 24, 25, 26, 27, 29, 31, 33, 35, 39, 43, 45
CALLE MARY TRINI	1, 3
CALLE MATADERO	1, 2, 3, 4, 5, 6, 7, 8, 9, 10, 11, 12, 13, 15, 17, 18, 19, 21, 23, 24, 25, 26, 27, 28, 29, 30, 31, 32, 34, 35
CALLE MELOJO	1, 2, 3, 4, 5, 6, 7, 8, 9, 10, 11, 12, 13, 14, 15, 16, 17, 18, 19, 20, 21, 22, 23, 24, 25, 26, 27, 28, 29, 30, 31, 32, 33, 34, 35, 36, 37, 40
CALLE MIGUEL ANGEL	1, 2, 3
CALLE MIGUEL ANGEL BLANCO	2, 4, 6, 8, 10, 12, 14, 16, 18
CALLE MIGUEL DE UNAMUNO	1, 3, 5, 7, 9, 11, 13, 15, 17, 19, 21, 23
CALLE MINA (LA) (ALCAUDETE)	1, 2, 3, 4, 5, 6, 7, 8, 9, 10, 11, 12, 13, 14, 15, 16, 17, 19, 20, 21, 22, 23, 24, 25, 26, 27, 28, 29, 30, 31, 32, 33, 34, 35, 36, 37, 38, 39, 40, 41, 42, 44, 46, 48
CALLE MINA (LA) (BOBADILLA)	17
CALLE MIRASIERRA	2, 3, 4, 5, 6, 7, 8, 9, 10, 11, 12, 13, 14, 15, 17, 19, 21, 23, 25, 27, 29, 33, 35, 37, 39, 41, 43, 45, 47, 49, 51, 53, 55
CALLE MOLINILLOS	1, 2, 3, 4, 5, 6, 7, 8, 9, 10, 11, 12, 13, 14, 15, 16, 17, 18, 19, 21, 22, 23, 24, 25, 26, 27, 28, 29, 31, 33, 35, 37, 39, 41, 43, 45
CALLE MORA	1, 2, 3, 4, 5, 6, 7, 9, 11, 13, 15, 17
CALLE MURILLO	2, 3, 4, 6, 7, 9, 11, 13, 15, 17
CALLE NACIMIENTO	1, 2, 3, 4, 5, 6, 7, 8, 9, 10, 11

INFORME DE VIALES DE ALCAUDETE
NOMBRE NORMALIZADO: Alcaudete_BP_01
NOMBRE ÁREA DE INFLUENCIA: 23003_BP_01

VIALES DE ALCAUDETE	
Nombre de vía	Rango de portales
CALLE NAZARET	2, 4, 6, 8, 10, 12, 14
CALLE NENUFAR	1, 2, 3, 4, 5, 6, 7, 8, 9, 10, 11, 12
CALLE NICETO ALCALA ZAMORA	2, 5
CALLE NIÑO JESUS	1, 2, 3, 4, 5, 6, 7, 8, 9, 10, 11, 12, 13, 14, 15, 16, 17, 18, 20, 22
CALLE NUESTRA SEÑORA DE LOS REMEDIOS	2, 3, 4, 5, 6, 7, 8, 9, 10, 11, 12, 14, 15, 16, 17, 18, 19, 20, 21, 22, 23, 24, 25, 26, 28, 30, 32, 34, 36, 38, 40, 42, 44, 46, 48
CALLE NUEVA	1, 3, 4, 6, 7, 8, 10, 11, 14, 16, 18, 21, 23, 24, 25, 27, 29
CALLE NUEVA APERTURA 12	12
CALLE NUEVO ACCESO AL CASTILLO	31
CALLE OLIVO (NOGUERONES)	1, 3, 4, 5, 6, 7, 8, 9, 10, 11, 12, 13, 14, 16, 17, 18, 19, 20, 21, 22, 23, 24, 25, 26, 27, 28, 31
CALLE OLIVO (SABARIEGO)	1, 2, 3, 4, 5, 7
CALLE ORILLA	1, 2, 3, 4, 5, 6, 27
CALLE PABLO PICASSO	1, 3, 5
CALLE PACO EL ARRIERO	1, 2, 3, 4, 5, 6, 7, 8, 9, 10, 11, 12, 13, 14, 15, 16, 17, 19, 21, 23, 25, 27
CALLE PAJAREJOS	1, 2, 3, 4, 5, 6, 7, 8, 9, 10, 11, 12, 13, 14, 15, 16, 17
CALLE PALMA	2, 4, 6, 8, 10, 12, 14, 16, 18, 20, 22, 59, 61, 63
CALLE PALOMAR	1, 2, 3, 4, 5, 6, 7, 8, 9, 10, 11, 12, 13, 14, 15, 16, 18, 20, 22, 24, 26, 28, 32, 34, 36, 38, 42
CALLE PALOMAR ALTO	3, 5, 7, 9, 11, 13, 15, 17, 19, 21, 23, 25, 27, 29, 31, 33, 35, 37, 39, 43
CALLE PALOMAR BAJO	1, 2, 3, 4, 5, 7, 8, 9, 10, 11, 12, 13, 14, 16, 17, 18, 19, 20, 21, 22, 23, 24, 25, 26, 27, 29, 31, 33, 35, 37, 39, 41, 43, 47, 49, 51, 53, 55, 57, 59, 61, 63, 65, 67, 69, 71, 91
CALLE PARRAS (LAS)	1, 2, 3, 4, 5, 6, 7, 8, 9, 10, 11, 12, 13, 14, 15, 16, 17, 18, 19, 20, 21, 22, 24, 26, 28, 30, 32, 34
CALLE PASEO GUARDIA CIVIL	2
CALLE PASTELERIA	1, 2, 3, 4, 5, 7, 8, 9
CALLE PEÑUELAS	1, 2, 3, 4, 5, 6, 7, 9, 10, 13, 15, 17, 22, 23, 24, 25, 26, 27, 28, 29, 30, 31, 33, 35, 37, 39, 41, 43, 45, 47
CALLE PILAREJO	1, 3, 4, 5, 6, 7, 8, 9, 10, 11, 12, 13, 14, 15, 16, 17, 18, 19, 20, 21, 22, 23, 24, 25, 26, 27, 28, 29, 31, 32, 33, 34, 35, 36, 38, 39, 40, 41, 42, 43, 44, 45, 46, 47, 48, 49, 50, 51, 52, 53, 54, 55, 56, 57, 58, 59, 60, 61, 62, 63, 65, 66, 67, 68, 69, 71, 73, 74, 75, 76, 77, 79, 80, 81, 82, 83, 84, 85, 86, 87, 88, 89, 90, 91, 92, 93, 94, 95, 96, 97, 98, 99, 100, 101, 102, 103, 104, 105, 106, 107, 108, 109, 110, 111, 113, 115, 117, 119
CALLE PINTOR A. POVEDANO	1, 2, 3, 4, 6, 8, 10, 12, 14, 16, 18, 20, 22
CALLE PINTOR DOMINGO ZAPATA	1, 2, 3, 4, 5, 6, 7, 8, 9, 10, 11, 12, 13, 14, 15, 16, 17, 18
CALLE POCICO DE BENAMAZOR	1, 3, 4, 5, 6, 7, 8, 9, 10, 11, 12, 13, 15, 17, 19, 21, 23, 25, 27
CALLE POLIDEPORTIVO	1, 2, 3, 8, 10, 12
CALLE PONTANILLA	1, 2, 4, 6, 8, 10, 12, 14, 16, 18, 20, 22, 26, 28, 30, 32, 34, 36
CALLE POSTAS (LAS)	1, 2, 3, 4, 5, 6, 7, 8, 9, 10, 11, 12, 13, 14, 15, 16, 17
CALLE POSTIGUILLOS	2, 3, 4, 5, 6, 7, 8, 9, 10, 14, 16
CALLE POVEDANO (EL)	2, 4, 6, 8
CALLE PRIMERO DE MAYO	1, 2, 3, 4, 5, 6, 7, 8
CALLE PROGRESO	1, 2, 3, 4, 5, 6, 7, 8, 9, 10, 11, 13, 15, 16, 17, 18, 19
CALLE PROVISIONAL 1 LA BOBADILLA	1, 2, 3, 4, 8, 17
CALLE PROVISIONAL 2 LA BOBADILLA	1, 2, 3, 5, 7
CALLE PROVISIONAL 4 SABARIEGO	1, 2, 4, 6, 8, 10
CALLE PUERTA DEL SOL (ALCAUDETE)	1, 2, 3, 4, 5, 6, 7, 8, 9, 10, 11, 12, 13, 14, 15, 16, 17, 18, 19, 20, 22
CALLE PUERTA DEL SOL (BOBADILLA)	1, 3, 4, 6, 10, 12, 14, 17
CALLE RAFAEL ALDEHUELA	1, 2, 4, 6, 8, 10, 12, 14, 16, 18
CALLE RAMON Y CAJAL	1, 2, 3, 4, 5, 6, 7, 8, 9, 10, 11, 12, 13, 14, 16, 18, 20, 22, 24, 26, 28, 30, 32, 34, 36, 38, 40, 42, 44, 46, 48, 50, 52, 54, 56, 58, 60, 62, 64, 66, 68, 70, 72, 74, 76, 78, 80, 82
CALLE REAL (BOBADILLA)	1, 3, 4, 5, 6, 7, 8, 9, 10, 11, 12, 13, 14, 15, 16, 17, 18, 19, 20, 21, 22, 23, 24, 25, 27, 28, 29, 30, 31, 32, 33, 35, 37, 39, 40, 41, 42, 43, 44, 46, 47, 48, 49, 50, 51, 52, 53, 54, 55, 57, 59, 61, 63, 65, 67

INFORME DE VIALES DE ALCAUDETE
NOMBRE NORMALIZADO: Alcaudete_BP_01
NOMBRE ÁREA DE INFLUENCIA: 23003_BP_01

VIALES DE ALCAUDETE	
Nombre de vía	Rango de portales
CALLE REAL (NOGUERONES)	1, 2, 3, 4, 5, 6, 7, 8, 9, 10, 11, 12, 13, 14, 15, 16, 17, 18, 20, 22, 24, 26, 28, 30, 32, 34, 36, 38, 40, 42, 44, 46, 48, 50, 52, 54, 56
CALLE RIO	1, 3, 5, 7, 9, 11, 13, 15, 17, 19, 21, 23
CALLE RIVERA (LA)	1, 2, 3, 4, 5, 6, 7, 8, 9, 10, 11, 12, 13, 14, 15, 16, 17, 18, 19, 20, 21, 22, 24, 26, 27, 28, 29, 30, 31, 32, 33, 34, 36, 38, 40, 42, 46, 48, 50, 52
CALLE ROSA	1, 2, 4, 6, 8, 10, 12
CALLE SABARIEGO	1, 2, 3, 4, 5, 6, 7, 8, 9, 10, 11, 12, 13, 14, 15, 16, 17, 18, 19, 20, 21, 22, 23, 24, 25, 26, 27, 28, 29, 30, 32, 34, 36, 38, 40
CALLE SAGRADA FAMILIA	1, 2, 3, 4, 5, 6, 7, 8, 9, 10, 11, 12, 13, 14, 15, 16, 17, 18, 19, 20, 21, 22, 23, 24, 25, 26, 27, 29, 31, 33, 35, 37, 39, 41
CALLE SALADILLA	1, 2, 4, 5, 6, 7, 9, 11, 13, 15, 17, 19, 21, 62, 66
CALLE SAN ANTON	1, 2, 3, 4, 5, 6, 7, 8, 9, 10, 11, 12, 14, 15, 16, 17, 18, 19, 20, 22, 24, 26, 28, 30, 32, 34, 94
CALLE SAN ANTONIO	1, 2, 8
CALLE SAN ELIAS	1, 2, 3, 4, 5, 6, 7, 8, 9, 10, 11, 12, 13, 14, 15, 16, 17, 18, 19, 20, 21, 22, 23, 24, 25, 26, 27, 28
CALLE SAN FRANCISCO	1, 2, 3, 4, 5, 6, 7, 8, 9, 10, 11, 12, 14, 15, 16, 17, 18, 19, 20, 21, 22, 24, 26, 27, 28, 30, 31, 32, 33, 34, 35, 36, 38, 40, 42, 44, 46, 48
CALLE SAN ISIDRO (BOBADILLA)	1, 2, 3, 4, 5, 6, 7, 8, 9, 10, 11, 12, 13, 14, 15, 16, 17, 19, 20, 21, 22, 23, 25, 26, 27, 28, 30, 32, 34
CALLE SAN ISIDRO (NOGUERONES)	1, 3, 4, 5, 6, 7, 8, 9, 10, 11, 12, 13, 14, 15, 16, 18, 20, 22, 24
CALLE SAN JOSE (ALCAUDETE)	4, 6, 8
CALLE SAN MARCOS	1, 2, 3, 4, 5, 6, 7, 8, 9, 11, 12, 13, 14, 15, 17, 18, 19, 20, 21, 22, 23, 24, 25, 26, 27, 28, 29, 30, 31, 32, 33, 34, 35, 36, 37, 38, 39, 40, 41, 42, 43, 44, 45, 47, 48, 49, 50, 51, 52, 53, 55, 56, 57, 58, 59, 60, 61, 62, 63, 64, 65, 66, 67, 68, 69, 70, 71, 72, 73, 74, 75, 76, 77, 78, 79, 80, 81, 82, 83, 84, 85, 86, 87, 88, 89, 90, 91, 92, 93, 94, 95, 96, 97, 101, 103, 105, 107, 109, 111, 113, 117, 119, 121, 123
CALLE SAN MARCOS (NOG)	1, 2, 3, 5, 7, 9, 11
CALLE SAN VICENTE	1, 2, 3, 4, 5, 6, 7, 8, 9, 10, 12, 14, 15, 16, 17, 18, 20, 21, 22, 23, 24, 25, 26, 27, 28, 29, 30, 31, 32, 34, 36, 38, 40, 42, 44, 46, 48, 50, 52, 54, 56, 58
CALLE SANTA CECILIA	1, 2, 3, 5, 6, 7, 8, 9, 10, 11, 12, 14, 15, 17, 19, 21, 23, 25
CALLE SANTA CLARA	1, 2, 3, 5, 7, 9, 11, 13, 15, 17, 19
CALLE SANTA MARIA	1, 2, 3, 4, 5, 6, 7, 8, 9, 10, 11, 12, 13, 14, 15, 16, 17, 18, 19, 20, 21, 23
CALLE SANTOS REYES	1, 2, 3, 4, 5, 6, 7, 8, 9, 10, 11, 12, 13, 14
CALLE SEVILLA	1, 2, 3, 4, 5, 6, 7, 8, 9, 10, 11, 12, 13, 14, 15, 16, 17, 18, 19, 20, 21, 23, 25, 27, 29, 31, 33, 35, 37
CALLE SILOS (LOS)	1, 2, 3, 4, 6, 8, 10, 12, 14, 16
CALLE TORRES (LAS)	1, 2, 4, 10, 14, 16, 18, 22, 24, 26, 30, 32, 34, 36, 39
CALLE TORRES ORTEGA	1, 3, 4, 5, 17
CALLE TRASERA ALTA	1, 2, 3, 4, 5, 6, 7, 8, 9, 11, 13, 15, 17, 19, 21, 23, 25, 27, 29, 31, 33, 35, 37, 39, 41, 43, 45, 47
CALLE TRECE ROSAS (LAS)	1, 2, 3, 4, 6, 8, 10
CALLE TROMPETA	1, 2, 3, 4, 5, 7, 9, 11, 13, 15
CALLE TULIPAN	1, 2, 3, 4, 5, 7, 8, 9, 10, 11, 12, 13, 14, 15, 16, 17, 18, 19, 20, 21, 22, 23, 24, 25, 26, 27, 28
CALLE VALDEFLORES	1, 3, 5, 7, 9, 11, 13, 15
CALLE VALLE	1, 2, 3, 4, 5, 6, 7, 8, 10, 12, 14, 16
CALLE VELAZQUEZ	1, 2, 4, 5, 6, 7, 8, 9, 10, 11, 14, 16, 18, 20, 22, 24, 26
CALLE VILLODRES	1, 2, 3, 4, 5, 6, 7, 15, 17
CALLE ZAGALES	1, 2, 3, 4, 5, 6, 7, 8, 9, 10, 11, 12, 13, 14, 15, 16, 17, 18, 19, 21, 22, 24, 26, 28, 30, 32
CALLE ZURBARAN	1, 2, 3, 4, 5, 6, 7, 8, 9, 10, 11, 12, 13, 14, 15, 17, 19, 20, 21, 22, 23, 24, 26, 28, 30, 32, 34
CALLE 2 POLIGONO LOS LLANOS	0, 3
CALLE 3 POLIGONO LOS LLANOS	0
CALLE 4 POLIGONO LOS LLANOS	0
CALLEJON ALMENDRO	1

INFORME DE VIALES DE ALCAUDETE
NOMBRE NORMALIZADO: Alcaudete_BP_01
NOMBRE ÁREA DE INFLUENCIA: 23003_BP_01

VIALES DE ALCAUDETE	
Nombre de vía	Rango de portales
CALLEJON ALTA A BAJA	1, 2, 4, 6, 8
CALLEJON BARRIO NUEVO	2, 4, 6, 8, 10
CALLEJON CASINO	1, 3
CALLEJON CENTRO	1
CALLEJON ESCALERILLAS	2, 3, 4, 5, 6, 8
CALLEJON JAIME PEREZ	1, 4, 6, 26, 28, 30
CALLEJON PATATUNA	24
CALLEJON PEANAS	1, 2, 3, 4, 6
CALLEJON PEDREGAL	1, 2, 3, 5, 7, 9, 13, 15
CALLEJON REAL (BOBADILLA)	1, 2, 4, 6, 8
CALLEJON SAN FRANCISCO (ALCAUDETE)	1, 2, 3, 4, 5, 6, 7, 8, 9, 10, 11, 12, 13, 14, 15
CALLEJON SAN FRANCISCO (BOBADILLA)	1
CALLEJON SANTA MARIA	1, 3, 5, 7, 9, 11, 13, 15, 17, 19, 21
CALLEJON TRANSFORMADOR	1, 3, 5
CALLEJUELA EZEQUIEL (BOBADILLA)	2, 4
CAMINO ALCUBILLA	0, 4, 6, 8, 10, 12
CAMINO ALMACENES TRIGO	2
CAMINO BARRERO	2, 4, 6, 8, 14
CAMINO BENAMAZOR	1, 5, 7, 8, 9, 10, 11, 13, 14, 15, 16, 17, 18, 20, 22, 24, 26, 28, 30, 32, 34, 36, 38, 40, 42, 44, 46
CAMINO BERMEJO	1, 2, 3, 4, 5, 6, 8, 9, 10, 11, 12, 13, 14, 15, 16, 17, 18, 19, 20, 21, 22, 23, 24, 25, 26, 27, 28, 29, 30, 31, 32, 33, 34, 35, 36, 37, 38, 39, 40, 42, 43, 45, 46, 47, 48, 49, 51, 52, 53, 55
CAMINO CALVARIO	1, 2, 6, 14, 16, 18
CAMINO CAÑADILLAS	1, 2, 3, 5, 6, 7, 8, 9, 10, 11, 12, 13, 15, 16, 17, 18, 19, 20, 21, 22, 23, 24, 25, 26, 27, 28, 29, 31, 33, 80, 82, 84, 86
CAMINO CASERIAS	1, 2, 3, 4, 5, 6, 7, 8, 9, 10, 11, 12, 13, 14, 16, 17, 18, 19, 20, 21, 22, 24, 25, 26, 28, 29, 30, 32, 33
CAMINO COLA.DE LOS BLANCARES	1
CAMINO CORTIJILLO	1, 17
CAMINO DE MANOLITO (NOGUERONES)	1, 2, 3, 4
CAMINO HORNILLOS	2, 4, 6, 8
CAMINO LLANOS (LOS)	1, 2, 3, 5, 7, 9, 10, 11, 12, 13, 14, 15, 16, 17, 18, 19, 20, 21, 22, 23, 24, 25, 26, 27, 28, 29, 30, 31, 33, 35, 37, 39, 41, 43, 45, 47
CAMINO LUCIA	1, 2, 3, 4, 5, 7, 9, 11, 13, 15, 17, 19, 21
CAMINO MOLINO	1, 2, 3, 4, 5, 6, 7, 9
CAMINO MOLINO PRADO	1, 2, 4, 7, 9, 14, 16, 18, 20, 22, 24, 31
CAMINO PAPELICOS	1, 3, 5
CAMINO PARTICULAR	1, 2, 3, 4, 5, 6, 7, 8, 9
CAMINO PASADILLA	1, 2, 3, 5, 7, 13
CAMINO PEREZ (LOS)	1, 2, 3, 4, 5, 7, 8, 10
CAMINO SAN ANTON	1, 2, 3, 4, 5, 7, 9
CAMINO SANTA CATALINA	1, 2, 4, 6, 8, 10, 12, 58
CAMINO SANTA CATALINA (PROL)	5, 7, 14, 16, 18, 22
CAMINO SOLANA (LA)	1, 2, 3, 4, 5, 6, 8, 9, 10, 11, 12, 13, 14, 17
CAMINO VIEJO FUENSANTA	1, 2, 3, 4, 5, 6, 7, 8, 9, 10, 12, 13, 15, 16, 17, 18, 19, 20, 24, 26, 28
CAMINO VIRUELO	2, 3, 4
CARRETERA A-6051	74, 76, 77, 78, 80, 82
CARRETERA ESTACION	1
CARRETERA FUENTE DEL ESPINO	0
CARRETERA JA-3304	33, 35

INFORME DE VIALES DE ALCAUDETE
NOMBRE NORMALIZADO: Alcaudete_BP_01
NOMBRE ÁREA DE INFLUENCIA: 23003_BP_01

VIALES DE ALCAUDETE	
Nombre de vía	Rango de portales
CARRETERA JA-3307	0, 1, 2, 3, 4, 5, 6, 8, 10, 11, 12, 13, 14, 15, 16, 17, 18, 19, 20, 21, 22, 23, 24, 25, 26, 27, 28, 29, 31, 32, 33, 34, 35, 36, 37, 38, 39, 40, 41, 42, 43, 44, 46, 47, 48, 49, 51, 53, 54, 55, 56, 57, 58, 59, 60, 61, 62, 63, 64, 66, 68, 70, 72, 74, 76, 78, 80, 82, 84, 86, 88, 90, 92, 94, 96, 98, 100, 102, 104, 106, 108, 110, 112, 114, 116, 118, 120, 122, 124, 126
CARRETERA JA-4305	1, 2, 3, 4, 5, 6, 7, 8, 9, 10, 11, 12, 13, 14, 15, 16, 17, 18, 19, 20, 21, 22, 23, 24, 26, 27, 29, 35
CARRETERA JA-4311	1, 2, 3, 6, 8, 37
CARRETERA JV-2234	0
CARRETERA RABITA (DE LA)	2, 3, 4, 5, 6, 7, 8, 9, 10, 11, 12, 14, 18
CARRIL SANTA ELLA	2, 3
GLORIETA ZAGALES (LOS)	2
PASEO DELICIAS	1, 2, 3, 4, 5, 6, 7, 8, 9, 10, 11, 12, 13, 14, 15, 16, 17, 18, 20, 21, 22, 24, 25, 26, 27, 28, 29, 30, 31, 32, 34, 35, 36, 37, 38, 39, 40, 41, 42, 43, 44, 45
PASEO PARQUE DE FUENSANTA	2, 3, 4, 5, 6, 9, 10, 11, 12, 13, 14, 15, 16, 17, 18, 19, 20, 104
PLAZA ANDALUCIA	1, 2, 3, 4, 5, 6, 7
PLAZA AUTONOMIA ANDALUZA	1, 2, 3, 4, 5, 6, 7, 8
PLAZA AZUCENA	15
PLAZA CONSTITUCION	1, 2, 3, 4, 5
PLAZA FRANCISCO MOYA JIMENEZ	3, 5, 26
PLAZA GLORIETA TRANSFORMADOR	1, 2, 3, 4, 6
PLAZA JIMENEZ DIAZ	1, 2
PLAZA LEANDRO MATA	6, 7, 9, 10, 11, 13, 15
PLAZA LILOS	1, 2, 3, 4, 5, 6, 7, 8, 9
PLAZA MIGUEL BURGOS MANELLA	1, 2, 3
PLAZA MORRON	1
PLAZA ORIENTE	1, 2, 3, 4, 5, 6, 7, 8, 9, 10, 11, 12, 13, 14, 15, 16, 17, 18, 19
PLAZA PINTOR LEANDRO BALLESTEROS	1, 2, 3
PLAZA RAMON Y CAJAL	1, 2, 3, 4, 5, 6
PLAZA SANTA MARIA	1, 2, 3, 5, 6
PLAZA VEINTIOCHO DE FEBRERO	2, 3, 4, 7, 8, 11, 12, 13
PLAZUELA CARMEN	1, 2, 3
POLIGONO SAN ISIDRO CALLE 1	0, 2
POLIGONO SAN ISIDRO CALLE 2	1, 2
POLIGONO SAN ISIDRO CALLE 3	0
POLIGONO SAN ISIDRO CALLE 4	0
POLIGONO SAN ISIDRO CALLE 5	0
POLIGONO SAN ISIDRO CALLE 6	0
TRAVESIA BAJA	63, 65, 67, 69, 71
TRAVESIA BELEN	1, 2, 3, 4, 5, 6, 7, 8, 9, 10, 11, 12, 13, 14, 15, 16, 17, 18, 19, 20, 21, 22, 23, 24, 26, 28, 30, 32, 34, 36, 38, 40, 42
TRAVESIA CASERIAS (CUATRO)	3, 13
TRAVESIA CASERIAS (DOS)	2
TRAVESIA CASERIAS (TRES)	1, 2, 11
TRAVESIA CASERIAS (UNO)	1
TRAVESIA CR FUENSANTA	1, 3
TRAVESIA HAZAS CONDE	1, 3, 5, 7, 13, 22, 77
TRAVESIA LADERAS	1, 2, 4, 6
TRAVESIA PAZ (DE LA)	52
TRAVESIA PEÑUELAS	3, 4, 5, 6, 8, 10
TRAVESIA PILAREJO	1, 2, 3, 4, 5, 6, 7, 8, 9, 10, 12, 14
TRAVESIA RAMON Y CAJAL	1, 2, 3, 4, 5, 6, 8, 10
TRAVESIA RIO	1, 2, 4
VEREDA CORTIJO LA GELGUINA	10, 12

INFORME DE VIALES DE ALCAUDETE

NOMBRE NORMALIZADO: Alcaudete_BP_01

NOMBRE ÁREA DE INFLUENCIA: 23003_BP_01

VIALES DE ALCAUDETE	
Nombre de vía	Rango de portales
VEREDA GELGUINA	1, 2, 3, 4, 6, 8, 10, 12

SALIDA	23002462 - José Nogué
	2025/23002462/M000000000105
	Fecha: 27/02/2025

INFORME DE VIALES DE ALCAUDETE

NOMBRE NORMALIZADO: Alcaudete_BP_01

NOMBRE ÁREA DE INFLUENCIA: 23003_BP_01

Áreas limítrofes:

No existen áreas limítrofes.

INFORME DE VIALES DE CAMBIL

NOMBRE NORMALIZADO: Cambil_BP_01

NOMBRE ÁREA DE INFLUENCIA: 23018_BP_01

Centros del área:

23002449 - I.E.S. Las Fuentezuelas

23002462 - E.A.S.D. José Nogué

Viales incluidos en el área

VIALES DE CAMBIL	
Nombre de vía	Rango de portales
AVENIDA ANDALUCIA	1, 2, 3, 4, 5, 6, 7, 8, 9, 10, 11, 12, 13, 14, 15, 16, 17, 18, 19, 20, 21, 22, 23, 24, 25, 26, 27, 28, 29, 30, 32, 33, 34, 35, 36, 37, 39, 40, 41, 42, 44, 46, 48, 50, 52, 56
AVENIDA PAZ (DE LA)	22
AVENIDA SAN JOSE DE CALASANZ	1, 2, 3, 4, 5, 6, 7, 8, 9, 10, 11, 13, 15, 16, 17, 19, 21, 23
AVENIDA TOSCARES (LOS)	2, 4, 8, 10, 12, 14, 16, 18, 20, 22, 24, 26, 34, 36, 38, 40, 42, 44, 46, 48, 50, 52
CALLE A	0
CALLE ACEITE VIRGEN PICUAL	1, 2, 3, 4, 5, 6, 7, 8, 9, 10, 11, 12, 13, 15, 16, 17, 18, 19, 21, 23, 25, 27, 29, 31, 33
CALLE ADARVES	2, 4, 6, 8, 10, 12, 14, 16, 18, 20
CALLE AGUA (EL)	2, 3, 4, 5, 6, 7, 8, 9, 10, 11, 12, 13, 14, 15, 16, 18
CALLE ALAMOS	1, 2, 3, 5, 7, 10, 11, 13, 14, 15, 16, 18, 19, 20, 22, 23, 24, 25, 26, 27, 28, 29, 30, 31, 32, 33, 34, 35, 36, 37, 39, 40, 41, 42, 43, 44, 45, 46, 47, 49, 50, 51, 52, 53, 54, 56, 58, 60, 62, 64, 66, 68
CALLE ALMERIA	1, 2, 3, 5, 7, 9, 13, 15, 17, 19, 21, 23
CALLE ALMODOVAR	1, 2, 5, 7, 9, 11, 13, 15, 17, 19, 21
CALLE ARENAL	1, 3, 4, 5, 6, 7, 9, 10, 11, 12, 14, 15, 16, 17, 18, 19, 20, 21, 23, 24, 25, 26, 30, 32, 38, 40, 42, 44, 46, 50, 52, 54, 56, 58, 60, 62, 64, 66, 68, 70, 72, 74, 76, 78, 80, 82, 84
CALLE ARRABALEJO	1, 2, 3, 4, 5, 6, 7, 8, 9, 10, 11, 12, 14, 15, 17, 19, 21, 23, 25
CALLE AURELIO VAZQUEZ PEREZ	1, 2, 3, 4, 5, 6
CALLE B	0
CALLE BAJA	1, 3, 4, 6, 7, 9, 11, 13, 15, 17, 19, 23, 25, 27, 29, 31, 33, 35, 39, 41, 43, 45
CALLE BARRANCO	1, 2, 3, 4, 6, 7, 8, 9, 11, 12, 13, 14, 15, 16, 17, 19, 20, 21, 22, 23, 24, 25, 26, 27, 28, 29, 30, 31, 32, 33, 34, 35, 36, 37, 38, 39, 40, 41, 42, 43, 45, 49, 51, 53
CALLE BLAS INFANTE	1, 2, 3, 4, 5, 6, 7, 8, 9, 10, 11, 12, 13, 14, 15, 16, 17, 19, 20, 21, 22, 23, 25, 26, 27, 29, 31, 33, 35
CALLE C	0
CALLE CADIZ	2, 4, 5, 6, 7, 8, 9, 10, 11, 12, 13, 14, 15, 16, 17, 18, 19, 20, 21, 22, 23, 24, 25
CALLE CALLE MIRADOR (EL)	1
CALLE CAMPILLEJO DEL PILAR	1, 3, 5, 7
CALLE CARMEN	1, 2, 3, 4, 5, 6, 7, 8, 9, 10, 11, 12, 14, 15, 16, 17, 18, 19, 21, 22, 23, 25, 27
CALLE CASTILLO ALTO	1, 2, 4, 6, 8, 10
CALLE CASTILLO BAJO	1, 2, 3, 4, 5, 6, 8, 10, 11, 12, 13, 14, 16, 20, 22, 24, 26, 28, 32, 34, 36, 38, 40, 42, 44, 46, 50, 54, 56, 58, 60
CALLE CERRILLO	1, 2, 3, 4, 5, 6, 7, 8, 9, 10, 11, 12, 13, 14, 15, 16, 17, 19, 20, 22, 23, 24, 25, 27
CALLE CHAVO	1, 2, 4, 5, 6, 7, 8, 10, 12, 14
CALLE CONCEJO	1, 2, 3, 5, 6, 7, 8, 9, 10, 11, 17, 19
CALLE CORDOBA	1, 2, 3
CALLE CORDOBA (ARBUNIEL)	1, 3, 5, 7, 9, 11, 13, 15, 17, 19
CALLE CORTIJO EL ALAMO	1, 2, 3, 5, 13, 15, 17, 19, 20, 22
CALLE CORTIJO EL HUERTO	1, 3
CALLE CUATRO VIENTOS	1, 3
CALLE CUESTA LOS GRANAOS	2, 7
CALLE CUESTA SOLANA	1, 2, 3, 10, 12, 13, 14, 15, 16, 17, 18, 19, 20, 21, 22, 23, 24, 25, 26, 27, 28, 29, 30, 32, 33, 34, 36, 38, 40, 42, 44, 46, 48
CALLE CUEVA	1, 3, 4, 5, 6, 7, 10, 12, 14, 16, 18

La información de viales se obtiene del Callejero Digital de Andalucía.

La información mostrada en el mapa prevalece sobre la información de viales.

INFORME DE VIALES DE CAMBIL
NOMBRE NORMALIZADO: Cambil_BP_01
NOMBRE ÁREA DE INFLUENCIA: 23018_BP_01

VIALES DE CAMBIL	
Nombre de vía	Rango de portales
CALLE DIVERTIDA	1, 2, 3, 4, 5, 6, 7, 8, 9, 10, 11, 12
CALLE DOCTOR ANTONIO LEIVA GAMIZ	11, 13, 14, 15, 16, 17, 19, 20, 21, 22, 23, 24, 25, 26, 27, 28, 29, 30, 31, 32, 33, 34, 35, 36, 37, 38, 39, 40, 41, 42, 43, 44
CALLE DUENDE	1, 8, 10, 12, 16
CALLE DUENDE (ARBUNIEL)	2, 4, 6
CALLE ERAS (LAS)	1, 3, 4, 5, 6, 7, 8, 9, 10, 11, 12, 13, 14, 15, 16, 17, 18, 19, 20
CALLE FABRICA	1, 2, 3, 4, 5, 6, 7, 8, 9, 10, 11, 12, 14, 16, 18, 20, 22
CALLE FEDERICO GARCIA LORCA	1, 3, 5
CALLE FERNANDO	2, 3, 4, 5, 6, 7, 8, 9, 13
CALLE FUENTE (LA)	1, 2, 3, 4, 5, 7, 9, 11, 12, 13, 15, 16, 17, 18, 19, 20, 21, 23, 25, 27, 29, 31, 33, 35, 37, 39
CALLE GRANADA	1, 2, 3, 4, 5, 6, 7, 8, 9, 10, 11, 12, 13, 15, 17, 19, 21, 23
CALLE HORNO SOLANA	1, 2, 3, 4, 8, 10, 12, 14, 16, 18, 20, 22
CALLE HOSPITAL	1, 2, 3, 5, 7, 8, 9, 11, 13, 14, 15, 16, 17, 19, 20, 21, 22, 23, 24, 25, 26, 27, 28, 29, 30, 31, 32, 33
CALLE HUELVA	1, 2, 3, 4, 5, 6, 8, 10, 12
CALLE HUELVA (ARBUNIEL)	11
CALLE IGLESIA	1, 2, 3, 4, 5, 6, 7, 8, 9, 10, 11, 12, 13, 14, 15, 17, 19, 21, 23
CALLE JAEN	3, 7, 9, 11
CALLE JAEN (ARBUNIEL)	1, 2, 3, 4, 5, 6, 7, 8, 9, 10, 11, 12, 13, 14, 16, 18, 20, 22, 24, 25, 26, 27, 28, 29, 30, 31, 32, 33, 34, 35, 36, 37, 38, 40, 42, 44
CALLE JARJAS	1, 2, 3, 4, 5, 6, 9, 11
CALLE JIBANOS	2, 4, 6, 8
CALLE LENCHIDERO	29, 31, 33, 35, 37, 39, 41, 43, 45
CALLE MADRE DE DIOS	1, 2, 3, 4, 5, 6
CALLE MAGISTERIO	1, 2, 3, 4, 5, 6, 7, 8, 9, 10, 11, 12
CALLE MALAGA	1, 3, 8, 12, 18
CALLE MATILLAS	1, 2, 3, 4, 5, 6, 7, 8, 10, 11, 12, 13, 14, 15, 16, 17, 18, 19, 20, 21, 22, 23, 24, 26, 28, 29, 31, 33, 35, 37, 39, 41, 55
CALLE MOLINILLOS	2, 4, 6, 7, 8, 9, 10, 11, 12, 14, 15, 16, 18, 20, 22, 24, 26, 28, 30, 32, 34, 36, 38, 40, 42, 44, 46, 48
CALLE MOLINO	1, 3, 5, 6
CALLE MONJAS	1, 2, 3, 4, 5, 6, 7, 8, 9, 10, 11, 12, 13, 14, 15, 17, 19, 21
CALLE MORALEDA	1, 2, 3, 5, 7, 9, 11, 13, 15, 17, 19, 20, 22
CALLE NACIMIENTO	1, 2, 4, 5, 6, 9, 11, 13
CALLE OLIVILLA	1, 2, 3, 4, 5, 6, 7, 8, 9, 10, 11, 13, 14, 15, 17, 18, 19, 20, 21, 22, 23, 24, 25, 26, 27, 29
CALLE OLIVO	1, 2, 3, 4, 5, 6, 7, 8
CALLE PEÑUELAS	1, 2, 3, 4, 5, 6, 7, 8, 9, 10, 11, 12, 13, 14, 15, 16, 17, 18, 19, 20, 21, 22, 23, 24, 25, 26, 30, 47, 49, 51, 53, 55, 57, 59, 61
CALLE POSADAS (LAS)	1, 2, 3, 4, 5, 6, 7, 8, 9, 10, 11, 12, 15, 17, 23
CALLE POSITO	1, 3, 5, 7, 9, 22
CALLE PRIOR	1, 4, 5, 6, 7, 8, 9, 10, 11
CALLE PUERTO DE SAN MARCOS	1, 2, 3, 4, 6, 7, 8, 9, 10, 11, 12, 13, 14, 16, 17, 18, 19, 20, 21, 22, 23, 24, 25, 26, 30, 32, 34, 35, 64, 70, 72
CALLE REAL	1, 2, 3, 4, 5, 7, 8, 9, 10, 11, 12, 13, 14, 15, 16, 17, 18, 19, 21, 22, 23, 24, 25, 26, 27, 28, 29, 30, 31, 33, 34, 35, 36, 37, 38, 39, 40, 41, 42, 43, 44, 45, 46, 47, 48, 49, 50, 51, 52, 54, 56, 58, 60, 62
CALLE REAL (ARBUNIEL)	2, 4, 6, 8, 10, 12, 14, 16, 18, 20, 22, 24, 26, 28
CALLE RIO VILLANUEVA	13, 15, 16, 17, 19, 21, 23
CALLE SALSIPUEDES	1, 2, 3, 4, 5
CALLE SAN ANTON	1, 3, 5, 6, 7, 8, 10, 12, 14
CALLE SAN BLAS	1, 2, 3, 4, 5, 6, 8, 10, 11, 12, 14, 16, 18
CALLE SAN MARCOS	1, 2, 3, 5, 6, 7, 8, 9, 10, 11, 12, 13, 15, 16, 17, 18, 19, 20, 21, 22, 23, 24, 25, 26, 27, 28, 29, 30, 32, 33, 34, 36, 38, 40, 42, 44, 46, 48, 50, 52, 54, 56, 58, 60, 62

INFORME DE VIALES DE CAMBIL
NOMBRE NORMALIZADO: Cambil_BP_01
NOMBRE ÁREA DE INFLUENCIA: 23018_BP_01

VIALES DE CAMBIL	
Nombre de vía	Rango de portales
CALLE SANTA ANA	1, 2, 3, 4, 5, 6, 7, 8, 9, 10, 11, 12, 13, 14, 15, 17, 18, 19, 20, 21, 22, 23, 24, 25, 26, 27, 28, 29, 30, 31, 32, 33, 34, 36, 37, 39, 40, 41, 43, 45, 47, 49, 51, 53, 55, 57, 59, 61, 65, 67, 69, 71, 73, 75
CALLE SANTO (EL)	1, 4, 5, 6, 7, 8, 9, 10, 12, 13, 14, 15, 16, 17, 18, 19, 20, 21, 22, 23, 24, 25, 26, 28, 30, 32, 34, 36, 38, 40, 42, 48, 50, 52, 54, 56
CALLE SEVILLA	1, 3, 5, 7, 8, 9, 10, 11, 12, 13, 14, 15, 16, 17, 18, 19, 20, 21, 22, 23, 25, 27, 29, 31, 40, 42
CALLE SEVILLA (ARBUNIEL)	1, 2, 4, 5, 6, 7, 8, 9, 10, 11, 12, 13, 14, 15, 16, 18, 19, 20, 21, 22, 23, 24, 25, 26, 27, 28, 29, 30, 31, 32, 34, 36, 38, 40, 42, 44, 46, 48, 50
CALLE SI SE HACE	1, 2, 3, 4, 5, 6, 7, 8, 9, 11, 13, 15
CALLE SOL	2, 3, 4, 5, 6, 7, 8, 9, 10, 11, 12, 13, 14, 15, 16, 17, 18, 19, 20, 21, 22, 23, 24, 25, 27, 29, 31
CALLE SOLANA	2, 3, 4, 5, 6, 7, 8, 9, 10, 11, 12, 13, 15, 17, 18, 19, 20, 21, 22, 23, 24, 25, 26, 27, 28, 29, 31, 34, 35, 36, 37, 38, 39, 40, 41, 42, 43, 45, 47, 49, 51
CALLE TERCIA (LA)	1, 2, 3, 4, 5, 6, 7, 8, 9, 10, 11, 12, 13, 14, 15
CALLE VENTA	1, 2, 3, 4, 5, 6, 7, 8, 9, 10, 11, 12, 13, 14, 15, 16, 17, 18, 19, 20, 21, 22, 23, 24, 25, 26, 27, 28, 29, 30
CALLE VENTILLA (LA)	1, 2, 7, 8
CALLE VEREDILLAS	1, 3, 4, 5, 6, 7, 8, 9, 11, 12, 13, 14, 15, 16, 17, 18, 19, 22, 24, 26, 28, 30, 32, 34, 36, 38, 40, 42, 44, 46, 48, 50, 52, 54, 56, 58, 60, 62, 64, 66, 68, 70, 72
CALLE VISTA ALEGRE	1, 2, 3, 4, 5, 6, 7, 8, 9, 11, 12, 13, 14, 16, 18, 20, 22, 24, 26, 28, 30, 32, 36, 38, 40
CALLE YESO	1, 2, 3, 4, 6, 8, 10, 12, 13, 14
CALLEJON CERRO	1, 2, 3, 4, 5, 7
CALLEJON CUBIERTO	1, 2, 3, 5, 6, 8, 10, 12
CAMINO LOMA (LA)	1, 2, 3, 4, 6, 8, 10, 12, 14
CAMINO LOS BARREROS	2, 4, 6, 7, 8
CAMINO REAL	2, 4, 6, 10
CAMINO SACRAMENTO	2, 3, 4, 6
CAMINO TORRE, DE LA	1, 3
CARRETERA A-324	0, 4, 6, 8, 10, 12, 14, 16, 18, 20
CARRETERA JA-3204	1, 2, 3, 4, 5, 6, 7, 8, 9, 12
CARRETERA JA-3205	1, 2, 3, 5, 7, 9, 11
CARRETERA JA-3207	46, 48, 51
DISEMINADO CORTIJO CASAS QUEMADAS	0
DISEMINADO CORTIJO HUERTA DE LAS CEREZAS	0
DISEMINADO CORTIJO LA REJA	0
DISEMINADO CORTIJO LOS VILCHEZ	0
DISEMINADO FINCA VEGUETA	1, 2, 3, 4, 5, 6, 7, 8, 9, 10, 11, 12, 13, 14, 15, 16, 18, 20, 22, 24, 26, 28, 30, 32
DISEMINADO PARAJE EL TESORILLO	44
PARQUE MUNICIPAL	1, 2
PASEO ANDALUCIA	1, 2, 3, 4, 5, 6, 7, 8, 9, 10, 11, 12, 13, 15, 16, 18, 19, 20, 21, 22, 23, 24, 25, 26, 27, 28, 29, 30, 31, 32, 33, 34, 35, 36, 37, 38, 39, 40, 41, 42, 43, 44, 46, 48, 50, 52, 54, 56, 60, 64, 66, 68
PLAZA CONSTITUCION (ARBUNIEL)	1, 2, 3, 4, 5, 6, 7, 8
PLAZA CONSTITUCION (LA)	2, 3, 4, 5, 6, 7, 8, 9, 11
PLAZA ESPAÑA	1, 2, 3, 4
PLAZA MORALEDA	2, 4, 5, 8, 10
TRAVESIA DOCTOR RUIZ GUERRERO	1, 2, 3, 6, 8, 10, 12

SALIDA	23002462 - José Nogué
	2025/23002462/M000000000105
	Fecha: 27/02/2025

INFORME DE VIALES DE CAMBIL

NOMBRE NORMALIZADO: Cambil_BP_01

NOMBRE ÁREA DE INFLUENCIA: 23018_BP_01

Áreas limítrofes:

No existen áreas limítrofes.

INFORME DE VIALES DE CAMPILLO DE ARENAS
NOMBRE NORMALIZADO: Campillo de Arenas_BP_01
NOMBRE ÁREA DE INFLUENCIA: 23019_BP_01

Centros del área:

23002449 - I.E.S. Las Fuentezuelas
 23002462 - E.A.S.D. José Nogué

Viales incluidos en el área

VIALES DE CAMPILLO DE ARENAS	
Nombre de vía	Rango de portales
ACCESO GRUPO ESCOLAR	1, 3, 5, 162, 164
AVENIDA JAEN	1, 2, 3, 4, 5, 6, 7, 8, 9, 10, 11, 12, 13, 14, 15, 16, 17, 18, 19, 20, 21, 22, 23, 24, 25, 26, 27, 28, 29, 30, 31, 32, 33, 34, 35, 36, 37, 38, 39, 40, 41, 42, 43, 44, 45, 46, 47, 48, 49, 50, 52, 53, 54, 56, 57, 58, 59, 61, 63, 64, 65, 66, 67, 68, 69, 70, 71, 73, 74, 75, 76, 77, 78, 79, 82, 83, 84, 85, 86, 87, 88, 89, 90, 91, 92, 93, 94, 95, 96, 97, 98, 99, 100, 101, 102, 103, 104, 105, 106, 107, 109, 110, 111, 112, 113, 114, 115, 116, 117, 119, 121, 122, 123, 124, 125, 126, 127, 128, 129, 130, 131, 132, 133, 134, 135, 136, 137, 138, 139, 140, 141, 142, 144, 145, 146, 147, 148, 149, 150, 151, 152, 153, 154, 155, 156, 157, 158, 159, 160, 161, 163, 165, 166, 167, 169, 170, 171, 172, 173, 174, 175, 176, 177, 178, 179, 180, 181, 182, 184, 185, 186, 187, 188, 189, 190, 191, 192, 193, 194, 195, 197, 199, 200, 201, 202, 203, 204, 205, 206, 207, 211, 212, 216
BARRIADA ALAMEDA	1, 2, 3, 4, 5, 7, 8, 9, 10, 11, 12, 13, 14, 15, 16, 17, 18, 20, 21, 22, 23, 24, 25, 26, 28, 30
BARRIADA SAN ISIDRO	5, 6, 7, 8, 9, 10, 11, 12, 13, 14, 15, 17, 18, 19, 20, 21, 22, 23, 24, 25, 26, 27, 28, 29, 30
CALLE ACERA DEL RIO	1, 3, 4, 5, 6, 7, 8, 9, 10, 11, 12, 13, 14, 15, 16, 17, 18, 19, 20, 21, 22, 23, 24, 25, 27, 28, 29, 30, 31, 32, 33, 34, 35, 37, 39, 43, 45, 47, 49, 51, 53, 55, 57, 59, 61, 63, 65, 67, 69, 71, 73, 75, 79, 81, 83, 85, 87, 89, 91, 93, 95
CALLE AGUA	1, 2, 3, 4, 5, 6, 7, 8, 9, 10, 11, 12, 13, 14, 15, 16, 17, 18, 19, 20, 21, 22, 23, 24, 25, 26, 27, 28, 29, 30, 31, 32, 33, 34, 35, 36, 37, 38, 39, 40, 41, 42, 43, 44, 45, 46, 47, 48, 49, 50, 51, 52, 53, 54, 55, 56, 57, 58, 59, 60, 61, 62, 63, 64, 65, 66, 67, 68, 69, 70, 71, 72, 73, 74, 75, 76, 77, 78, 79, 80, 81, 83, 85, 86, 87, 89, 91, 93, 95, 97, 99, 101, 103
CALLE ALMERIA	1, 2, 3, 4, 5, 6, 7, 8, 9, 10, 11, 12, 13, 14, 15, 16, 17, 18, 19, 20, 21, 22, 23, 24, 25, 26, 27, 28, 29, 30, 31, 32
CALLE ARTESANOS	1, 3, 5, 7, 9, 11, 13, 15, 17, 19, 21, 23, 25, 27, 29, 31
CALLE AVANZADILLAS (LAS)	1, 2, 3, 4, 5, 6, 7, 8, 9, 10, 11, 12, 13, 14, 15, 16, 17, 18, 19, 20, 22, 23, 24, 25, 26, 27, 28, 29, 30, 31, 32, 33, 34, 35, 36, 38, 40, 42, 44, 46, 48, 50, 52
CALLE AZUCENAS	4, 6, 8, 10, 11, 12, 14, 16
CALLE BERNARDA ALBA	2, 4, 6, 9, 10, 11
CALLE BLAS INFANTE	1, 2, 3, 4, 5, 6, 7, 8, 9, 10, 73
CALLE CADIZ	209
CALLE CARBONEROS	6, 8, 10, 12
CALLE CARRIL DE LA ERMITA	2, 4
CALLE CERRILLO	1, 2, 3, 5, 6, 7, 8, 9, 10, 11, 12, 13, 14, 15, 16, 17, 18, 19, 20, 21, 22, 23, 24, 25, 26, 27, 28, 29, 30, 31, 32, 52
CALLE CLAVELES	2, 6, 7, 8, 9, 10, 11, 12, 13, 15, 16, 18, 20, 184, 186
CALLE CORDOBA	2, 4, 5, 6, 8, 10, 12, 183
CALLE CRUZ (LA)	1, 2, 3, 4, 6, 51, 118, 120
CALLE DALIAS (LAS)	1, 2, 3, 4, 5, 6, 7, 8, 9, 10, 12, 13, 14, 16, 196, 198
CALLE FEDERICO GARCIA LORCA	1, 3, 4, 5, 7, 8, 9, 10, 11, 12, 13, 14, 15, 213
CALLE FUENTE NUEVA	5, 7, 8, 9, 17, 18, 19, 22, 23, 27, 34
CALLE GRANADA	1, 3, 5
CALLE HERMANOS MARTINEZ ROMAN	1, 2, 3, 4, 6, 7, 8, 9, 10, 11, 12, 13, 14, 15, 16, 17, 18, 19, 20, 21, 22, 23, 24, 25, 26, 27, 28, 29, 30, 31, 32, 33, 34, 35, 36, 37, 38, 39, 40, 41, 42, 43, 44, 45, 46, 47, 48, 50, 52, 54, 56, 58, 60, 62, 64, 68
CALLE HERRADORES	1, 2, 3, 4, 5, 6, 7, 8, 9, 10, 11, 12, 13, 14, 16
CALLE HUELVA	2, 3, 4, 6, 7, 8, 10, 11, 12, 14, 16, 18
CALLE JESUS	1, 2, 3, 4, 5, 6, 7, 8, 9, 10, 11, 12, 13, 14, 15, 16, 17, 18, 20, 22, 24, 26, 28, 31
CALLE JOSE ANTONIO RAMOS RAMIREZ	1, 3, 5, 6, 8, 9, 10, 11, 12, 13, 14, 15, 16, 17, 18, 20, 22, 24, 26

INFORME DE VIALES DE CAMPILLO DE ARENAS
NOMBRE NORMALIZADO: Campillo de Arenas_BP_01
NOMBRE ÁREA DE INFLUENCIA: 23019_BP_01

VIALES DE CAMPILLO DE ARENAS	
Nombre de vía	Rango de portales
CALLE LEONARDO MARTINEZ VALENZUELA	2, 3, 4, 5, 6, 7, 8, 9, 10, 11, 12, 13, 14, 15, 16, 18, 20, 21, 22, 23, 24, 25, 26, 27, 29, 30, 31, 32, 33, 35, 37, 38, 39, 40, 41, 42, 43, 44, 45, 46, 47, 48, 49, 50, 53, 55, 57, 59, 61, 63, 65, 67, 71, 75, 77, 79, 81, 83, 85, 87, 89, 91, 93, 95, 97, 99, 101
CALLE MALAGA	1, 2, 3, 4, 5, 6, 8, 9, 10, 11, 12, 13, 14, 15, 16, 18, 20, 22, 24, 26
CALLE MARIANA PINEDA	11
CALLE MARTIRES (LOS)	3, 4, 5, 6, 7, 9, 11, 12, 13, 14, 15, 16, 17, 18, 19, 21, 23
CALLE MORENO RAYO	1, 2, 3, 4, 5, 6, 7, 8, 9, 10, 12, 14, 16, 18, 20, 22, 24, 26, 77
CALLE ORFEBRES	1, 2, 3, 4, 5, 6, 7, 8, 9, 10, 11, 12, 13, 14, 15, 16, 17, 18, 19, 20, 21, 22, 23, 24, 25, 26, 27, 28, 29, 30, 31, 32, 33, 35
CALLE PRIMAVERA	2, 4
CALLE PROLONGACION LAS AVANZADILLAS	1, 2, 3, 4, 5, 6, 7, 8, 9, 10, 11, 12
CALLE ROSAS (LAS)	1, 2, 3, 4, 5, 6, 7, 8, 9, 10, 11, 12, 13, 14
CALLE SAN CRISTOBAL	1, 2, 3, 4, 5, 6, 7, 8, 9, 10, 11, 12, 13, 14, 15, 16, 17, 18, 19, 20, 21, 22, 23, 24, 25, 26, 27, 28, 29, 30, 32, 34, 36, 38, 40, 41, 42, 44, 46, 62
CALLE SAN MARCOS	1, 2, 3, 4, 5, 6, 7, 8, 9, 11, 12, 13, 14, 15, 16, 17, 18, 19, 20, 21, 22, 23, 24, 25, 26, 27, 28, 29, 31, 33, 35, 37, 39, 41, 43, 45, 47, 49, 51, 81
CALLE SAN PABLO	1, 2, 3, 4, 6, 8, 10, 12, 13, 14, 15, 16, 17, 18, 19, 20, 21, 22, 23, 24, 25, 26, 28, 30, 32
CALLE SAN ROQUE	1, 2, 3, 4, 5, 6, 7, 8, 9, 10, 12, 13, 14, 15, 16, 17, 20, 22, 24, 26, 28
CALLE SANTA LUCIA	1, 2, 3, 4, 5, 6, 7, 8, 9, 10, 11, 13, 15, 17, 19, 21
CALLE SEVILLA	7, 9
CALLE VIRGEN DE LA CABEZA	1, 3, 5, 7, 9, 11
CALLE VIRGEN (LA)	1, 2, 3, 4, 5, 6, 7, 8, 9, 10, 11, 12, 13, 14, 15, 16, 17, 18, 19, 20, 21, 22, 23, 24, 25, 26, 27, 28, 29, 30, 32, 33, 34, 35, 36, 37, 39, 40, 41, 42, 43, 44, 45, 46, 47, 48, 49, 50, 51, 52, 53, 54, 55, 56, 57, 58, 59, 60, 61, 62, 63, 64, 65, 66, 67, 68, 69, 70, 71, 72, 73, 74, 75, 76, 77, 78, 79, 80, 81, 82, 83, 84, 85
CALLE YERMA	9, 11, 13, 15
CALLE ZAZADILLA	1, 2, 3, 4, 5, 6, 7, 8, 9, 10, 11, 12, 13, 14, 15, 16, 17, 18, 19
CALLEJON FRANCISCO MUÑOZ LOMBARDO	168
CAMINO DEL ALJIBE	1, 3, 4, 5, 7, 9, 11
CARRETERA A-6026	0
CARRETERA JV-2228	1, 2, 3, 4, 5, 6, 7, 8, 9, 10, 11, 12
CARRETERA PUERTA DE ARENAS	66, 67, 68
PLAZA ANDALUCIA	1, 2, 3, 5, 13, 14, 16, 17, 18, 19, 20, 21, 22, 23, 24, 25, 26, 27, 28, 29
PLAZA JOSE MARTINEZ SALVADOR	1, 2, 3, 4, 5, 6, 7, 9
PLAZA LEGION (LA)	1, 2, 3, 4, 5, 6, 7, 8, 9, 10, 11, 12, 13, 38
PLAZA NUEVA	1, 2, 3, 4, 5, 7, 9, 11, 13, 15, 17, 19
TRAVESIA TR. AVDA. DE JAEN 06	133

INFORME DE VIALES DE CAMPILLO DE ARENAS
NOMBRE NORMALIZADO: Campillo de Arenas_BP_01
NOMBRE ÁREA DE INFLUENCIA: 23019_BP_01

VIALES DE NOALEJO	
Nombre de vía	Rango de portales
AVENIDA CONSTITUCION	33, 35, 37

SALIDA	23002462 - José Nogué
	2025/23002462/M000000000105
	Fecha: 27/02/2025

INFORME DE VIALES DE CAMPILLO DE ARENAS

NOMBRE NORMALIZADO: Campillo de Arenas_BP_01

NOMBRE ÁREA DE INFLUENCIA: 23019_BP_01

Áreas limítrofes:

No existen áreas limítrofes.

INFORME DE VIALES DE CASTILLO DE LOCUBÍN
NOMBRE NORMALIZADO: Castillo de Locubín_BP_01
NOMBRE ÁREA DE INFLUENCIA: 23026_BP_01

Centros del área:

23002449 - I.E.S. Las Fuentezuelas
23002462 - E.A.S.D. José Nogué

Viales incluidos en el área

VIALES DE CASTILLO DE LOCUBÍN	
Nombre de vía	Rango de portales
AVENIDA ANDALUCIA	1, 2, 3, 4, 5, 6, 7, 8, 9, 10, 11, 12, 13, 14, 15, 16, 17, 18, 19, 20, 21, 22, 23, 24, 25, 26, 27, 28, 29, 30, 31, 33, 35
AVENIDA VIRGEN DE LA CABEZA	1, 2, 3, 4, 5, 6, 7, 8, 9, 10, 11, 12, 13, 14, 15, 16, 17, 18, 19, 20, 21, 22, 23, 24, 25, 26, 27, 28, 29, 30, 31, 32, 33, 34, 35, 36, 37, 38, 39, 40, 41, 42, 43, 44, 45, 46, 47, 48, 49, 50, 51, 52, 54, 55, 56, 57, 58, 59, 60, 62, 63, 65, 67, 69, 71, 73, 75, 77, 79
AVENIDA VIRGEN DEL ROCIO	23, 27, 29, 31, 39, 43
CALLE ALAMOS (LOS)	1, 2, 3, 4, 5, 6, 7, 8, 9, 10, 11, 12, 14, 16, 17, 18, 19, 22, 28, 32, 34, 38
CALLE ALBERGUES LA PAZ	1, 3, 6, 7, 8, 12
CALLE ALMENDRO	1, 3, 4, 5, 7, 9, 11, 13, 15, 16, 18, 19, 21, 23, 25, 27, 31
CALLE ALMERIA	1, 2, 4, 6, 8, 10, 11, 12, 13, 14, 16, 18, 20, 22, 24, 26, 27, 28
CALLE ALTA	2, 3, 4, 5, 6, 7, 8, 9, 10, 11
CALLE ANTONIO MACHADO	1, 2, 3, 4, 5, 6, 7, 8, 9, 10, 11, 12, 13, 14, 15, 16, 17, 18, 19, 20, 21, 22, 23, 24, 25, 26, 27, 28, 29, 30, 31, 32, 33, 34, 35, 36, 37, 38, 39, 40, 41, 42
CALLE ANTONIO OLMO	2, 14
CALLE ASUNCION (LA)	1, 2, 3, 4, 5, 6, 7, 8, 9, 10, 11, 12, 13, 14, 15, 16, 17, 18, 19, 20, 21, 22, 24, 26
CALLE BELEN	1, 2, 3, 4, 5, 6, 7, 8, 9, 10, 11, 12, 13, 14, 15, 16, 17, 18, 19, 20, 21, 22, 23, 24, 25, 26, 27, 28, 29, 30, 31, 32, 33, 34, 35, 36, 37, 38, 39, 40, 41, 43, 45
CALLE BLAS INFANTE	1, 2, 3, 4, 5, 6, 7, 8, 9, 10, 11, 13, 14, 15, 16, 17, 18, 19, 20, 21, 22, 23, 24, 25, 26, 27, 28, 29, 30, 31, 33, 34, 36, 38, 40, 44
CALLE BLAS POYATOS	1, 2, 3, 4, 5, 6, 7, 8, 9, 10, 11
CALLE CADIZ	2, 3, 4, 5, 6, 7, 8, 9, 10, 12, 14, 15, 16, 17, 18, 19, 20, 21, 22, 23, 24, 25, 26, 28, 30, 32, 35
CALLE CALVARIO	1, 2, 3, 4, 5, 6, 7, 8, 9, 10, 11, 12, 13, 14, 15, 16, 17, 18, 19, 20, 21, 22, 23, 24, 25, 26, 27, 28, 29, 30, 31, 32, 33, 34, 35, 36, 37, 38, 39, 40, 41, 42, 43, 44, 45, 46, 47, 48, 49, 50, 52, 54, 56, 58, 60
CALLE CALZADA	1, 2, 3, 4, 5, 6, 7, 8, 9, 10, 11, 12, 13, 14, 15, 16, 17, 18, 19, 20, 21, 22, 23, 24, 25, 26, 27, 28, 29, 30, 31, 32, 33, 35, 37, 39, 41, 43, 45, 47, 49, 51, 53, 55, 57, 59, 61, 63, 65, 67, 69, 71, 73, 75, 77, 79
CALLE CAMINO DEL CEMENTERIO	1, 3
CALLE CANTON ALTO	2, 3, 4, 5, 7, 9, 11
CALLE CAÑO (EL)	1, 2, 4, 6, 8
CALLE CARRERA DE JESUS	1, 2, 3, 4, 6, 7, 8, 9, 10, 11, 12, 13, 14, 15, 16, 17, 18, 19, 20, 21, 22, 23, 24, 25, 26, 27, 28, 29, 30, 31, 32, 33, 34, 35, 36, 37, 39, 40, 41, 42, 43, 44, 45, 46, 47, 48, 49, 50, 51, 52, 53, 54, 55, 56, 57, 58, 59, 60, 61, 62, 63, 64, 65, 66, 67, 68, 69, 70, 71, 73, 75, 77, 79, 81
CALLE CARRERA (LA)	1, 10, 25, 29, 31, 37, 39, 41, 43
CALLE CEREZO	2, 4, 5, 6, 9
CALLE CERVANTES	1, 2, 3, 4, 5, 6, 7, 8, 9, 10, 11, 12, 13, 14
CALLE COCHERAS	1
CALLE COLLADOS	1, 3, 4, 5, 6, 7, 8, 9, 10, 11, 12, 13, 14, 15, 16, 17, 18, 19, 21, 23, 24, 25, 26, 27, 28, 29, 30, 31, 32, 33, 34, 36, 38, 40
CALLE COLMENERO	1, 2, 4, 6, 8, 10, 12, 14, 16, 18, 20, 22, 24, 25, 26, 27, 28, 29, 30, 31, 33, 36, 38, 39, 40, 41, 42, 45, 46, 47, 48, 49, 50, 51, 52, 53, 55
CALLE COLON	1, 2, 3, 4, 5, 6, 7, 8, 10
CALLE CONDESA DE HUMANES	1, 2, 3, 4, 5, 6, 7, 8, 9, 10, 11, 12, 14, 15, 16, 17, 18, 19, 20, 21, 22, 23, 24, 25, 26, 27, 28, 29, 30, 31, 32, 34, 36, 38, 40, 42, 44, 46, 47, 48, 49, 50, 52, 54, 56, 58, 60, 62, 64, 66, 68, 70, 72, 74, 76, 78, 80, 86, 88, 90, 92, 94, 96, 98, 100, 102, 104, 106, 108, 110, 112
CALLE CORDOBA	1, 2, 3, 4, 5, 6, 7, 8, 9, 10, 11, 12, 13, 14, 15, 16, 17, 18, 19, 20, 21, 22, 23, 24, 25, 26, 27, 28, 29, 30, 31, 32, 33, 34, 36, 37, 38, 40, 41, 42, 43, 44, 45, 46, 47, 48, 49, 50, 51, 52, 54, 55, 57, 59, 61, 63, 65, 67
CALLE CRUZ VERDE	1, 2, 3, 4, 5, 6, 7, 8, 9, 10

INFORME DE VIALES DE CASTILLO DE LOCUBÍN
NOMBRE NORMALIZADO: Castillo de Locubín_BP_01
NOMBRE ÁREA DE INFLUENCIA: 23026_BP_01

VIALES DE CASTILLO DE LOCUBÍN	
Nombre de vía	Rango de portales
CALLE CUESTA DE LA AMARGURA	1, 2, 3, 4, 5, 6, 10
CALLE CUESTA DE LA CRUZ	1, 2, 3, 4, 5, 6, 7, 8, 9, 10, 11, 12, 14, 16, 18, 19, 20, 22, 24, 26, 28, 30, 32, 34, 36, 38, 40
CALLE DOCTOR FLEMING	1, 2, 4, 6, 8, 10
CALLE DOCTOR MARAÑÓN	1, 2, 3, 4, 5, 6, 7, 8, 9, 10, 11, 12, 13, 14
CALLE DONANTES DE SANGRE	1, 2, 3, 4, 5, 6, 8, 10, 12
CALLE DOÑA PEPA	4, 6
CALLE EMPEDRADA	1, 2, 3, 4, 5, 6, 7, 8, 9, 10, 11, 12, 13, 14, 15, 16, 17, 18, 19, 20, 21, 22, 23, 24, 25, 26, 27, 29, 31, 33, 35, 37, 39, 41, 43, 45, 47, 49
CALLE ENCINA HERMOSA	49, 51, 53, 55, 57, 59, 61, 65, 67, 69
CALLE ENDRINAL (EL)	13, 15, 17, 19, 21, 23, 25, 27, 29
CALLE ERA (LA)	2, 3, 4, 5, 6, 7, 8, 9, 10, 11, 12, 13, 15, 16, 17, 18, 19, 20, 21, 23, 25, 27, 29, 31, 33, 35, 37, 39
CALLE ERAS (LAS)	1, 2, 3, 4, 5, 6, 7, 8, 9, 10, 11, 13
CALLE ERILLA (LA)	2, 4, 6, 7, 8, 9, 10, 11, 12, 13, 14
CALLE FEDERICO PARERA	1, 2, 3, 4, 5, 6, 7, 8, 9, 10, 11, 12, 13, 14, 15, 17
CALLE FELIPE CASTILLO CASTILLO	1, 2, 3, 4, 5, 6, 8, 9, 10, 12, 14, 15, 17
CALLE FUENTE (LA)	2, 3, 5, 7, 8, 9, 10, 11, 12, 13, 14, 15, 16, 17, 18, 19, 20, 21, 22, 23, 24, 25, 26, 27, 28, 29, 30, 31, 32, 33, 34, 36, 38, 40, 42
CALLE GINES MARTINEZ ARANDA	1, 2, 3, 4, 5, 6, 7, 9, 10, 11, 12, 14, 15, 16, 17, 18, 19, 21, 22, 24, 26
CALLE GRAN CAPITAN	1, 2, 3, 4, 5, 6, 7, 8, 10, 12, 14, 16
CALLE HERREROS	1, 2, 3, 4, 5, 6, 7, 8, 9, 10, 11, 12, 13, 14, 15, 16, 17, 19, 21, 23, 25
CALLE HIGUERAS	3, 21, 23, 25, 27
CALLE HIGUERUELAS	1, 3, 4, 6, 7, 8, 9, 10, 11, 12, 13, 14, 15, 16, 17, 18, 19, 22, 23, 24, 25, 26, 27, 28, 29, 30, 31, 32, 33, 35, 37, 41, 43, 71, 73, 75
CALLE HISPANIDAD	1, 2, 3, 4, 5, 6, 7, 8, 9, 10, 11, 12, 13, 16, 18, 20, 22, 24, 26, 28
CALLE HONTANA	1, 2, 3, 4, 5, 6, 7, 8, 9, 10, 11, 12, 13, 14, 15, 16, 17, 18, 19, 20, 21, 22, 23, 24, 25, 26, 27, 28, 29, 30, 31, 32, 33, 34, 35, 36, 38, 40, 47, 49, 51, 53, 55, 57
CALLE HUELVA	1, 3
CALLE HUERTAS (LAS)	11, 35, 37
CALLE IGLESIA	2
CALLE IGLESIA (VENTAS CARRIZAL)	1, 2, 3, 4, 5, 6, 7, 8, 9, 10, 11, 12, 13, 14, 15, 16, 17, 18, 19, 20, 21, 22, 23, 24, 25, 26, 27, 28, 29, 30, 31, 32, 33, 34, 35, 36, 37, 38, 39, 40, 41, 42, 43, 44, 45, 46, 47, 48, 49, 50, 52, 54
CALLE INDEPENDENCIA	1, 2, 3, 4, 5, 6, 7, 8, 9, 10, 11, 12, 13, 14, 15, 16, 17, 18, 19, 20, 21, 22, 23, 24, 25, 26, 27, 28, 29, 30, 31, 32, 33, 34, 35, 36, 37, 38, 39, 40, 41, 42, 43, 44, 45, 46, 47, 48, 50, 52
CALLE ISABEL PARRA	2, 4, 6, 8, 10, 12, 14, 16, 18
CALLE JACINTO BENAVENTE	1, 2, 3, 4, 5, 6, 7, 8, 9, 10, 11, 12, 13, 14, 15, 16, 17, 18, 19
CALLE JESUS	1, 5, 7, 9
CALLE JESUS Y MARIA	1, 4, 6
CALLE JOSE ECHEGARAY	1, 2, 3, 4, 5, 6, 7, 8, 9, 10, 11, 12, 13, 14, 15, 16, 17, 18, 20
CALLE JOSEFA MENA	1, 2, 3, 4, 5, 7, 8, 9, 10, 11, 12, 13, 14, 15, 16, 17, 18, 20, 24, 26
CALLE JUAN ARANDA SALAZAR	4, 7
CALLE JUAN RAMON JIMENEZ	1, 2, 3, 4, 5, 6, 8, 9, 10, 11, 12, 13, 14, 15, 16, 17, 18, 19, 20, 21, 22, 23, 24, 25, 26, 27, 28, 29, 30
CALLE JUAN XXIII	1, 2, 3, 4, 5, 6, 7, 8, 9, 10, 11, 12, 13, 14, 15, 16, 17
CALLE LIMONES	0
CALLE LOPE DE VEGA	1, 2, 3, 4, 5, 6, 7, 8, 9, 10, 11, 12, 13, 14, 15, 16, 17, 18, 19, 21, 23, 25, 27, 29, 31, 33, 35, 37, 39
CALLE MALAGA	1, 2, 3, 4, 5, 6, 7, 8, 9, 10, 11, 12, 13, 14, 15, 16, 17, 18, 19, 20, 21, 22, 23, 25, 26, 27, 29, 31, 33
CALLE MANCHADOS	1, 2, 3, 4, 5, 6, 7, 8, 9, 10, 11, 12, 13, 14, 15, 16, 17, 18, 19, 20, 21, 22, 24
CALLE MANZANO	1, 2, 3, 4, 6, 10, 15
CALLE MOLINILLO	22

INFORME DE VIALES DE CASTILLO DE LOCUBÍN
NOMBRE NORMALIZADO: Castillo de Locubín_BP_01
NOMBRE ÁREA DE INFLUENCIA: 23026_BP_01

VIALES DE CASTILLO DE LOCUBÍN	
Nombre de vía	Rango de portales
CALLE MOLINO (EL)	1, 2, 3, 4, 5, 6, 8, 10
CALLE MONTECILLO	1, 2, 3, 4, 5, 6, 7, 8, 9, 10, 11, 12, 13, 14, 15, 16, 17, 18, 19, 20, 21, 22, 23, 24, 25, 26, 27
CALLE NARANJO	0, 2, 3, 4, 5, 6, 7, 8, 9, 10, 20
CALLE NUEVA DE LA PLAZA	1, 2, 3, 4, 5, 6, 8, 10, 12, 13, 14, 15, 16, 17, 18, 19, 20, 21, 22, 24, 26, 28, 32, 34, 36, 38, 40, 42
CALLE OCON	1, 2, 3, 4, 5, 6, 7, 8, 9, 10, 11, 12, 13, 14, 15, 16, 17, 19, 21, 23
CALLE OLIVOS (LOS)	1, 2, 3, 4, 5, 6, 7, 8, 9, 10, 11, 12, 13, 14, 15, 16, 17, 18, 19, 20, 21, 22, 23, 24, 25, 26, 27, 29, 31, 33, 45
CALLE PARALELA ERA (VENTAS CAR)	4, 6, 8, 10, 12, 14, 16, 18, 20
CALLE PARQUE	4, 5, 6, 7, 8, 9, 11, 13, 15, 17, 19, 21
CALLE PARRA (LA)	1, 2, 3, 4, 5, 6, 7, 8, 9, 10, 11, 12, 13, 14, 15, 16, 17, 18, 19, 20, 21, 22, 23, 24, 25, 26, 27, 28, 29, 30, 31, 32, 33, 34, 35, 36, 38, 40
CALLE PASCUAL LEYVA	1, 2, 3, 4, 5, 6, 8, 9, 10, 11, 12, 14, 16, 18, 20, 22, 24, 26, 28
CALLE PEDREGAL (EL)	1, 2, 3, 4, 5, 6, 7, 8, 9, 11, 13, 15, 17, 19, 21
CALLE PERAL	8, 10, 11, 12, 13, 14, 15, 16, 17, 18, 19
CALLE PIZARRO	3, 41, 43
CALLE PLAZA (LA)	1, 2, 3, 4, 5, 6, 7, 8, 10, 12
CALLE POSITO (EL)	1, 2, 3, 4, 5, 6, 7, 8, 9
CALLE PROLONGACION DE COLMENERO	1, 3
CALLE PUERTA REAL	1, 2, 3, 4, 5, 7, 8, 9, 11, 12, 13, 14, 15, 16, 17, 18, 20, 22, 24
CALLE RAMON Y CAJAL	1, 3, 4, 5, 6, 7, 8, 9, 10, 11, 12, 13, 14, 15, 16, 17, 18, 19, 20, 21, 22, 23, 24, 25, 26, 27, 28, 29, 30, 31, 32, 33, 34, 35, 36, 37, 38, 39, 40, 41, 42, 43, 44, 45, 46, 47, 48, 49, 50, 52, 54, 56, 58, 60, 62, 64
CALLE REAL	1, 2, 3, 4, 5, 6, 7, 8, 9, 10, 11, 12, 13, 14, 15, 16, 17, 18, 19, 20, 21, 22, 23, 24, 25, 26, 27, 28, 29, 30, 31, 32, 33, 35, 37, 39, 41, 43, 45, 47, 49
CALLE REYES CATOLICOS	1, 2, 3, 4, 5, 6, 7, 8, 9, 10, 11, 12, 13, 14, 15, 16, 17, 18, 19, 20, 21, 22, 23, 24, 25, 26, 27, 28, 29, 30, 31, 32, 33, 34, 35, 36, 37, 38, 39, 40
CALLE RIO	1, 2, 3, 5, 7, 9, 11, 13, 15, 17
CALLE ROSALES (LOS)	1, 2, 3, 5, 6, 8, 10, 12, 14, 16, 18, 20, 22, 24
CALLE SAN ANTON	1, 2, 3, 4, 5, 6, 7, 8, 9, 10, 11, 12, 14, 15, 16, 17, 18, 20, 22, 24, 26, 27, 28, 29, 30, 31, 32, 33, 34, 35, 36, 37, 38, 39, 40, 42, 43, 44, 45, 46, 47, 48, 49, 50, 51, 52, 53, 54, 55, 56, 58, 60, 62, 64, 66
CALLE SAN ANTONIO	1, 2, 3, 4, 5, 6, 7, 8, 9, 10, 12, 13, 14, 15, 16, 17, 18, 19, 20, 22, 24, 26, 28, 30, 32, 34, 36, 38, 40
CALLE SAN ISIDRO	1, 2, 4, 5, 6, 7, 8, 10
CALLE SAN JOSE	1, 2, 3, 4, 5, 6, 7, 8, 9, 10, 11, 12, 13, 14, 15, 16, 17, 18, 20, 22, 24, 26, 28
CALLE SAN ROGELIO	1, 3, 5, 7, 20
CALLE SANTA TEODORA	1, 2, 3, 4, 5, 6, 7, 8, 9, 10, 11, 12, 13, 14, 15, 16, 17, 18, 19, 21, 23, 25, 27, 37, 39, 41
CALLE SEVERO OCHOA	1, 2, 3, 4, 6, 7, 8, 9, 10, 11, 14, 15, 16, 17, 19, 20, 21, 22, 23, 24, 25, 26, 27, 28, 29, 30, 31, 32, 33, 34, 36, 38, 40, 42, 43, 44, 45, 46, 47, 48, 49, 50, 51, 52, 53, 54, 56, 57, 58, 60
CALLE SEVILLA	1, 2, 3, 4, 5, 6, 7, 8, 9, 10, 12, 14, 16
CALLE SIFONES	6, 8
CALLE TRIANA	4, 6, 8, 10, 13, 15, 17, 19, 21, 23, 25, 27, 29, 31, 33, 35, 37, 39, 41, 43, 45, 47, 49, 51, 53, 55, 57, 59, 61
CALLE VERACRUZ	1, 2, 3, 4, 5, 6, 7, 8, 9, 10, 12, 13, 14, 15, 16, 17, 18, 19, 20, 21, 22, 23, 24, 25, 26, 27, 28, 29, 30, 31, 32, 33, 34, 35, 38, 39, 40, 41, 42, 43, 45, 47, 49, 51, 53, 55, 57, 59, 61, 63, 65, 67, 69, 71
CALLE VICENTE ALEIXANDRE	1, 2, 3, 4, 5, 6, 7, 9, 11, 13, 15, 17, 19, 21, 23, 25, 27, 29, 31, 33
CALLE VILLETA (LA)	1, 2, 3, 4, 5, 6, 7, 8, 10
CALLE ZACATIN	1, 2, 3, 4, 5, 6, 7, 8, 9, 10, 11, 12, 13, 15, 16, 18, 20
CALLE 28 DE FEBRERO	4, 10, 18
CALLE 8 DE MARZO	7, 11
CALLEJON OLIVOS (DE LOS)	1, 2, 3, 4, 5, 6, 7, 8, 10, 12
CALLEJON VERACRUZ	12, 14

INFORME DE VIALES DE CASTILLO DE LOCUBÍN
NOMBRE NORMALIZADO: Castillo de Locubín_BP_01
NOMBRE ÁREA DE INFLUENCIA: 23026_BP_01

VIALES DE CASTILLO DE LOCUBÍN	
Nombre de vía	Rango de portales
CAMINO NACIMIENTO (DEL)	1, 2, 3, 4, 5, 6, 7, 8, 10
CAMINO RIBERA DEL CAZ	59
CARRETERA GRANADA (CASTILLO DE LOCUBIN)	1, 2, 3, 4, 5, 6, 7, 8, 9, 10, 11, 12, 13, 14, 15, 16, 17, 18, 19, 20, 21, 22, 23, 24, 25, 26, 27, 28, 29, 30, 31, 32, 33, 34, 35, 36, 37, 38, 39, 40, 42, 43, 44, 45, 46, 47, 48, 49, 50, 51, 52, 53, 54, 55, 56, 57, 58, 59, 60, 61, 62, 63, 64, 65, 66, 67, 69, 70, 71, 72, 73, 74, 75, 76, 77, 78, 79, 80, 81, 82, 84, 85, 88, 90, 91, 92, 93, 94, 96, 98, 100, 102
CARRETERA GRANADA (VENTAS CARRIZAL)	1, 2, 3, 4, 5, 7, 8, 9, 10, 11, 12, 13, 14, 15, 16, 17, 18, 19, 20, 21, 22, 24, 26, 27, 28
CARRETERA JAEN	1, 3, 5, 7, 9, 11, 13, 15
PARAJE MELOJA (LA)	3
PARAJE NACIMIENTO DEL RIO	12, 14
PASEO CONSTITUCION (LA)	1, 2, 3, 4, 5, 6, 7, 8, 9, 10, 11, 13, 15, 17, 19, 21, 23, 25, 27, 29, 31, 33
PLAZA CARMEN	1, 2, 3, 5, 7, 9, 11, 12, 13, 14, 15, 16, 17, 18, 19, 21, 23, 25
PLAZA IGLESIA	1, 3, 4, 5, 6, 7, 8, 9, 10, 12
POLIGONO SAU1	49
POLIGONO SAU3	0
POLIGONO UE10B	4
POLIGONO UE2	48
POLIGONO UE3	16
PROLONGACION CALLE LA FUENTE (VENTAS)	1, 3, 5, 7
TRAVESIA CALZADA	1, 2, 3, 4, 5, 6, 7, 8, 9, 10, 11, 12, 14

SALIDA	23002462 - José Nogué
	2025/23002462/M000000000105
	Fecha: 27/02/2025

INFORME DE VIALES DE CASTILLO DE LOCUBÍN

NOMBRE NORMALIZADO: Castillo de Locubín_BP_01

NOMBRE ÁREA DE INFLUENCIA: 23026_BP_01

Áreas limítrofes:

No existen áreas limítrofes.

INFORME DE VIALES DE FRAILES

NOMBRE NORMALIZADO: Frailes_BP_01

NOMBRE ÁREA DE INFLUENCIA: 23033_BP_01

Centros del área:

23002449 - I.E.S. Las Fuentezuelas

23002462 - E.A.S.D. José Nogué

Viales incluidos en el área

VIALES DE ALCALÁ LA REAL	
Nombre de vía	Rango de portales
CARRETERA JA-4302	53

INFORME DE VIALES DE FRAILES
NOMBRE NORMALIZADO: Frailes_BP_01
NOMBRE ÁREA DE INFLUENCIA: 23033_BP_01

VIALES DE FRAILES	
Nombre de vía	Rango de portales
ACCESO LINAREJOS	14
AVENIDA ANDALUCIA	4, 6, 7, 8, 10, 12, 13, 14, 15, 16, 18, 19, 20
AVENIDA CONSTITUCION (DE LA)	2, 3, 4, 5, 6, 7, 8, 9, 10, 11, 12, 13, 14, 15, 16, 17, 18, 19, 20, 21, 25, 27
CALLE A (LA DEHESILLA)	0
CALLE ALBA	2, 3, 4, 5, 7, 9, 11, 13, 19
CALLE ALMOGUER	1, 2, 3, 4, 5, 6, 7, 8, 9, 10, 11, 12, 13, 14, 15, 16, 17, 18, 19, 20, 21, 22, 23, 24, 25, 26, 27, 28, 29, 30, 31, 32, 33, 34, 35, 36, 37, 38, 39, 41, 42, 44, 45, 47, 49, 51, 53, 55, 57, 59
CALLE AMARGURA	1, 2, 4, 6
CALLE ANCHA	1, 3, 5, 7, 9, 11
CALLE ANEJO CALVARIO	1, 2, 4, 6
CALLE ANGUITA	1, 2, 3, 5, 6, 20
CALLE AVENIDA DE LA SIERRA SUR	1, 2, 3, 4, 5, 6, 7, 8, 9, 10, 11, 12, 13, 17, 18
CALLE B (LA DEHESILLA)	0
CALLE BALNEARIO (DEL)	4, 6
CALLE C (LA DEHESILLA)	0
CALLE CAIDA	2
CALLE CALVARIO	1, 2, 3, 4, 5, 6, 7, 8, 9, 11, 13, 15, 17, 19, 21, 23, 25, 27, 29, 31, 33, 35, 37, 39, 41, 43, 45, 47
CALLE CAMPO	1, 2, 3, 4, 5, 6, 7, 8, 9, 10, 11, 12, 13, 14, 16, 18, 20, 22, 24
CALLE CANTILLO	1, 2, 3, 4, 6, 7, 8, 9, 11, 13, 15, 17, 19, 21, 23
CALLE CARBONERAS	1, 2, 3, 4, 5, 6, 7, 8, 9, 10, 12, 14, 16, 18, 20, 24, 26, 28, 30
CALLE CARIDAD	1, 3, 5, 7, 9, 11, 13, 15
CALLE CASTILLEJO	1, 2, 3, 4, 6, 7, 8, 10, 12, 14, 16, 18, 20, 22, 24, 26, 50, 52
CALLE CEPERO	1, 2, 3, 5, 7
CALLE CERRILLO	1, 2, 3, 4, 5, 6, 8, 9, 10, 11, 12, 13, 14, 15, 16, 17, 18, 19, 20, 21, 23, 25, 27, 29, 31, 33
CALLE CORRAL	1, 3, 5, 7, 9
CALLE CRUZ	1, 2, 3, 4, 5, 6, 7, 8, 9, 10, 11, 12, 13, 14, 15, 16, 17, 18
CALLE CUESTA (LA)	1, 2
CALLE CUEVAS	2, 3, 4, 6, 9, 11, 13, 15, 16, 17, 18
CALLE D (LA DEHESILLA)	0
CALLE DEAN MUDARRA	1, 2, 3, 4, 5, 6, 7, 8, 9, 10, 11, 12, 13, 14, 15, 16, 17, 18, 19, 20, 21, 22, 23, 24, 25, 26, 27, 28, 29, 30, 31, 32, 33, 34, 35, 36, 38, 40, 42, 44, 46, 48
CALLE DOCTOR FERMIN MEDINA	1, 2, 3, 4, 5, 6, 7, 8, 9, 10, 11, 12, 13, 14, 15, 17, 18, 20, 21, 22, 23, 24, 25, 26, 27, 28, 29, 31, 33
CALLE DOÑA INMACULADA CAMPOS TORRES	0
CALLE ELVIRA	1, 2, 3, 4, 5, 8, 9, 10, 11, 12, 13, 14, 15, 16, 17, 18, 19, 20, 21, 22, 23, 24, 25, 26, 27, 28, 29, 30, 31, 33, 34, 35, 36, 37, 39, 40
CALLE FEDERICO GARCIA LORCA	1, 2, 3, 4, 5, 6, 7, 8, 9, 10, 11, 12, 14
CALLE GLORIA	2, 3, 4, 5, 6, 7, 8, 9, 11
CALLE HORNO	1, 2, 3, 4, 5, 6, 7, 8, 9, 10, 12, 14, 16, 18, 20, 22
CALLE HUERTAS	1, 2, 4, 6, 7, 8, 10, 14, 17, 23
CALLE HUERTOS	1, 2, 3, 4, 5, 6, 7, 8, 9, 10, 11, 12, 13, 14, 15, 16, 17, 18, 19, 22, 23, 24, 25, 26, 27
CALLE JESUS	1, 2, 3, 4, 5, 6, 7, 8, 10, 14, 16, 18, 20
CALLE LECHEROS	1, 3, 4, 5, 6, 7, 8, 10, 28
CALLE MECEDERO	2, 3, 4, 5, 6, 7, 8, 9, 10, 11, 12, 13, 14, 15, 16, 17, 18, 19, 20, 21, 22, 23, 24, 25, 26, 27, 28, 29, 30, 31, 32, 33, 35, 37, 39, 41, 43, 45, 47
CALLE MESONES	1, 2, 3, 4, 5, 6, 7, 9
CALLE NACIMIENTO	1, 2, 3, 4, 5, 6, 7, 8, 9, 10, 11, 12, 13, 14, 15, 16, 17, 18, 19, 20, 21, 22, 23, 25, 27, 29, 30, 31, 32, 33, 34, 36, 38, 40, 42, 44, 46, 48, 50, 52, 54, 56
CALLE NUEVA	1, 2, 4, 5, 7, 9, 11, 13, 15, 17
CALLE PARRIZAS	1, 3, 4, 5, 6, 7, 8, 9, 10, 11, 12, 13, 14, 16, 17, 18, 20, 22, 24

INFORME DE VIALES DE FRAILES
NOMBRE NORMALIZADO: Frailes_BP_01
NOMBRE ÁREA DE INFLUENCIA: 23033_BP_01

VIALES DE FRAILES	
Nombre de vía	Rango de portales
CALLE PICACHOS	2, 3, 4, 5, 6, 7, 8, 9, 10, 11, 12, 13, 14, 15, 16, 17, 18, 19, 20, 21, 22, 23, 24, 25, 26, 27, 28, 29, 30, 31, 32, 33, 34, 35, 36, 37, 38, 39, 40, 41, 42, 43, 44, 45, 46, 47, 48, 49, 50, 51, 52, 53, 54, 55, 56, 57, 58, 59, 60, 61, 62, 63, 64, 65, 66, 67, 68, 69, 70, 71, 72, 73, 75, 76, 77, 79
CALLE RAFAEL ABRIL	1, 2, 3, 4, 5, 6, 7, 8, 10, 11, 12, 13
CALLE ROSARIO	1, 2, 3, 4, 5, 6, 7, 8, 9, 10, 11, 12, 13
CALLE ROTURAS ALTAS	4, 7, 12, 14
CALLE ROTURAS BAJAS	1, 2, 3, 4, 5, 6, 7, 8, 12, 14, 16, 22, 24
CALLE SAN ANTONIO	1, 2, 3, 4, 5, 6, 7, 8, 9, 10, 12, 13, 14, 15, 16, 17, 18, 19, 20, 21, 22, 23, 24, 25, 26, 28, 32, 34, 36
CALLE SAN JOSE	1, 2, 3, 4, 5, 6, 7, 8, 9, 10, 11, 12, 13, 14, 15, 16, 17, 19, 21, 23, 25, 27
CALLE SAN PEDRO	2, 4, 5, 6, 9, 11, 13, 15
CALLE SAN RAFAEL	1, 2, 3, 4, 5, 6, 7, 8, 9, 10, 11, 12, 13, 14, 15, 17
CALLE SANTA LUCIA	1, 2, 3, 4, 5, 6, 7, 8, 9, 10, 11, 12, 13, 15, 16, 18, 20, 22, 23, 25, 27
CALLE SANTO DOMINGO	1, 2, 3, 4, 5, 6, 7, 8, 9, 10, 11, 12, 13, 14, 15, 16, 17, 18, 19, 20, 21, 22, 23, 24, 25, 26, 27, 28, 29, 30, 31, 32, 33, 34, 35, 36, 37, 38, 39, 40, 41, 42, 44, 46
CALLE SANTO ROSTRO	1, 2, 3, 4, 5, 6, 7, 8, 9, 10, 11, 12, 13, 14, 15, 16, 17, 18, 19, 20, 21
CALLE SIN SALIDA	8
CALLE TEJAR	2, 4, 5, 6, 7, 8, 9, 10, 11, 12, 13, 14, 15, 16, 17, 18, 19, 20, 21, 22, 23, 24, 25, 26, 27, 28, 29, 30, 31, 32, 33, 34, 35, 36, 37, 38, 39, 40, 41
CALLE VIRGEN DE LA CABEZA	2, 3, 4, 5, 9, 10, 11, 12, 13, 14, 17, 18, 19
CALLE VIRGEN DE LAS ANGUSTIAS	5
CAMINO CEMENTERIO (DEL)	2
DISEMINADO CORTIJADA CAÑADA DE ALCALA	2, 3, 4, 5, 8, 32
DISEMINADO CORTIJADA CAÑADA NOGUERAS	2, 3
DISEMINADO CORTIJADA EL NOGUEAL	1, 2
DISEMINADO CORTIJADA PUERTO BLANCO	0, 5, 6, 7, 9, 11, 13, 15, 17, 21
DISEMINADO CORTIJO LOS ROSALES	8, 12, 13, 14, 15
DISEMINADO DISEMINADO LOS BAÑOS	14, 15
PLAZA MIGUEL DE CERVANTES	1, 2, 3, 4, 5, 6, 7, 18
PLAZA RECTOR MUDARRA	1, 3, 5, 6, 7, 8, 9, 10, 24

SALIDA	23002462 - José Nogué
	2025/23002462/M000000000105
	Fecha: 27/02/2025

INFORME DE VIALES DE FRAILES

NOMBRE NORMALIZADO: Frailes_BP_01

NOMBRE ÁREA DE INFLUENCIA: 23033_BP_01

Áreas limítrofes:

No existen áreas limítrofes.

INFORME DE VIALES DE FUENSANTA DE MARTOS

NOMBRE NORMALIZADO: Fuensanta de Martos_BP_01

NOMBRE ÁREA DE INFLUENCIA: 23034_BP_01

Centros del área:

23002449 - I.E.S. Las Fuentezuelas

23002462 - E.A.S.D. José Nogué

Viales incluidos en el área

VIALES DE FUENSANTA DE MARTOS	
Nombre de vía	Rango de portales
AVENIDA ANDALUCIA	1, 2, 3, 4, 6, 8, 9, 10, 12, 14, 16, 18, 20, 22, 25, 30, 32, 34, 36, 38, 42, 44, 46, 48, 50, 52, 54, 81, 82, 83, 84, 85, 86, 87, 88, 89, 90, 91, 92, 93, 94, 95, 96, 97, 98, 99, 100, 101, 102, 103, 104, 105
AVENIDA PARQUE	2, 4, 6
AVENIDA RIO (DEL)	2, 4
CALLE AGUACHARES	1, 2, 3, 4, 5, 6, 7, 8, 9, 10, 12, 13, 14, 15, 16, 17, 18, 20, 21, 22, 23, 25, 27, 29, 31
CALLE ALMERIA	1, 2, 3, 4, 6, 8, 10, 11, 12, 13, 14, 16
CALLE ALTA	1, 2, 3, 4, 5, 6, 7, 8, 9, 11, 12, 13, 14, 16, 18, 20, 22, 24, 26, 28, 30, 32, 34, 36, 38, 40, 42, 44, 46, 48, 50, 52, 54
CALLE ALTA CALERA	2, 4
CALLE ARROYEJO	1, 12
CALLE BANDERAS	1, 3, 5, 6, 7, 9, 11, 13, 15
CALLE BEATA	1, 2, 3, 4, 5, 6, 7, 8, 9, 10, 11, 12, 13, 14, 15, 16, 17, 18, 19
CALLE CADIZ	1, 2, 4, 6, 7, 8, 10, 12, 16
CALLE CALVARIO	1
CALLE CASTILLERIA (LA)	1, 8, 12
CALLE CERRADURA	9, 53, 55, 57, 59, 61, 63, 65, 67, 114
CALLE CERRO ALTO	1, 2, 3, 5, 7, 9, 11, 13, 15, 17, 19, 21, 23, 25, 27, 29, 31, 33, 35, 37, 39, 41, 43, 45
CALLE CERRO BAJO	1, 2, 3, 4, 5, 6, 7, 8, 9, 10, 11, 12, 13, 15, 17, 19, 21, 23, 25, 27, 29, 31, 33, 35, 37, 39, 41, 43, 45, 47, 49, 51, 53
CALLE CERVANTES	1, 2, 3, 4, 5, 6, 7, 8, 9, 10, 11, 12, 13, 14, 15, 16, 17, 18, 19, 20, 21, 22, 23, 24, 25, 26, 27, 28, 29, 30, 31, 32, 33, 34, 35, 36, 37, 38, 39, 40, 41, 42, 43, 44, 45, 46, 47, 48, 49, 50, 51, 52, 54, 56, 58, 60, 62, 64
CALLE CERVANTES CORTA	1, 2, 3, 4, 5, 6, 7, 8, 9, 10, 11, 12, 13, 14, 15, 16, 17, 18, 19, 20, 21, 22, 24, 26, 28
CALLE CORDOBA	1, 2, 6, 8, 10, 12
CALLE ELVIRA	2, 4, 5, 6, 7, 8, 9, 10, 12, 14, 16, 18, 20, 22
CALLE ENCARNACION LOPEZ	1, 2, 3, 4, 5, 6, 7, 8, 9, 10, 11, 12, 13, 14, 15, 16, 17, 18, 20, 21, 22, 23, 24, 25, 26, 27, 28, 29, 30, 31, 32, 33, 34, 35, 36, 37, 38, 39, 40, 46, 48, 52, 54, 56, 58, 60, 62, 64
CALLE ENCINAR PRIMERO	0, 1, 2, 3, 4, 7, 10, 12, 13, 16, 17, 21, 23, 25
CALLE ENCINAR SEGUNDO	1, 13, 17, 19, 21
CALLE ENCINAR TERCERO	1, 2, 3, 4, 8, 11, 12, 14, 18, 20, 22, 26, 28, 34, 40
CALLE ERILLA	1, 2, 3, 4, 5, 6, 7, 8, 10, 12, 14, 16
CALLE ESTRELLA	1, 2, 3, 4, 5, 6, 7, 8, 9, 10, 11, 12, 13, 14, 15, 16, 17, 18, 19, 20, 21, 22, 23, 24, 25, 26, 27, 28, 29, 30, 31, 32, 33, 34, 35, 36, 37, 38, 39, 40, 41, 42, 44, 46
CALLE FUENTECICA	1, 2, 3, 5, 7, 9, 13
CALLE GRANADA	2, 4, 8, 12, 16
CALLE GREDALES	1, 2, 3, 4, 5, 6, 7, 8, 10, 11, 12, 13, 14, 15, 16, 17, 18, 19, 20, 21, 22, 23, 24, 25, 26, 27, 28, 29, 30, 31, 32, 33, 34, 35, 36, 37, 38, 39, 40, 41, 42, 43, 44, 45, 46, 47, 48, 49, 53, 54, 55, 56, 57, 58, 59, 60, 61, 62, 63, 64, 65, 66, 67, 68, 69, 70, 71, 72, 73, 74, 75, 76, 78, 80, 82, 86, 88, 90, 92, 100, 116, 118, 120, 122
CALLE HERNAN CORTES	1, 2, 3, 4, 5, 6, 7, 9, 11, 12, 13, 14, 15, 17
CALLE HIGUERA	1, 2, 3, 4, 5, 6, 7, 8, 10, 12, 14, 16, 18, 20
CALLE HORNO	1, 2, 3, 4, 5, 6, 7, 8, 15

INFORME DE VIALES DE FUENSANTA DE MARTOS
NOMBRE NORMALIZADO: Fuensanta de Martos_BP_01
NOMBRE ÁREA DE INFLUENCIA: 23034_BP_01

VIALES DE FUENSANTA DE MARTOS	
Nombre de vía	Rango de portales
CALLE JAEN	2, 3, 4, 5, 6, 7, 8, 9, 10, 11, 13, 14, 15, 16, 17, 18, 19, 20, 21, 22, 24, 25, 26, 27, 28, 29, 30, 31, 32, 33, 34, 35, 36, 37, 38, 39, 40, 41, 42, 43, 44, 45, 46, 47, 48, 49, 50, 51, 52, 53, 54, 55, 56, 57, 58, 59, 60, 61, 62, 63, 64, 65, 66, 67, 68, 69, 70, 71, 72, 73, 74, 75, 76, 77, 78, 79, 80, 81, 82, 83, 84, 85, 86, 87, 88, 89, 90, 91, 92, 93, 94, 95, 97, 98, 99, 101, 102, 103, 105, 107, 108, 109, 111, 113, 115, 117, 119, 121, 123, 125, 127, 129, 131, 133
CALLE LLANA	2, 4, 5, 6, 7, 8, 9, 10, 11, 12, 13, 14, 15, 16, 17, 18, 19, 20, 22, 24, 26, 28, 30, 32, 34, 36, 38, 40, 42
CALLE LUNA	1, 2, 3, 4, 5, 6, 7, 8, 9, 10, 11, 12, 13, 14, 15, 16, 17, 18, 19, 20, 21, 22, 23, 24, 25, 26, 27, 28, 29, 30, 31, 32, 33, 34, 36, 38, 40, 42, 46
CALLE NUEVA	1, 2, 3, 4, 5, 6, 7, 8, 9, 10, 11, 12, 13, 14, 15, 16, 17, 18, 19, 20, 21, 23, 25, 27, 29, 31, 33, 35, 37, 39, 41, 43, 44, 45, 47, 49, 51
CALLE PALOMAR	1, 2, 3, 4, 5, 6, 7, 8, 9, 10, 11, 12, 13, 14, 16, 18, 20, 22, 24, 26, 28, 30, 32, 34, 36, 38, 40, 42, 44, 46, 48, 50, 52, 54, 56, 58, 60
CALLE PARRALEJO	1, 2, 3, 5, 6, 7, 8, 9, 10, 11, 12, 13, 14, 16, 17, 18, 19, 20, 21, 22, 23, 24, 25, 26, 27, 28, 29, 30, 31, 32, 33, 34, 35, 36, 37, 38, 39, 40, 41, 42, 43, 44, 45, 46, 47, 48, 49, 50, 51, 53, 55, 57, 59
CALLE PARRAS (LAS)	1, 2, 3, 4
CALLE PEÑUELA	1, 2, 3, 4, 5, 6, 7, 9, 10, 11, 12, 13, 14, 15, 16, 17, 18, 19, 20, 21, 22, 23, 24, 25, 26, 27, 28, 29, 30, 31, 32, 33, 34, 36, 38
CALLE PILAR DE REYES	1, 3
CALLE PRINCIPE FELIPE	1, 2, 3, 4, 5, 6, 7, 8, 9, 10, 11, 12, 13, 14, 15, 16, 17, 18, 19, 20, 21, 22, 24
CALLE REAL	1, 2, 3, 4, 5, 6, 7, 8, 9, 10, 11, 12, 13, 14, 15, 16, 17, 18, 19, 20, 21, 22, 23, 24, 25, 26, 27, 28, 29, 30, 31, 32, 33, 34, 35, 36, 37, 38, 39, 40, 41, 42, 43, 44, 45, 46, 47, 48, 49, 50, 51, 52, 53, 54, 55, 56, 57, 58, 59, 60, 61, 63, 65, 69, 71, 72, 73, 74, 75, 76, 77, 78, 79, 80, 81, 82, 83, 84, 85, 86, 87, 88, 89, 90, 91, 92, 93, 94, 95, 96, 97, 98, 99, 100, 101, 102, 103, 104, 105, 106, 107, 108, 109, 110, 111, 112, 113, 114, 115, 116, 117, 118, 119, 120, 121, 122, 123, 125, 126, 127, 128, 129, 130, 131, 132, 133, 134, 135, 137, 139, 140, 141, 142, 143, 144, 145, 146, 147, 148, 149, 150, 151, 152, 153, 154, 155, 156, 157, 158, 159, 160, 161, 162, 163, 164, 165, 166, 167, 168, 169, 170, 171, 172, 173, 174, 175, 176, 177, 178, 179, 180, 181, 182, 183, 184, 185, 186, 187, 188, 189, 190, 191, 192, 193, 194, 195, 196, 198, 200, 202, 204, 206, 208, 210
CALLE SEVILLA	1, 3, 4, 5, 6, 7, 9, 11
CALLE SOL	1, 2, 3, 4, 5, 6, 7, 8, 9, 10, 11, 12, 13, 14, 15, 17, 18, 19, 20, 21, 22, 24, 26, 27, 29, 30, 31, 32, 33, 34, 35, 36, 37, 38, 39, 40, 41, 43, 45, 47, 49, 51, 53, 55, 57, 59, 61, 63, 65, 67, 69, 71, 73, 75, 77, 79, 81, 83, 85, 87, 89
CALLE VADERA	1, 2, 3, 4, 5, 6, 7, 8, 9, 10, 11, 12, 13
CALLE VADOHORNILLO	6
CALLE VELETAS (LAS)	1, 2, 3, 5, 6, 7, 10, 11, 12, 13, 14, 15, 19
CALLE VILLAR	2, 3, 4, 5, 6, 7, 8, 9, 10, 12, 13, 14, 15, 17, 19, 21, 23, 25, 27, 29, 31, 33, 35, 37, 39, 41, 43, 45, 47, 49, 104, 106, 112
CALLEJON ENDRINO	1, 2, 3, 4
CALLEJON HIERRO	1
CALLEJON JULIO	1, 2, 3
CAMINO CELADILLAS (DE LAS)	1, 3
CAMINO CEMENTERIO DEL	1
CAMINO CORTIJILLOS (LOS)	1, 2, 3
CAMINO CORTIJO EL FRAILE	1, 30, 34, 36, 38, 40, 42
CAMINO ENCINAR	11, 17, 19, 28
CAMINO PARRALEJO (DEL)	1, 3, 4, 63, 65, 67
CAMINO VILLABLANCA (DE)	0, 1, 2, 3, 5, 7, 9, 11, 13, 15
CARRETERA JA-3305	0, 12, 14, 16, 18, 20, 22, 23, 24, 25, 27, 32, 41, 45, 49
CARRETERA MARTOS (*DISEMINADO*)	1, 2, 3, 4, 5, 6, 7, 8, 9, 11, 12, 13, 14, 15, 16, 17, 19, 23, 25, 27, 29, 30, 35
CARRETERA VALDEPEÑAS	4, 6, 8, 9, 11, 18, 19, 26, 28, 30, 34, 36, 40, 41, 43, 45, 50, 54, 56, 62, 66, 72, 74
DISEMINADO MOLINO ALTO	1, 2, 3
DISEMINADO POLIGONO INDUSTRIAL	0, 1, 4, 5, 6, 7, 8, 9, 10, 11, 12, 13, 14, 15, 20, 21, 22, 23, 26, 27, 28, 29, 30, 31, 32, 33, 34, 39, 40, 41, 42, 43, 46, 47, 48, 49, 71, 72, 73

SALIDA	23002462 - José Nogué
	2025/23002462/M000000000105
	Fecha: 27/02/2025

INFORME DE VIALES DE FUENSANTA DE MARTOS

NOMBRE NORMALIZADO: Fuensanta de Martos_BP_01

NOMBRE ÁREA DE INFLUENCIA: 23034_BP_01

VIALES DE FUENSANTA DE MARTOS	
Nombre de vía	Rango de portales
DISEMINADO RIBERA ALTA	0
PASEO COLON	1, 2, 3, 4, 5, 6, 7, 8, 9, 10, 11, 12, 13, 14, 15, 16, 17, 18, 19, 20, 21, 22, 23, 24, 25, 26, 54
PASEO FUENTE DE LA NEGRA	1, 3, 4, 5, 6, 7
PASEO NARANJOS (LOS)	1, 3, 5, 7, 9, 11, 13, 15, 17, 19, 21, 23, 25, 27, 29, 31, 33, 35, 37, 39, 41
PLAZA CONSTITUCION	1, 3, 5, 7, 9, 11
URBANIZACION MARIVELA	0, 1, 2, 3, 4, 5, 6, 7, 8, 9, 10, 11, 12, 13, 14, 15, 16, 17, 18, 19, 20, 21, 22, 23, 24, 25, 26, 27, 28, 29, 30, 31, 32, 33, 34, 35, 36, 37, 38, 39, 40, 42, 43, 44, 45, 46, 47, 48, 50, 51, 52, 53, 54, 55, 56, 57

SALIDA	23002462 - José Nogué
	2025/23002462/M000000000105
	Fecha: 27/02/2025

Junta de Andalucía

INFORME DE VIALES DE FUENSANTA DE MARTOS

NOMBRE NORMALIZADO: Fuensanta de Martos_BP_01

NOMBRE ÁREA DE INFLUENCIA: 23034_BP_01

Áreas limítrofes:

No existen áreas limítrofes.

INFORME DE VIALES DE FUERTE DEL REY
NOMBRE NORMALIZADO: Fuerte del Rey_BP_01
NOMBRE ÁREA DE INFLUENCIA: 23035_BP_01
Centros del área:

23002449 - I.E.S. Las Fuentezuelas

23002462 - E.A.S.D. José Nogué

Viales incluidos en el área

VIALES DE FUERTE DEL REY	
Nombre de vía	Rango de portales
AVENIDA ANDALUCIA	1, 2, 3, 4, 5, 7, 8, 9, 10, 11, 12, 13, 14, 15, 16, 17, 18, 19, 20, 21, 22, 23, 24, 25, 26, 27, 28, 29, 30, 31, 32, 34, 37, 38, 39, 40, 41, 42, 43, 44, 45, 46, 48, 49, 50, 52, 54, 56, 58, 60, 62, 64, 66
AVENIDA EGIDO BAJO	1, 2, 3, 4
AVENIDA JAEN	1, 2, 3, 4, 5, 6, 7, 8, 9, 10, 11, 12, 13, 14, 15, 16, 17, 18, 19, 20, 21, 22, 44, 46, 48, 50, 52, 54, 55, 56, 57, 58, 59, 60, 61, 62, 63, 64, 71, 73, 75, 77, 79, 83, 85, 86, 87, 88, 89, 91, 98, 100, 102
CALLE ALMERIA	2, 3
CALLE ANTONIO MACHADO	1, 2, 3, 4, 5, 6, 7, 8, 9, 10, 11, 12, 13, 14, 15, 16, 17, 18, 19, 20, 21, 22, 23, 24
CALLE ARBEQUINA	1, 2, 3, 4, 5, 6, 7, 8, 9, 10, 12, 14, 16, 18, 20
CALLE BUENOS AIRES	1, 2, 3, 4, 5, 6, 7, 8, 9, 10, 11, 12, 13, 14, 15, 16, 17, 18, 19, 20, 21, 22, 23, 24, 25, 26, 27, 28, 29, 30, 31, 32, 33, 34, 35, 36, 37, 38, 39, 40, 41, 43, 45, 47, 49, 51, 53, 55, 57, 59, 61, 63
CALLE CADIZ	1, 2, 3, 4, 5, 6, 7, 20
CALLE CAMPIÑA VIRGEN	3, 4, 5, 6, 7, 8, 10, 12, 15, 17, 19, 21, 23
CALLE CANTERAS (LAS)	1
CALLE CERRO DEL AGUILA	0, 1
CALLE CORDOBA	1, 2, 3, 4, 5, 6, 7, 8, 10, 12, 14, 16, 18
CALLE CUESTAS	1, 2, 3, 4, 5, 7, 8, 9, 10, 11, 13, 14, 15, 16, 17, 18, 19
CALLE DONANTES DE SANGRE	2, 3, 4
CALLE ERAS	1, 2, 3, 4, 5, 6, 7, 8, 10, 12, 14, 16, 18, 20
CALLE FEDERICO GARCIA LORCA	1, 2, 3, 4, 5, 6, 7, 8, 9, 10, 11, 12, 13, 14, 15, 16, 17, 19, 20, 21, 22, 23
CALLE GAMONARES	1, 2, 3, 4, 5, 6, 7, 11, 12, 18
CALLE GAVIA	1, 3, 5
CALLE GRAJAS	1, 2, 4, 6, 8, 10, 12, 14, 16, 18, 20, 87
CALLE GRANADA	1, 2, 3
CALLE GRANADILLO	1, 2, 3, 4, 5, 6, 7, 8, 9, 10, 12, 17, 31
CALLE HARINA (LA)	1
CALLE HOJIBLANCA	2, 4, 5, 6, 7, 8, 9
CALLE HUELVA	1, 2, 4, 5
CALLE JAZMINES (LOS)	1, 2, 3, 4, 5, 6
CALLE LLANA	1, 3, 4, 5, 6, 7, 10, 11, 12, 13, 14, 15, 16, 17, 18, 19, 20, 22, 24, 26
CALLE MAGDALENA	1, 2, 3, 4, 5, 6, 7, 8, 10, 11, 12, 13, 14, 15, 16, 21
CALLE MALAGA	2
CALLE MOLINO ALTO	1, 2, 3, 5, 7, 8, 9, 13, 15, 17, 19, 21, 23, 25, 27, 29, 31, 33, 35, 37
CALLE MOLINO BAJO	2, 3, 4, 5, 7, 9, 11, 13, 15, 17, 19, 21, 23, 25, 27, 29, 31, 33, 35, 37, 39, 41
CALLE NUESTRA SEÑORA DEL ROSARIO	1, 2, 3, 4, 5, 6, 7, 8, 9, 10, 12, 13, 14, 15, 16, 17, 18, 20, 21, 22, 23, 24, 26, 28, 30, 32, 34
CALLE OLIVOS (LOS)	1, 2, 3, 4, 5, 6, 7, 8, 9, 10, 11, 12, 13, 14, 15, 16, 17, 18, 19, 20, 21, 22, 23, 24, 25, 26, 27, 28, 29, 30, 31, 32, 33, 34, 36, 38, 40
CALLE PAZ (LA)	1, 3, 5, 7, 9, 11, 13, 17, 23
CALLE PICUAL VIRGEN	1, 3, 4, 5, 6, 7, 8
CALLE PILAR	1, 2, 3, 4, 5, 6, 7, 8, 9, 10, 11, 13, 15, 17, 19, 27, 29, 31, 33, 35, 37, 39, 41, 43, 45, 47, 49, 51, 53, 55, 57, 59, 61, 63, 65, 67, 69, 71, 73, 75, 77, 79, 81, 83, 85, 87, 89
CALLE PILAS	1, 2, 3, 4, 5, 6, 7, 8, 9, 10, 11, 13, 14, 16, 18, 20, 22, 24, 26, 28, 30, 32, 34
CALLE POZOS (LOS)	1, 3, 5, 8, 11
CALLE PRADO	1, 2, 3, 4, 5, 6, 8, 10, 14, 16, 18

La información de viales se obtiene del Callejero Digital de Andalucía.
La información mostrada en el mapa prevalece sobre la información de viales.

INFORME DE VIALES DE FUERTE DEL REY

NOMBRE NORMALIZADO: Fuerte del Rey_BP_01

NOMBRE ÁREA DE INFLUENCIA: 23035_BP_01

VIALES DE FUERTE DEL REY	
Nombre de vía	Rango de portales
CALLE PROLONGACION SILERA	5, 12, 14, 15, 16, 17, 19, 25, 27
CALLE PROYECTO 4	1
CALLE SEVILLA	1, 3
CALLE SILERA	1, 2, 3, 4, 5, 6, 7, 9, 10, 11, 13, 23
CALLE TERCIA	1, 4, 6, 8, 10
CALLE TORRE	1, 3, 5, 7, 9, 11, 13, 15, 17, 21, 23, 25
CALLE VERDIAL	1, 3, 5, 7
CALLE 1930	1, 2, 3, 4, 5, 6, 7, 8, 9, 10, 11, 13, 15, 16, 17, 18, 20, 22, 24, 26, 28, 30, 32, 34
CALLEJON IGLESIA	41, 43, 45
CAMINO CEMENTERIO DEL	19
GRUPO JUAN PERALTA	1, 2, 3, 4, 5, 6, 7, 8, 9, 10, 11, 12, 13, 14, 15, 16, 17, 18, 19, 20, 21, 22, 23, 24, 25, 26, 27, 29, 30, 31, 32, 34, 35, 36, 37, 39, 40, 41, 42, 43, 44, 45, 46, 47, 48, 49, 50
PARQUE VEGAS (LAS)	1, 2, 3, 4, 5, 6, 7, 8, 9, 10, 11, 12, 13, 14, 15, 16, 17, 18, 21, 23, 24, 25, 26, 27, 28, 29, 30, 31, 32, 33, 34, 35, 36, 37, 38, 39, 40, 41
PLAZA CONSTITUCION	1, 2, 3, 5, 7
PLAZA FLORES	13
PLAZA JUAN DE BONILLA	5, 7
TRAVESIA AVENIDA DE JAEN	2, 4
TRAVESIA NUESTRA SEÑORA DEL ROSARIO	1, 4, 53, 55, 57

SALIDA	23002462 - José Nogué
	2025/23002462/M000000000105
	Fecha: 27/02/2025

INFORME DE VIALES DE FUERTE DEL REY

NOMBRE NORMALIZADO: Fuerte del Rey_BP_01

NOMBRE ÁREA DE INFLUENCIA: 23035_BP_01

Áreas limítrofes:

No existen áreas limítrofes.

INFORME DE VIALES DE LA GUARDIA DE JAÉN
NOMBRE NORMALIZADO: La Guardia de Jaén_BP_01
NOMBRE ÁREA DE INFLUENCIA: 23038_BP_01
Centros del área:

23002449 - I.E.S. Las Fuentezuelas

23002462 - E.A.S.D. José Nogué

Viales incluidos en el área

VIALES DE LA GUARDIA DE JAÉN	
Nombre de vía	Rango de portales
ACCESO CORONADA	1, 2, 3, 5, 35
CALLE ACCESO. A CL/DE LA SIERRA	1, 2, 3, 5, 7, 9
CALLE ACCESORIA A PLAZA VISTA ALEGRE	1, 2, 3, 5, 7, 9, 11, 13, 28
CALLE ALMADEN	3, 4, 5, 6, 7, 8, 9, 10, 11, 12, 13, 14, 15, 16, 17, 18, 19, 20, 22, 24, 26, 28, 30, 32, 34
CALLE ALTA	1, 2, 3, 4, 5, 6, 8, 9, 10, 11, 12, 13, 14, 15, 16, 17, 18, 19, 20, 21, 22, 24, 26, 28, 30, 32, 34, 36, 38, 40, 42, 44, 46, 48, 50, 52
CALLE ANDALUCIA	1, 2, 3, 4, 5, 6, 7, 8, 9, 10, 12, 14, 16, 18, 20, 22, 24, 26, 28, 30
CALLE ARTESANOS	1, 2, 3, 4, 5, 6, 7, 8, 9
CALLE AZNAITIN	1, 2, 3, 4, 5, 6, 7, 9, 10, 11, 12, 13, 14, 15, 16, 17, 18, 19, 21
CALLE BALTASAR DE TAPIAS	1, 2, 3, 4, 5, 6, 7, 8, 9, 10, 12, 13, 14, 16, 18, 20, 22, 24, 26, 28
CALLE BASTETANIA(LA CARRETA)	1, 2, 3, 4, 5, 6, 7, 8, 9, 10, 11, 12, 13, 14, 15, 17, 19, 21
CALLE CALLEJUELA	1, 2, 3, 4, 5, 6, 7, 8, 9, 10, 11
CALLE CAMINO DE LAS ALONDRAS	1, 3
CALLE CAMINO DE LAS OROPENDOLAS	2, 4, 6
CALLE CAMINO DE LOS CHAMARINES	1, 2, 3, 4, 5, 6, 7, 8, 9, 10, 11, 12, 13, 14, 15, 16, 17, 18, 19, 20, 21, 22
CALLE CAMINO DE LOS JILGUEROS	1, 2, 3, 4, 5, 6, 7, 8, 9, 10, 11, 12, 13, 14, 15, 16, 17, 18, 19, 20, 21, 22, 23, 25
CALLE CAMINO DE LOS RUISEÑORES	1, 2, 3, 4, 5, 6, 7, 8, 9, 10, 11, 12, 13, 14, 15, 16, 17, 18, 19, 20, 21
CALLE CARNICERIA	1, 2, 3, 4, 5, 6, 7, 8, 9, 12, 14, 16, 18
CALLE CASTILLO DE LA GUARDIA	1
CALLE CERRO VELETA	1, 2, 3, 4, 5, 6, 7, 8, 9, 10, 11, 13, 15
CALLE CONCEJO	1, 2, 3, 4, 5, 6, 7, 8, 9, 10, 12, 14, 16, 20
CALLE CONIL	1, 2, 3, 4, 5, 6, 7, 8, 9, 10, 11, 12, 13, 14, 15, 17, 19
CALLE CORDOBA	1, 2, 3, 4, 5, 6, 8
CALLE CORONADA	1, 2, 3, 4, 5, 6, 7, 8, 9, 10, 11, 12, 13, 14, 15, 16, 17, 18, 19, 20, 21, 22, 23, 24, 25, 26, 27, 28, 29, 30, 31, 32, 33, 34, 35, 36, 38, 40, 42, 44, 46, 48, 50, 52, 54, 56
CALLE CUATRO ESQUINAS	1, 2, 3, 4, 5, 6, 7, 8, 9, 10, 11, 12, 13, 14, 15, 16, 17, 18, 20, 22
CALLE CUEVAS NUEVAS	1, 2, 3, 4, 5, 6, 7, 9, 11, 13, 15, 16, 19
CALLE DOCTOR SEVERO OCHOA	1, 2, 3, 4, 5, 6, 7, 8, 9, 10, 11, 13, 14, 15, 17, 18, 19, 20, 21, 22, 24, 26, 28, 30, 32, 34
CALLE ESCUELAS	1, 2, 3, 5, 7, 9, 11, 13, 15, 17
CALLE ESTADIO	1, 2, 3, 4, 6, 8, 10, 12, 14, 16
CALLE ESTUDIANTES	1, 2, 4, 6, 8
CALLE FUENTE	1, 2, 3, 4, 5, 6, 7, 8, 9, 10, 11, 12, 13, 14, 15, 16, 18
CALLE GRANADA	1, 2, 3, 4, 5, 6, 7, 8, 10, 12, 14, 16, 18
CALLE HORNO	1, 2, 3, 4, 5, 6, 7, 8, 9, 10, 11, 12, 13, 14, 16, 18, 20
CALLE HORNO DE LA CRUZ	1, 2, 3, 4, 5
CALLE HOSPITAL	1, 2, 3, 4, 5, 6, 7, 8, 9, 10
CALLE JAEN	2, 3, 4, 5, 6
CALLE JEREZ	1, 2, 3, 4, 5, 6, 7, 9, 11
CALLE JUAN MONTILLA	1, 2, 4, 6, 8
CALLE JUSTO MONTAÑEZ	1, 3, 5, 7, 9, 11, 13, 15, 17, 19, 21, 23
CALLE LINARES	1, 2, 3, 4, 5, 6, 8, 9, 10, 11, 12, 14, 16, 18, 20
CALLE MESON	2, 3, 4, 5, 6, 8, 10, 12
CALLE NUEVA	1, 2, 3, 4, 5, 6, 7, 8, 9, 10, 11, 12, 13, 14, 16, 18, 20, 22, 24, 26, 28, 30, 32, 34, 38, 40, 42, 44, 46, 48
CALLE ORETANIA(LA CARRETA)	1, 2, 4, 6, 8, 10
CALLE PANDERA	1, 2, 3, 4, 5, 6, 7, 8

La información de viales se obtiene del Callejero Digital de Andalucía.
La información mostrada en el mapa prevalece sobre la información de viales.

INFORME DE VIALES DE LA GUARDIA DE JAÉN
NOMBRE NORMALIZADO: La Guardia de Jaén_BP_01
NOMBRE ÁREA DE INFLUENCIA: 23038_BP_01

VIALES DE LA GUARDIA DE JAÉN	
Nombre de vía	Rango de portales
CALLE PARRA	1, 2, 3, 4, 5, 6, 7, 8, 9, 10, 11, 12, 13, 14, 15, 16, 17, 18, 19, 21
CALLE PEDREGAL	1, 2, 3, 4, 5, 6, 7, 9, 10, 11, 12, 13, 14, 16, 17, 18
CALLE PEÑUELAS	1, 2, 3, 4, 5, 6, 7, 8, 9, 10, 11, 12, 14, 16
CALLE PINOS (LOS)	1, 2, 3, 4, 5, 6, 7, 8, 9, 10, 11, 12, 13, 14, 15, 18, 20, 22, 24, 26, 28, 29, 30, 31, 32, 33
CALLE PORTILLO SAN PEDRO	1, 2, 3, 4, 5, 6, 8, 10
CALLE RAMON Y CAJAL	2, 3, 4
CALLE REDONDA	1, 2, 4, 5, 7, 8, 9, 10, 12, 13, 14, 15, 16, 17, 18, 19, 20, 21, 22, 23, 25, 26, 28, 30, 32, 34, 36, 40, 42, 44, 46, 48
CALLE RULETA	1, 2, 3, 4, 5, 6, 7, 8, 9, 10, 11, 13, 15, 17
CALLE SAGASTA	1, 2, 3, 4, 5, 6, 7, 9, 10, 11, 12, 13, 15, 17, 19, 21, 23, 25, 27, 29, 31
CALLE SAN MARCOS	1, 2, 3, 4, 6, 8, 12, 14, 16, 18, 20, 22, 31
CALLE SAN SEBASTIAN	1, 2, 3, 5, 6, 7, 8, 9, 10, 11, 12, 13, 14, 15, 16, 17, 19, 21, 23
CALLE SANTA ANA	1, 3, 4, 5, 6, 7, 8, 9, 10, 11, 12, 13, 15, 17
CALLE SEVILLA	1, 2, 3, 4, 6, 8
CALLE SIERRA	1, 2, 4, 5, 7, 8, 10, 11, 12, 13, 14, 15, 17, 19, 21, 23, 25, 27, 29, 31, 33, 35, 37, 39, 41, 43, 45, 47
CALLE SOL	1, 2, 3, 4, 5, 6, 8, 10, 12
CALLE TARTESSOS (LA CARRETA)	1, 2, 3, 5, 7, 9, 11, 13
CALLE TORRE (DE LA)	11, 13, 15
CALLE TORREJON	1, 2, 3, 4, 5, 7, 9, 11, 13, 14, 15, 16, 17, 19, 21, 23, 25, 27, 29, 31, 33, 35, 37, 39, 41, 43, 45, 47, 49, 51, 53, 55, 57, 59, 61, 63, 65
CALLE UBEDA	1, 3, 5
CALLE VEGA DE GUADUALLA	1, 2, 3, 4, 5, 6, 7, 8, 9, 10, 11, 12, 13, 14, 15, 16, 17, 18, 19, 20, 21, 22, 23, 24, 25, 26, 27, 28, 29, 30, 31, 32, 33, 34, 35, 36, 37, 38, 40, 42
CALLE VEGA DE LA HERRADURA	1, 2, 3, 4, 5, 6, 7, 8, 9, 10, 11, 12, 13, 14, 15, 16, 17, 18, 19, 20, 21, 22, 24, 25, 26, 27, 28, 30, 31, 33, 35, 37
CALLE VEGA DE SANCHEZ	13, 15, 17, 21, 22, 23, 24, 26, 28, 30, 32, 34, 36, 38, 40, 42, 44, 46, 48, 50, 52, 56, 58, 60, 62
CALLE VEGA DEL MOLINERO	2, 4, 6, 8, 10, 12, 14, 16, 18, 20, 22, 24, 26, 28, 30, 32, 34, 36, 38, 40, 42, 44, 46, 48, 50, 52, 54, 56, 58, 60, 62, 64, 66, 68, 70, 72, 74, 76, 78, 80, 84
CALLE VIAL A(POLG.LOS CASCALES)	1, 2, 3, 4, 5, 6, 7, 8, 9, 10, 11, 12, 13, 14, 16
CALLE VIAL B(POLG.LOS CASCALES)	1, 2, 3, 4, 5, 6, 8, 10, 12, 14
CALLE VIAL C(POLG.LOS CASCALES)	1, 2, 3, 4, 5, 6, 7, 8, 9, 10, 11, 12, 13, 14, 16, 18, 20
CALLE YELMO	1, 3, 5, 7, 9, 11, 13, 15, 17, 19, 20, 21, 22, 24, 26, 28, 30, 32, 34
CALLE ZUMBAJARROS	1, 2, 3, 4, 5, 6, 7, 8, 9, 10, 11, 12, 13, 14, 15, 16, 17, 18, 20, 22, 24, 26, 28, 30, 32, 34, 36, 38, 40, 42
CALLEJON FLORES	1, 2, 3, 5
CAMINO AGUADULCE (DE)	1, 3, 5, 7, 9
CAMINO ALAMOS (DE LOS)	1, 3, 5, 7
CAMINO CRUZ (DE LA)	2, 3, 4, 5, 6, 7, 9
CAMINO CUMBRES (DE LAS)	1, 2, 3, 4, 5, 6, 7, 8, 9, 10, 11, 12, 13, 14, 15, 16, 17, 18, 19, 20, 21, 22, 23, 24, 25, 26, 27, 28, 29, 30, 31, 32, 33, 34, 35, 36
CAMINO CURVIN	1, 3
CAMINO DE LA VENTA(ENTRECAMINOS)	1, 2
CAMINO ESPARTEROS (DE LOS)	1, 2, 3, 5, 7, 8, 9, 10, 11, 12, 13, 14, 18, 20, 22, 24, 26, 28, 30, 32
CAMINO FUENTE (DE LA)	1, 2, 3, 4, 5, 6, 7, 8, 9, 10, 11, 12, 13, 14, 15, 16, 17, 18, 19, 20, 21, 22, 23, 24, 25, 26, 27, 28, 29, 30, 31, 32, 33, 34, 35, 36, 37
CAMINO JABALCUZ (DE)	1, 2, 3, 4, 5, 6, 7, 8, 9, 10, 11, 12, 13, 14, 15, 16, 18, 19, 20, 21, 22, 23, 24, 25, 26, 28, 29, 30, 31, 32, 34, 35, 36, 37, 38, 39, 40, 41, 42, 43, 44, 45, 46, 47, 48, 49, 50, 51, 52, 53, 54, 55, 58, 59, 60, 62, 64, 66, 68, 70, 72, 74, 76, 78, 80, 82, 84, 86, 88, 90, 92, 94, 96, 98, 100, 102, 104
CAMINO MALAGON (DE)	1, 2, 3, 4, 5, 6, 7, 8, 9, 10, 11, 13
CAMINO MARTIN CONDE	1, 3, 5
CAMINO MESTA (DE LA)	1, 2, 3, 4, 5, 6, 8, 9, 10, 11, 12, 13, 15, 17, 18, 19, 20, 21, 22, 23, 24, 25, 26, 27, 28, 29, 30, 31, 32, 33, 34, 35, 37, 39, 41

INFORME DE VIALES DE LA GUARDIA DE JAÉN
NOMBRE NORMALIZADO: La Guardia de Jaén_BP_01
NOMBRE ÁREA DE INFLUENCIA: 23038_BP_01

VIALES DE LA GUARDIA DE JAÉN	
Nombre de vía	Rango de portales
CAMINO NIEVES (DE LAS)	1, 2, 4, 5, 6, 7, 8, 9, 10, 12, 13, 14, 15, 16, 17, 18, 20, 21, 22, 24, 25, 26, 29, 30, 31, 34, 38
CAMINO NIÑAS (DE LAS)	1, 2, 3, 4, 5, 6, 7, 8, 9, 10, 11, 12, 13, 15, 16, 17, 18, 19, 20, 22, 24, 26, 27, 31, 33, 37, 39
CAMINO PARALELA (DE LA)	1, 2, 3, 4, 5, 6, 7, 8, 9, 10, 12, 13, 14, 17, 18, 20, 21, 22, 24, 25, 26, 28, 29, 30, 31, 32, 33, 34, 35, 36, 37, 38, 39, 40
CAMINO PILAR (DEL)	1, 2, 3, 4, 5, 6, 7, 8, 9, 10, 11, 12, 13, 14, 15, 16, 17, 18, 19, 20, 21, 22, 23, 24, 25, 26, 27, 28, 29, 30, 31, 32, 33, 35
CAMINO PINAR (DEL)	1, 5, 7, 9, 11
CAMINO PINZONES (DE LOS)	1, 2, 3, 4, 6, 8
CAMINO SENDA (DE LA)	1, 2, 3, 4, 5, 6, 8, 10, 12, 14, 16, 18, 20, 22, 24, 26, 28
CAMINO SIERRA MAGINA (DE)	1, 2, 3, 5, 6, 7, 9, 10, 11, 12, 13, 15, 16, 17, 18, 19, 20, 21, 23, 24, 25, 26, 27, 28, 29, 30, 31
CAMINO VALDECAÑAS (DE)	1, 2, 3, 4, 5, 6, 7, 8, 9, 10, 12
CAMINO VENTA (DE LA)	5, 6, 7, 8, 9, 10, 15, 16, 17
CAMINO YEDRA (DE LA)	1, 8, 11, 15, 27
CARRETERA BAILEN	97
CARRETERA BAILEN-MOTRIL	0, 1, 2, 3, 4, 5, 6, 7, 8, 9, 10, 11, 12, 13, 14, 15, 16, 17, 19, 21, 22, 38, 39, 40, 99, 101, 103
DISEMINADO EXTRAMUROS	5
PLAZA ALMERIA	1, 2, 3, 4, 5
PLAZA CONSTITUCION	2
PLAZA ENTRADA (DE LA)	1, 2, 3, 4, 5, 7, 10, 12, 14
PLAZA ISABEL II	1, 2, 3
PLAZA JUAN MONTILLA	1, 2, 3, 4
PLAZA MIRADOR (DEL)	1, 2, 3, 6
PLAZA SAN PEDRO	1, 2, 3, 4, 5, 6, 7, 8, 9, 10, 11, 12, 13, 15, 16, 17, 18, 19, 20, 21, 22
PLAZA VISTA ALEGRE	1, 2, 3, 4, 5, 6, 8, 9, 10, 18, 20, 22
URBANIZACION BALTANAS	1, 2, 3, 4, 5, 6, 7
URBANIZACION CAMPOLIVO	1, 2, 3, 4, 5, 6, 7, 8, 9, 10, 11, 12, 16, 17, 18, 19, 20, 21, 22, 23, 24, 25, 26, 27, 28, 29, 30, 31, 32, 33, 34, 35, 36, 37, 38, 39, 40, 41, 42, 43, 44, 45, 46, 47, 48, 49, 50, 51, 52, 53, 54, 55, 56, 57, 58
URBANIZACION CARRERA DEL CABALLO	1, 2, 3, 4, 5, 6, 7, 8, 10, 11, 12, 14, 16, 17, 18
URBANIZACION CARRETA (LA)	25, 26, 27, 28, 29, 30, 31, 39
URBANIZACION EL ALAMO	1, 2, 3, 4, 5, 6, 7, 8, 9, 10, 11, 12, 13, 14, 15, 16, 18, 20, 22, 24, 26
URBANIZACION EL VALLE	1, 2, 3, 4, 5, 6, 7, 8, 9, 10, 11, 12, 13, 14, 15, 16
URBANIZACION JARDINES DE LA YUCA	1, 2, 3, 4, 5, 6, 7, 8, 9, 10, 11, 12, 13, 14, 15, 16, 17, 18, 19, 20, 21, 22, 23, 25, 26, 27, 28, 29, 30, 31, 32, 33, 34, 35, 36, 37, 38, 39, 40, 41, 42, 43, 44, 45, 46, 47, 48, 49, 50, 51, 52, 53, 54, 55, 56, 57, 58, 59, 60, 61, 62, 63, 64, 65, 66, 67, 68, 69, 70, 71, 72, 73, 74, 75, 76, 77, 78, 79, 80, 81, 82, 83, 84, 85, 86, 87, 88, 89, 90
URBANIZACION LA BALTANERA	4, 5, 6, 7, 8, 9, 10, 11, 12
URBANIZACION LA RIBERA	1, 2, 3, 4, 5, 6, 7
URBANIZACION LAS COLINAS	1, 2, 3, 4, 5, 6, 7, 8, 9, 10
URBANIZACION LAS PALMERAS	1, 2, 3, 4, 5, 6, 7, 8, 9, 10, 11, 12, 13, 14, 15, 16, 17, 18, 19, 21, 23, 24, 25
URBANIZACION LOMAS (LAS)	1, 2, 3, 4, 5, 6, 7, 8, 9, 10, 11, 12, 13, 14, 15, 16, 17, 18, 19, 20, 21, 22
URBANIZACION LOS ABETOS	1, 2, 3
URBANIZACION LOS AMIGOS	1, 2, 3, 4, 5, 6, 7, 8
URBANIZACION LOS PINOS	1, 2, 3, 4, 5, 6, 7, 8, 9, 10, 11, 12, 14
URBANIZACION LOS ROSALES	1, 2, 3, 5, 6, 7, 8, 9, 10, 11, 12, 13, 14, 15, 16, 17, 18, 19, 20, 21, 22, 23, 24, 25, 26, 27, 32, 33, 35, 36
URBANIZACION PUENTE DE LA REINA	1, 2, 3, 4, 5, 6, 7, 8, 9, 10, 11, 12, 14, 15, 17, 18, 19, 20, 21, 22, 23
URBANIZACION RINCON DEL NARANJO	1, 2, 3, 4
URBANIZACION TORRE DE LA REINA	1, 2, 3, 4, 6, 7, 8, 9, 10, 11, 12, 13, 14, 15
URBANIZACION VALDEAZORES	1, 2, 3, 4, 5, 6, 7, 8, 9, 10
URBANIZACION VENTA MATIAS	2

SALIDA	23002462 - José Nogué
	2025/23002462/M000000000105
	Fecha: 27/02/2025

INFORME DE VIALES DE LA GUARDIA DE JAÉN

NOMBRE NORMALIZADO: La Guardia de Jaén_BP_01

NOMBRE ÁREA DE INFLUENCIA: 23038_BP_01

SALIDA	23002462 - José Nogué
	2025/23002462/M000000000105
	Fecha: 27/02/2025

INFORME DE VIALES DE LA GUARDIA DE JAÉN

NOMBRE NORMALIZADO: La Guardia de Jaén_BP_01

NOMBRE ÁREA DE INFLUENCIA: 23038_BP_01

Áreas limítrofes:

No existen áreas limítrofes.

INFORME DE VIALES DE JAÉN
NOMBRE NORMALIZADO: Jaén_BP_01
NOMBRE ÁREA DE INFLUENCIA: 23050_BP_01
Centros del área:

23002449 - I.E.S. Las Fuentezuelas

23002462 - E.A.S.D. José Nogué

Viales incluidos en el área

VIALES DE JAÉN	
Nombre de vía	Rango de portales
ACCESO POLIGONO INDUSTRIAL QUIEBRACANTAROS	0, 23, 24, 25, 32, 39, 232
AVENIDA ANDALUCIA	1, 2, 3, 4, 5, 6, 7, 8, 9, 10, 11, 12, 13, 14, 15, 16, 17, 18, 19, 20, 21, 22, 23, 24, 25, 26, 27, 28, 29, 30, 31, 32, 33, 34, 35, 36, 37, 38, 39, 40, 41, 42, 43, 44, 45, 46, 47, 48, 49, 50, 51, 52, 53, 54, 55, 56, 57, 58, 59, 60, 61, 62, 63, 64, 65, 66, 67, 68, 69, 70, 71, 72, 73, 74, 75, 76, 77, 78, 79, 80, 81, 82, 83, 84, 86, 88, 90, 92, 94, 96, 98, 100, 102, 104, 106
AVENIDA ANTONIO PASCUAL ACOSTA (DE)	1, 3, 4, 5, 7, 9, 11, 13, 15, 17
AVENIDA APAREJADORES (DE LOS)	1, 3, 5, 7, 9, 11, 13, 15, 17, 19, 21, 23, 25, 27, 29, 31, 33, 35, 37, 39, 41, 43, 45, 47, 49, 51, 53, 55, 57, 59, 61, 63, 65, 67, 69, 71, 73, 75, 77, 79, 81, 83, 85, 87, 89, 91, 93, 95, 97, 99, 101, 103, 105, 107, 109, 111, 113, 115, 117, 119, 121, 123, 125, 127, 129, 131, 133, 135, 137, 139, 141, 143, 145, 147, 149, 151, 153, 155, 157, 159, 161, 163, 165, 167, 169, 171, 173, 175, 177, 179, 181, 185, 187, 189, 191, 193, 195, 197, 199, 201, 203, 207, 209, 211, 213, 215
AVENIDA ARJONA	1, 2, 4, 5, 6, 8, 10, 12, 14
AVENIDA BARCELONA	1, 2, 3, 4, 5, 6, 7, 8, 9, 10, 11, 12, 13, 14, 15, 16, 17, 19, 21, 23, 25, 27, 29, 31, 33, 35, 37, 39, 41, 43, 45, 47, 49, 51, 53, 55, 57
AVENIDA EDUARDO GARCIA MAROTO	1, 3, 5, 6, 7, 8, 9, 10, 12, 14, 16, 18, 20, 22, 26
AVENIDA EJERCITO ESPAÑOL	1, 2, 3, 4, 5, 6, 7, 8, 9, 10, 11, 12, 13, 15, 16, 17, 18, 19, 20, 21, 22, 23, 25, 27, 29
AVENIDA GRANADA	1, 2, 3, 4, 5, 6, 7, 8, 9, 10, 11, 12, 13, 14, 15, 16, 17, 18, 19, 20, 21, 22, 23, 24, 25, 27, 28, 29, 30, 31, 33, 35, 37, 39, 47, 49, 51, 53, 55, 57, 59, 61, 63, 65, 67, 69, 71
AVENIDA INFANTA ELENA (DE LA)	1, 3, 5, 7, 9, 11, 13, 15, 17, 19, 21, 23, 25, 27, 29, 37, 39, 41, 43, 45, 47, 49
AVENIDA MADRID (DE)	1, 2, 3, 4, 5, 6, 7, 8, 9, 10, 11, 12, 13, 14, 15, 16, 17, 18, 19, 20, 21, 22, 23, 24, 25, 26, 27, 28, 29, 30, 31, 32, 33, 34, 35, 36, 37, 38, 39, 40, 41, 42, 43, 44, 45, 46, 47, 49, 50, 51, 52, 54, 56, 58, 60, 62, 64, 66, 68, 70, 72, 74, 76, 78, 80, 82, 84, 86, 88, 90
AVENIDA RUIZ JIMENEZ	1, 2, 3, 4, 6, 8, 10, 12, 14
AVENIDA UNIVERSIDAD	1, 2, 3, 4, 5, 6, 7, 8, 9, 11, 13, 15
CALLE ABADES	1, 2, 3, 4, 8, 10
CALLE ABETO (DEL)	1, 2, 3, 4
CALLE ADARVES ALTOS	1, 2, 3, 4, 5, 6, 7, 8, 9, 11, 12, 13, 15, 17, 19, 21, 23, 25, 27, 29, 31, 33, 35
CALLE ADARVES BAJOS	1, 2, 3, 4, 5, 6, 7, 8, 9, 10, 11, 13, 15, 16, 17, 18, 19, 20, 21, 22, 23, 24, 25, 26, 28, 29, 30, 31, 32, 33, 34, 35, 37, 39, 41
CALLE ADELANTADO (DEL)	1, 3
CALLE AGUSTIN RODENAS	1, 2, 3, 4, 5, 6, 7, 8, 9, 10, 12, 14, 16
CALLE AGUSTINA DE ARAGON	1, 3, 5, 6, 7, 9, 11, 13, 17, 18, 21, 23, 25, 27, 29, 31, 33, 35, 37, 39, 41, 43, 45, 47, 49, 51, 53, 55, 57, 59, 61, 63, 65, 67, 69, 71, 73, 75, 77, 79, 81, 83, 85, 87, 89, 91, 93, 95, 97, 99, 101, 103, 105
CALLE AIRE	1, 2, 3, 4, 5, 6, 7, 8, 9, 10, 12
CALLE ALAMEDA DE ADOLFO SUAREZ	1, 2, 3, 4, 5, 7, 9, 10, 11, 12, 13, 15, 17, 19, 21, 23, 25, 27, 29, 31, 33, 35, 37, 39, 41
CALLE ALAMOS	1, 2, 3, 4, 5, 6, 7, 8, 9, 10, 11, 12, 13, 14, 15, 16, 17, 18, 19
CALLE ALBANCHEZ DE MAGINA	1, 2, 3, 4, 5, 6, 7, 8, 9, 10, 11, 12, 13, 14, 15, 16, 17, 18, 19, 20, 21, 22, 23, 24, 25, 26, 27, 28, 29, 30, 31, 32, 33, 34, 35, 36, 37, 38, 39, 40, 41, 42, 43, 44, 45, 46, 47, 48, 49, 50, 51, 52, 53, 54, 55, 56, 57, 58, 59, 60, 61, 62, 63, 64, 65, 66, 67, 68, 69, 70, 71, 72, 73, 74, 75
CALLE ALBERCA	1, 2, 3, 4
CALLE ALCALA LA REAL	1, 2, 4, 6, 8, 10, 12, 14, 16, 18, 20
CALLE ALCALA WENCESLADA	1, 3, 4, 5
CALLE ALCALDE CANCIO URIBE	2, 3, 4, 5
CALLE ALCALDE EMILIO ARROYO	2, 4, 6, 8, 10, 12, 13, 14, 15, 16, 17, 18, 19
CALLE ALCALDE FIESTAS RODRIGUEZ	2, 3, 4, 5, 6, 8, 9, 10, 11, 12

La información de viales se obtiene del Callejero Digital de Andalucía.
La información mostrada en el mapa prevalece sobre la información de viales.

INFORME DE VIALES DE JAÉN
NOMBRE NORMALIZADO: Jaén_BP_01
NOMBRE ÁREA DE INFLUENCIA: 23050_BP_01

VIALES DE JAÉN	
Nombre de vía	Rango de portales
CALLE ALCALDE JOSE MARIA DE LA TORRE COLMENERO	2, 3, 5
CALLE ALCALDE MONTON CIVERA	2, 4, 6, 8, 10, 12, 14, 16, 18, 20, 22, 24, 26, 28, 30, 32, 34, 36, 38, 40, 42, 44, 46
CALLE ALCALDE MORALES ROBLES	4, 6, 8, 10, 12, 14, 16, 18, 20, 22, 24
CALLE ALCALDE VELASCO PRO	1, 3, 5, 7, 9, 11, 13
CALLE ALCAUDETE	1, 2, 3, 4, 6, 7, 8, 9, 10, 11, 12, 21, 23, 25, 27, 29, 31
CALLE ALDANA	1, 3, 5, 7
CALLE ALEGRIA	1, 2, 3, 4, 5, 6, 7, 8, 9, 10, 11, 12, 13, 14, 15, 16, 18, 20, 22
CALLE ALFEREZ ROJAS NAVARRETE	1, 3, 5, 7, 9, 11, 13, 15, 17, 19, 21, 23, 25, 27, 29, 31, 33, 35, 37
CALLE ALFREDO KRAUS	1, 2, 4, 6
CALLE ALFREDO RUIZ GUERRERO (DE)	1, 2, 3, 4, 5, 6, 7, 8, 9, 10, 11, 12, 13, 14, 15, 16, 17, 18, 19, 20, 21, 22, 23, 24, 25, 26, 27, 28, 29, 30, 31, 32, 33, 34, 35, 37
CALLE ALGUACIL	1, 2, 3, 4, 5, 6
CALLE ALHAMA	1, 2, 4, 6, 8, 10, 12, 14, 16, 18, 56
CALLE ALICANTE	1, 2, 4, 6, 8, 10, 12, 14
CALLE ALMAGRO	2, 3, 4, 5, 6, 7, 8, 9, 10, 11, 12, 13, 14, 15, 16, 17, 18
CALLE ALMENAS	1
CALLE ALMENDROS AGUILAR	1, 2, 3, 4, 5, 7, 8, 9, 11, 12, 13, 14, 15, 16, 17, 18, 19, 20, 21, 22, 23, 24, 25, 26, 27, 28, 29, 30, 31, 32, 33, 34, 37, 38, 39, 40, 41, 42, 43, 44, 45, 46, 47, 48, 49, 50, 51, 53, 54, 55, 56, 57, 58, 59, 60, 62, 63, 64, 65, 66, 67, 68, 69, 70, 71, 72, 73, 74, 75, 76, 77, 78, 79, 80, 81, 82, 83, 84, 86, 88, 90
CALLE ALMENDROS (LOS)	1, 2, 3, 4, 5, 6, 7, 8, 9, 11, 12, 14
CALLE ALMENDROS (LOS) (IMORA (LA))	1, 2, 3, 4, 5, 6, 7
CALLE ALMERIA	1, 2, 3, 4, 5, 6, 7, 8, 9, 10
CALLE ALMERIA (PTE TABLAS)	1, 2, 3, 4, 5, 6, 7, 8, 9, 10, 11, 12, 13, 14, 15, 17, 19, 21
CALLE ALMETRICHES (DE LOS)	1, 3, 5
CALLE ALMODOVAR	1, 2, 3, 4, 5, 6, 7, 8, 9, 10, 11, 12, 13, 14, 15, 16, 17, 18, 19, 20, 21, 22, 23, 24, 25, 26, 28
CALLE ALONSO BARBA	1, 3, 5, 7, 9, 11, 13, 15, 17, 19, 21, 23
CALLE ALONSO DE FREYLLAS (DE)	1, 2, 3, 4, 5, 6, 7, 8, 9, 10, 11
CALLE ALTA DE SANTA ANA	2, 3, 4, 5, 6, 7, 8, 9, 10, 11, 12, 14, 16, 18, 20, 22, 24, 26, 28, 30
CALLE ALTO DE LA PANDERA	1, 2
CALLE ALVAREZ	1, 3, 4, 6
CALLE ANA DE GRANADA, FABRICANTE DE LEJIA	1, 3, 5, 7, 9, 11, 13
CALLE ANA MARIA NOGUERA	1
CALLE ANA RODRIGUEZ, PESCADERA	1, 3, 5, 7
CALLE ANDORRA	2, 4, 6
CALLE ANDRES SEGOVIA	1, 3, 5, 7, 9, 11, 13, 15
CALLE ANDUJAR	2, 4, 6, 8
CALLE ANGEL MARIA ARREGUI	1, 2, 4, 5, 6, 8, 10
CALLE ANGELES (LOS)	1, 3
CALLE ANTON DE CUELLAR	2
CALLE ANTONIO DE LARA GAVILAN TONO	1, 3, 5, 7, 9, 11
CALLE ANTONIO DE LAS VIÑAS	1, 2, 5, 7, 9, 10, 12, 14, 15, 17, 18, 19, 20, 21, 22, 23, 24, 25, 26, 27, 28, 29, 30, 31, 32, 33, 34, 35, 36, 37, 38, 40
CALLE ANTONIO DELGADO ANGUIA	1, 2, 3, 4, 5, 6, 7, 8, 9, 10, 12, 14, 16, 18, 20
CALLE ANTONIO DIAZ	1, 2, 3, 4, 5, 6, 7, 8, 9, 10, 11, 12, 13, 14, 15, 16, 17, 18, 19, 20, 21, 22, 23, 24, 25, 26, 27, 28, 29, 31, 33, 35, 37, 39, 41, 43, 45, 47, 49, 51, 53, 55, 57, 59, 61, 63, 65
CALLE ANTONIO HERRERA MURILLO	1, 2, 3, 4, 5, 6, 7, 8
CALLE ANTONIO MACHADO (DE)	1, 2, 3, 4, 5, 6, 7, 8, 9, 10, 11, 12, 13, 14, 15, 16, 17, 18, 19, 20, 21, 22, 23, 24
CALLE ANTONIO MUÑOZ MOLINA	1, 2, 3, 4, 5, 6, 9, 11, 20
CALLE ANTONIO ROMERO MAROTO	1, 2, 3, 4, 6, 9, 11, 13, 14, 15, 17, 18, 19, 21, 23, 25, 27

INFORME DE VIALES DE JAÉN
NOMBRE NORMALIZADO: Jaén_BP_01
NOMBRE ÁREA DE INFLUENCIA: 23050_BP_01

VIALES DE JAÉN	
Nombre de vía	Rango de portales
CALLE ANTONIO VALLES PERDRIX (DE)	2, 4, 6
CALLE APOLO	1, 2, 4
CALLE ARCO DE LOS DOLORES	2, 4
CALLE ARCO DEL CONSUELO	2, 5, 6, 9, 11
CALLE ARCO PUERTA DE GRANADA	2, 4, 6, 8, 10
CALLE ARQUILLOS	2, 4, 6
CALLE ARQUITECTO ANTONIO FLOREZ URDAPILLETA	3, 5, 7, 9, 11, 13, 15
CALLE ARQUITECTO BERGES	1, 2, 3, 4, 5, 6, 7, 8, 9, 10, 11, 12, 13, 14, 15, 16, 17, 18, 19, 20, 21, 22, 23, 24, 25, 26, 27, 28, 29, 30, 31, 32, 33, 34, 35, 36, 37, 38
CALLE ARQUITECTO JOSE GALLEGO	1, 2
CALLE ARQUITECTO JUAN DE ARANDA SALAZAR	1, 3, 5, 7, 9, 11
CALLE ARQUITECTO PABLO DEL CASTILLO GARCIA-NEGRETE	1
CALLE ARRASTRADERO	1, 2, 3, 4, 5, 6, 7, 8, 9, 10, 11, 12, 13, 14, 15, 16, 17, 18, 19, 20, 21, 22, 23, 25, 27, 29, 31, 35, 37, 39, 41, 43, 45, 47, 49, 51, 53, 55, 57
CALLE ARRAYAN	1, 3, 5
CALLE ARROYO DE SAN PEDRO	1, 2, 3, 4, 5, 6, 7, 8, 9, 10, 11, 12, 13, 14, 15, 17, 19
CALLE ARROYO DEL TERMINO	1, 2, 3, 4, 5, 6, 7, 8, 10
CALLE ARTESANOS	1, 2, 3, 4, 5, 6, 7, 8, 9, 10, 11, 12, 13, 14, 15, 16, 17, 18, 19, 21, 23, 25
CALLE ASDRUBAL	1, 2, 3, 4, 5, 6, 8
CALLE ASTORGA	3, 5
CALLE ATARAZANAS	1, 3, 5
CALLE AVELLANO	2, 3, 4, 6, 8
CALLE AVILA	4
CALLE AYUNTAMIENTO	1, 2, 4, 6, 8, 10
CALLE AZULEJOS	2, 3, 4, 5, 6, 8, 10, 17
CALLE BAEZA	1, 3, 5, 7, 9
CALLE BAILEN	1, 2, 3, 4, 5, 6, 7, 8, 9, 10, 11, 13, 15, 17, 19
CALLE BALTASAR DE ALCAZAR	1, 3, 5, 7
CALLE BAÑOS DE LA ENCINA	1, 2, 3, 4, 5, 6, 7, 10, 12, 14, 16, 18, 20, 22, 24, 26
CALLE BARRANCO DE LA ALCANTARILLA	4, 5, 6
CALLE BARRANCO DE LA CORONADA	1, 2, 3, 4, 5, 6, 7, 8, 10, 12
CALLE BATERIA	1, 2, 4, 6, 7, 8, 9, 10, 11
CALLE BAZO	1, 2, 3, 4, 5, 6, 7, 8, 9, 10, 11, 12, 13, 14, 15, 16, 17, 18, 19, 20, 21, 22, 23, 24, 25, 26, 27, 28, 29, 30, 31, 32, 34
CALLE BEAS DE SEGURA	1, 2, 3, 4, 5, 6, 7, 8, 9, 10, 11, 12, 13, 14, 15, 16, 17, 18, 19, 20, 21, 22, 23, 24, 25, 26, 27, 28, 29, 30, 31, 32, 34, 36, 38, 40, 42
CALLE BEATRIZ NUÑEZ, PANADERA	1, 2, 3, 4, 5, 7, 8, 9, 10, 11, 12, 13, 15, 17, 18, 19, 20, 21, 22, 23, 24, 25, 27, 29, 31, 33, 35, 36, 37, 38, 39, 40, 41, 42, 43, 44, 45, 46, 47, 48, 49, 50, 51, 52, 53, 54, 55, 56, 57, 59, 61, 63, 65
CALLE BEDMAR	1, 2, 3, 4, 5, 6, 7, 8, 9, 10, 11, 12, 13, 14, 15, 16, 17, 18, 19, 20, 21, 22, 23, 24, 25, 26, 27, 28, 29, 30, 31, 32, 33, 34, 36, 38, 40, 42, 44, 46, 48, 50, 52, 54, 56, 58, 60, 62, 64, 66, 70, 72
CALLE BEGIJAR	0, 1, 2, 3, 4, 5, 6, 8, 10, 12
CALLE BELMEZ DE LA MORALEDA	1, 2, 3, 4, 5, 6, 7, 8, 9, 10, 11, 12, 13, 15, 17, 19
CALLE BEN SAPRUT (DE)	1, 2, 4, 6
CALLE BENATAE	1
CALLE BERBERISCOS	1, 2, 3, 4, 6, 8
CALLE BERNABE SORIANO	2, 3, 4, 5, 6, 7, 8, 9, 10, 11, 12, 13, 14, 15, 16, 17, 18, 19, 20, 21, 22, 23, 24, 25, 26, 27, 28, 29, 30, 32
CALLE BERNARDAS (LAS)	1, 2, 3, 4, 5, 6, 7, 8, 9, 10, 11, 12, 13, 14, 15, 16, 17, 18, 19, 20, 21, 22, 23, 24, 25, 26, 27, 28, 29, 31, 33
CALLE BERNARDO LOPEZ	1, 3, 4, 5, 6, 7, 8, 9, 10, 11
CALLE BETANIA	2, 3, 4, 5, 6, 7, 8, 9, 11, 13, 15
CALLE BILBAO	1, 2, 3, 4, 5, 6, 7, 8, 9, 10, 11, 12, 14, 16, 18, 20
CALLE BOBADILLA ALTA	1, 2, 3, 4, 5, 6, 7, 8, 9, 10, 11, 12, 13, 14, 15, 16, 18, 20, 22, 24, 26, 28

INFORME DE VIALES DE JAÉN
NOMBRE NORMALIZADO: Jaén_BP_01
NOMBRE ÁREA DE INFLUENCIA: 23050_BP_01

VIALES DE JAÉN	
Nombre de vía	Rango de portales
CALLE BOBADILLA BAJA	1, 2, 3, 4, 5, 6, 7, 8, 9, 10, 11, 13, 15, 17, 19, 21, 23, 25, 27, 29, 31, 33
CALLE BORJA	4, 6, 8, 10, 12
CALLE BUENAVISTA	1, 2, 3, 4, 5, 6, 7, 8, 9, 10, 11, 12, 13, 14, 15, 16, 17, 18, 19, 20, 21, 22, 23, 24, 25, 26, 27, 28, 29, 30, 31, 32, 33, 34, 35, 36, 37, 38, 39, 40, 41, 42, 43, 44, 45, 46, 47, 49, 51, 53, 55, 57, 59, 61, 63, 65, 67, 69, 71, 73, 75
CALLE BUENOS AIRES	1, 2, 6, 8, 10, 12
CALLE CABRERIZAS ALTAS	3, 5, 7, 9, 11, 13, 15
CALLE CABRERIZAS BAJAS	1, 2, 3, 4, 5, 6, 7, 8, 9, 10, 12, 14, 18, 20, 22
CALLE CADIZ	1, 2, 3, 4, 5, 6, 7, 9
CALLE CADIZ (PTE TABLAS)	1, 3, 5, 7, 9, 11, 13, 15, 17, 19, 21
CALLE CALDEREROS (DE LOS)	2, 3, 4, 5, 6, 7, 8, 9, 10, 11, 12, 13, 14, 15, 16, 17, 18, 19, 21
CALLE CALVACHE	1, 2, 3, 4, 5, 6, 7, 8, 9, 10, 11, 12, 13, 14, 15, 16, 17, 18, 19, 20, 21, 22
CALLE CALVARIO	1, 2, 3, 4, 6
CALLE CAMARIN DE JESUS	1, 2, 3, 7, 9
CALLE CAMBIL	2, 3, 5, 6, 7, 8, 12
CALLE CAMBRONERAS	1, 2, 3, 4, 5, 6, 7, 8, 10, 12, 14, 16, 18, 20
CALLE CAMPANAS	3
CALLE CAMPANAS DE SANTIAGO	1, 2, 4, 6, 8, 10
CALLE CAMPANEROS (DE LOS)	1, 2, 4, 5, 6, 7, 8, 10, 14
CALLE CAMPILLO DE ARENAS	1, 2, 3, 4, 5, 6, 7, 8, 9, 10
CALLE CANARIAS (DE)	1, 2, 3, 4, 5, 6, 8
CALLE CANDIDO CARPIO	1, 2, 4, 6, 8, 10, 12, 14, 16
CALLE CANDIDO MENDEZ	1
CALLE CANONIGO FERNANDO GALLARDO CARPIO	1, 3, 5, 7, 9, 11, 13, 15, 17, 19, 21, 23, 25, 27, 29, 31, 33, 35
CALLE CANTABRIA (DE)	1, 3, 5
CALLE CANTAOR CANALEJAS	1, 2, 3, 4, 5, 6, 7, 8, 9, 10, 12, 14
CALLE CANTAOR MARCHENA	1, 2, 3, 4, 6, 8
CALLE CANTAORA ROSARIO LOPEZ	2, 4, 6, 8, 10, 11, 12, 14, 15, 16, 17, 18, 19, 20, 21, 22, 23, 24, 25, 26, 27, 28, 29, 30, 31, 32, 33, 34, 35, 36, 37, 39, 41, 43, 45, 47, 49, 51, 53, 55, 57, 59, 61, 63, 65, 67, 69, 71, 73
CALLE CANTAREROS	1, 2, 3, 4, 5, 6, 7, 8, 9, 10, 11, 12, 13, 14, 15, 16, 17, 18, 19, 20, 21, 22
CALLE CANTERERIA	1, 3, 5, 7, 9, 11, 13, 15, 17, 19, 21
CALLE CANTEROS (DE LOS)	1, 2, 3, 5, 6, 7, 9, 11, 13, 15, 19, 21
CALLE CANTON DE SANTA ANA	4, 6, 8, 10, 12
CALLE CAÑIZARES	1, 2, 3, 4, 5, 6, 8, 10, 12
CALLE CAÑOS (LOS)	1, 3, 4, 5, 6, 7, 9, 11
CALLE CAÑUELO DE JESUS	1, 2, 3, 5, 6, 7, 8, 10, 12, 14
CALLE CAPITAN ARANDA ALTA	1, 2, 3, 4, 5, 6, 7, 8, 10, 11, 12, 13, 14, 15, 16, 17, 18, 19, 20, 21, 22, 23, 24, 25, 26, 27, 28, 29, 30, 31, 32, 33, 34, 35, 36, 37, 38, 39, 40, 41, 42, 43, 44, 45, 46, 47, 48, 49, 50, 51, 52, 53, 54, 56, 58
CALLE CAPITAN ARANDA BAJA	1, 2, 3, 4, 5, 6, 7, 8, 9, 10, 11, 12, 13, 14, 15, 16, 18, 20
CALLE CAPITAN OVIEDO	1, 2, 3, 4, 5, 6, 7, 8, 9, 10, 11, 12, 13, 14, 15, 16
CALLE CARDENAL MARCELO SPINOLA (DEL)	1, 2
CALLE CARDENAS	1, 2, 3, 4, 5, 6, 7, 8, 9, 10, 11, 13, 15, 17
CALLE CARIDAD	1, 2, 3, 4, 5, 6, 7, 8, 9, 10, 11, 12, 13, 14, 16, 17, 18, 19, 20, 21, 22, 23, 24, 25, 26, 27, 28, 29, 30
CALLE CARLOS V	1, 2, 3, 4, 5, 6, 7, 8, 10, 11, 12, 13, 14, 15, 16, 17, 18, 19, 20, 21, 23, 25, 27, 29, 31
CALLE CARMELO TORRES	1, 3, 5, 7, 8, 9, 10, 11, 12, 13, 14, 15, 16, 18, 20
CALLE CARMEN DE MICHELENA	2, 4, 6, 8
CALLE CARMEN (EL)	2, 3, 4, 5, 9
CALLE CARMONA	1, 2, 3, 4, 5, 6, 7, 8, 11
CALLE CARNERO	3, 5, 7, 9, 11
CALLE CARNICEROS	1, 2, 3, 4

INFORME DE VIALES DE JAÉN
NOMBRE NORMALIZADO: Jaén_BP_01
NOMBRE ÁREA DE INFLUENCIA: 23050_BP_01

VIALES DE JAÉN	
Nombre de vía	Rango de portales
CALLE CAROLINA (LA)	1, 2, 3, 5, 7, 9, 11, 13, 15, 17, 19
CALLE CARRERA DE JESUS	1, 2, 3, 4, 5, 6, 7, 8, 9, 10, 11, 12, 13, 14, 15, 16, 17, 18, 19, 20, 21, 23, 24, 25, 26, 27, 28, 29, 30, 31, 32, 33, 34, 35, 36, 37, 39, 41, 43, 45, 47, 49, 51, 53, 55
CALLE CARRETAS	1, 2, 3, 4, 5, 6, 7, 8, 9, 10, 11, 12, 13, 14, 15, 16, 17
CALLE CASTAÑO	2, 4, 6, 8
CALLE CASTELLAR	1, 2, 3, 4, 5, 6, 7, 8, 9, 10, 11, 12, 13, 14, 15, 16, 17, 18, 19, 20, 21, 22, 23, 24, 25, 26, 27, 28, 29, 30, 31, 32, 33, 34, 35, 36, 37, 38, 39, 40, 41, 42, 43, 44, 45, 46, 47, 48, 49, 50, 51, 53, 55, 57, 59, 61, 63, 65, 67, 69, 71, 73, 75, 77, 79, 81
CALLE CASTILLA	2, 3, 4, 6, 8
CALLE CASTILLA Y LEON (DE)	2, 4, 6, 8, 10, 12, 14
CALLE CASTILLA-LA MANCHA (DE)	1, 4, 5, 6, 7, 8, 9, 10
CALLE CASTILLO DE JAEN	1, 2, 3, 4, 5, 6, 7, 8, 10, 12
CALLE CATALINA MIR REAL	1, 2, 3, 4, 5, 6, 7, 8, 9, 10, 11, 12, 13, 14, 15, 16, 17, 18, 19, 20, 21, 22, 23, 25, 26, 27, 28, 29, 30, 31, 33
CALLE CATALUÑA (DE)	1, 2, 3, 4, 5, 6, 7, 8, 10, 12, 14, 16
CALLE CAZALILLA	1, 2, 3, 4, 5, 6, 7, 8, 9, 10, 11, 12, 13, 15, 16, 17, 18, 19, 20, 21, 22, 24, 25, 26, 28, 29, 30, 31, 32, 33, 34, 35, 36, 37, 38, 39, 40, 41, 42, 43, 44, 45, 46, 47, 49, 51, 53, 55, 57, 59, 61, 63
CALLE CAZORLA	1, 2, 3, 4, 5, 6, 7, 8, 9, 10, 11, 12, 13, 14, 15, 16, 17, 18, 19, 20, 21, 22, 23, 24, 25, 26, 27, 28, 30, 31, 32, 33, 34, 35, 36, 37, 38, 39, 40, 41, 42, 43, 44, 45, 46, 47, 48, 49, 50, 51, 52, 53, 54, 55, 56, 57, 58, 59, 60, 61, 62, 63, 64, 65, 66, 67, 69, 71, 73, 75
CALLE CELADORES	1, 2, 3, 4, 5, 6, 7, 9, 10, 11, 13, 15, 17, 19, 21, 23, 25, 27, 29, 31
CALLE CERON	1, 2, 3, 4, 5, 6, 7, 9, 10, 11, 12, 13, 14, 15, 16, 17, 18, 19, 20, 21, 22
CALLE CERRILLO DE LA MISERICORDIA	1, 2, 3, 5, 6
CALLE CERRO DE LAS CANTERAS	0
CALLE CERRO DE LOS LIRIOS	2, 4
CALLE CERRO DE SAN CRISTOBAL (DEL)	1, 2, 3, 4, 5, 6, 7, 8, 9, 10, 11, 12, 13, 14, 15, 16, 17, 18, 19, 20, 21, 22, 23, 24, 26, 28, 30, 32, 34, 36, 38, 40, 42, 44, 46, 48, 50, 52, 54, 56, 58, 60, 62, 64, 66, 68, 70, 72, 74, 76, 78, 80, 82, 84, 86, 88, 90, 92, 94, 96
CALLE CEUTA (PTE TABLAS)	1, 2, 3, 4, 5, 6, 7, 8, 9, 10, 12, 13, 14
CALLE CHARTES	1, 2, 3, 5
CALLE CHICLANA DE SEGURA	1, 2, 3, 4, 5, 6, 7, 8, 9, 10, 11, 12, 13, 14, 15
CALLE CHILE	1, 2, 3, 4
CALLE CHILLUEVAR	1, 2, 3, 4, 5, 6, 7, 8, 9, 10, 11, 12, 13, 14, 15, 16, 18, 20, 22
CALLE CHINCHILLA	1, 2, 3, 4, 5, 6, 7, 8, 9, 10, 11, 12, 13, 14, 15
CALLE CICLISTA MANUEL BELTRAN	1, 3, 5, 7
CALLE CID CAMPEADOR	1, 2
CALLE CIERZO (DEL)	1, 2, 3, 4, 5, 6, 7, 8, 9, 10, 11, 12, 13, 14, 15, 16, 17, 18, 19, 20, 21, 22, 23, 24, 25, 26, 27, 28, 29, 30, 31, 32, 33, 34, 35, 36, 37, 38, 39, 40, 41, 42, 43, 44, 45, 46, 47, 49, 51, 53, 55, 57, 59, 61, 63, 65, 67
CALLE CINCEL	1, 2, 3, 4, 5, 6, 7, 8, 9, 10, 11, 12, 13, 14, 15
CALLE CIPRES	1, 2, 3, 5
CALLE CLARA CAMPOAMOR	2
CALLE CLAVEL	1, 2, 3, 4, 5, 6, 7, 8, 9, 11, 13, 15
CALLE COLEGIO	1, 2
CALLE COLON	2, 4, 6
CALLE COMPAÑIA (DE LA)	2, 3, 4, 5, 6, 12, 16, 18
CALLE COMUNIDAD DE MADRID (DE LA)	1, 3, 5, 7
CALLE COMUNIDAD FORAL DE NAVARRA (DE LA)	2, 4, 6, 8, 10, 12, 14, 16
CALLE COMUNIDAD VALENCIANA (DE LA)	2, 4
CALLE CONCEJAL ROSARIO RAMIREZ MORA	1, 2, 3, 4, 5, 7
CALLE CONCEPCION ARENAL	2
CALLE CONCEPCION VIEJA	1, 2, 3, 4, 5, 6, 7, 8, 9, 10, 11, 12, 13, 14, 15, 16, 17, 18, 19, 20, 21, 22, 23, 24, 25, 26, 27, 28, 29, 30, 31, 32, 33, 34, 35

INFORME DE VIALES DE JAÉN
NOMBRE NORMALIZADO: Jaén_BP_01
NOMBRE ÁREA DE INFLUENCIA: 23050_BP_01

VIALES DE JAÉN	
Nombre de vía	Rango de portales
CALLE CONCHA ESPINA	1, 2, 3, 4, 5, 6, 7, 8, 9, 10, 12
CALLE CONDE	1, 2, 3, 4, 6, 8, 10, 12, 14
CALLE CONDESTABLE IRANZO	1, 2, 3, 4, 5, 6, 7, 8, 9, 10, 11, 12, 13, 14, 15, 16, 17, 18, 19, 20, 21, 22, 23, 24, 25, 26, 27, 28, 29, 30, 31, 32, 33, 34, 35, 36, 37, 38, 39, 40, 41, 42, 43, 44, 45, 46, 47, 48, 49, 50, 51, 52, 53, 54, 55, 56, 57, 58, 59, 60, 61, 62, 63, 64, 66, 68
CALLE CONSERJE ENRIQUE LOPEZ	1, 2, 5
CALLE CONSTANZA GUILLEN, MOLINERA	2, 4, 6, 8, 10, 12, 14, 16, 18, 20, 22, 24
CALLE CONTRERAS	1, 2, 8
CALLE CORA	1, 2, 3, 4, 5, 6, 7
CALLE CORDOBA	1, 2, 3, 4, 5
CALLE CORDOBA (PTE TABLAS)	1, 2, 3, 4, 5, 6, 7, 8, 9, 10, 11, 12, 13, 14, 15, 16, 17, 18, 19, 20, 21, 22, 23, 24, 25, 26, 27, 28, 29, 30, 31, 32, 34, 36, 38, 39, 40, 41, 42, 43, 45
CALLE CORONA (LA)	1, 2, 3, 4, 5, 6, 7, 8, 9, 10, 12, 14
CALLE CORREGIDORES	2
CALLE CORUÑA	1, 7, 9
CALLE COSTA RICA	1, 2, 3, 4, 5, 6, 7, 8, 9, 10, 11, 12, 14, 16, 18, 20, 22, 24, 26, 28, 30, 32
CALLE CRISTO DE LA CLEMENCIA	1, 2, 3, 4, 5, 6, 7, 8, 9, 10, 11, 12, 13, 14, 15, 16, 17, 18, 19, 20, 21, 23, 25
CALLE CRISTO DE LOS CHIRCALES	1, 2, 3, 4, 6, 8, 10, 12, 14, 16, 18, 20, 22
CALLE CRISTO REY	1, 2, 3, 4, 5, 6, 7, 9, 11, 13
CALLE CRITICO TAURINO ANGEL DEL ARCO NAVARRETE	1, 2, 3, 5, 7, 9, 11, 13
CALLE CRONISTA CAZABAN	2
CALLE CRONISTA GONZALEZ LOPEZ	1, 3
CALLE CRUZ DE LA MAGDALENA	1, 2, 3, 4, 5, 6, 7, 8, 9, 10, 11, 12, 13, 14, 16, 18, 20, 22
CALLE CRUZ ROJA ESPAÑOLA, DEDICADA A GLORIA RGUEZ. AYUSO	4, 6
CALLE CRUZ SALIDO	4, 6, 8, 10, 12, 14, 16
CALLE CUATRO TORRES	1, 2, 3, 4, 5, 6, 7, 8, 9
CALLE CUATRO VIENTOS	2, 3, 4, 6, 8, 10, 12, 15
CALLE CUESTA DE BELEN	1, 2, 3, 6
CALLE CUESTA DE LA VIRGEN	2
CALLE CUESTA DE SAN MIGUEL	1, 2, 3, 4, 6, 8, 10, 12, 14
CALLE CUESTA DEL MOLINILLO	1, 3, 4, 5, 6, 7, 8, 9, 10, 11, 12, 13, 14, 15, 16, 17, 18, 19, 20, 21, 22, 23, 24, 25, 26, 27, 28, 29, 30, 31, 32, 33, 34, 35, 37, 39, 41, 43
CALLE CUMBRES (LAS)	1, 2, 3, 4, 5, 6, 7, 8, 9, 10, 11, 12, 13, 14, 15, 16, 17, 18, 20, 22, 24, 26, 30, 32
CALLE CUNA (LA)	1, 3, 5, 7, 9
CALLE DEAN DE LA FUENTE GONZALEZ	1, 2, 3, 5
CALLE DEMOCRACIA	1, 3
CALLE DOCE APOSTOLES	1, 2, 3, 4, 5, 6, 7, 8, 9, 10, 11, 12, 13, 14, 15, 17, 19, 21, 23, 25, 27, 29, 31, 33
CALLE DOCTOR AZPITARTE	2, 4, 6, 8
CALLE DOCTOR BENEDICTO	1, 3, 5, 7, 9, 11, 13, 15, 17, 19, 21, 23, 25, 27, 29, 31
CALLE DOCTOR CARLOS CARBONELL	1, 2, 3, 4, 5, 6, 7, 8, 9, 10, 11, 12, 13, 14, 15, 16, 17, 18, 19, 20, 21, 22, 23, 24, 25, 27
CALLE DOCTOR CIVERA	1, 2, 3, 4, 5, 6, 7, 8, 9, 10, 11, 12, 13, 14, 15, 16, 17, 18, 19, 20, 21, 22, 23, 24, 25, 26
CALLE DOCTOR EDUARDO ARROYO	1, 2, 3, 4, 5, 6, 7, 9, 10, 11, 12, 13, 14, 15, 16
CALLE DOCTOR EDUARDO GARCIA-TRIVIÑO LOPEZ	1, 2, 3, 4, 5, 6, 7, 9, 11, 13
CALLE DOCTOR FEDERICO DEL CASTILLO	1, 2, 4, 6, 8, 10, 12, 14, 16, 18
CALLE DOCTOR FLEMING	1, 2, 3, 4, 5, 6, 7, 8, 9, 10, 11, 12, 13, 14, 15, 16, 17, 18, 19, 20, 21, 23, 25, 27
CALLE DOCTOR GARCIA ANGUIITA	1, 3, 5, 7, 9
CALLE DOCTOR GARCIA JIMENEZ	1
CALLE DOCTOR GOMEZ DURAN	1, 2, 3, 4, 5, 6, 7, 8, 10, 12

INFORME DE VIALES DE JAÉN
NOMBRE NORMALIZADO: Jaén_BP_01
NOMBRE ÁREA DE INFLUENCIA: 23050_BP_01

VIALES DE JAÉN	
Nombre de vía	Rango de portales
CALLE DOCTOR GOMEZ ULLA	1, 2, 3, 4, 5, 6, 7, 8, 9, 10, 11, 12, 13, 14, 15, 16, 17, 18, 20, 22, 24, 26
CALLE DOCTOR JUAN NOGALES	1, 2, 4, 5, 6, 7, 8, 9, 10, 11, 12, 13, 14, 15, 16, 17, 18, 19, 20, 21, 22, 23, 24, 25, 26, 27, 28, 29, 30, 31, 32, 33, 34, 35, 36, 37, 39, 41, 43, 45, 47, 49, 51
CALLE DOCTOR LUZON	1, 2, 3, 4, 5, 6, 8, 10, 11, 12, 14, 16, 18
CALLE DOCTOR MARAÑÓN	1, 2, 3, 4, 6, 8, 10, 12, 14, 16, 18, 20, 22, 24, 26, 28
CALLE DOCTOR PEDRO QUESADA MARTINEZ (DEL)	1, 2, 3, 4, 5, 7, 8
CALLE DOCTOR RAMIRO RIVERA	1, 2, 3, 4, 5, 6, 7, 8, 10, 12, 14, 16, 18, 20, 22, 24, 26, 28, 30, 32, 34, 36, 38
CALLE DOCTOR RODRIGUEZ DE LA FUENTE	1, 2, 3, 4, 5, 6, 7, 8, 9, 10, 11, 12, 14, 16, 18, 20, 22, 24, 26, 30, 32, 34, 36, 38
CALLE DOCTOR SANCHEZ DE LA NIETA	1, 2, 3, 4
CALLE DOCTOR SEVERO OCHOA	1, 2, 3, 4, 5, 6, 7, 8, 9, 10, 11, 12, 13, 14, 16, 18, 20, 22, 24, 26, 28, 30, 32
CALLE DON RAFAEL ORTEGA SAGRISTA	1, 3, 5, 7, 9, 11, 13, 15, 17, 19, 21, 23, 25, 27
CALLE DONANTES DE SANGRE	1, 3, 5, 7, 9, 11
CALLE DOS DE MAYO	1
CALLE DR. BUENO FAJARDO	1, 3, 5
CALLE DR. EDUARDO BALGUERIAS	6, 8, 10, 12, 14, 16, 32, 34, 36, 38, 40, 42, 44, 46, 48
CALLE DR. JOSE MONTILLA BONO	2, 4, 5, 6, 7, 8, 9, 10, 11, 12, 13, 15, 16, 17, 18, 19, 20, 21, 22, 23, 24, 25, 27, 28, 29, 30, 31, 32, 33, 34, 35, 36, 37, 38, 39, 40, 41, 42, 43, 44, 45, 46, 47, 48, 49, 50, 52, 54, 58, 60, 62, 64
CALLE DR. PIO AGUIRRE RODRIGUEZ	1, 2, 3, 4, 8, 10, 12, 14, 16, 18, 20, 22
CALLE DUENDE DE LA MAGDALENA	3, 6
CALLE DUQUE	1, 2, 3, 4, 5, 6, 7, 8, 9, 10, 11, 12, 13, 14, 15, 16, 17, 18, 19, 20, 21, 22, 24
CALLE EJIDO DE LA ALCANTARILLA	2, 4, 6, 7, 8, 9, 10, 11, 12, 14, 15, 16, 17, 18, 19, 20, 21, 22, 23, 24, 25, 26, 27, 28, 29, 30, 31, 33
CALLE ELVIN	1, 2, 3, 4, 5, 6, 7, 9
CALLE EMBAJADOR JOSE LUIS MESSIA JIMENEZ	0, 2, 4, 6, 8, 10
CALLE EMPEDRADA DE LA MAGDALENA	1, 2, 3, 4, 6, 10, 12, 13, 14, 15, 16, 17, 18, 20, 21, 23, 25, 27, 29
CALLE ENCINA	1, 2, 3, 4, 5, 6, 7, 8, 9, 10, 11, 12, 14, 15, 16, 17, 18, 19, 20, 22, 24, 26, 28, 30, 32, 34
CALLE ENRIQUE PONCE	2, 3, 4, 5, 6, 7, 8
CALLE ERA (LA)	2, 3, 4, 5, 6, 7, 9
CALLE ERAS DE BELEN	1, 2, 3, 4, 5, 6, 8, 9, 10, 11, 12, 13, 14, 15, 16, 17, 18, 20, 22, 24
CALLE ERAS DE LA ALCANTARILLA	1, 2, 3, 4, 5, 6, 7, 9, 11, 12, 13, 14, 15, 16, 17, 18, 19, 20, 21, 22, 23, 24, 25, 26, 27, 28, 29, 30, 31, 33, 35, 37, 39, 41, 43, 45, 47, 49, 51
CALLE ERAS DE SANTA ANA	1, 2, 4, 6, 8, 10, 12, 14, 16, 18, 20, 22, 24, 26
CALLE ERMITA (DE LA)	1, 2, 3, 4, 5, 6, 8, 9, 10, 11, 12, 13, 14, 15, 16, 18, 20, 24, 26, 28
CALLE ESCALERILLAS	1, 2, 3, 5, 6, 7
CALLE ESCAÑUELA	1, 2, 3, 4, 5, 6, 7, 8, 9, 10, 11, 12, 13, 14, 15, 16, 17, 18, 19, 20, 21, 22, 23, 24, 25, 26, 27, 28, 29, 30, 31, 32, 33, 34, 36, 38, 40, 42, 44, 46, 48, 50, 52, 54
CALLE ESCORIAL	1, 2, 3, 4, 5, 6, 7, 8, 9, 10, 11, 12, 13, 18
CALLE ESCUDEROS	1, 2, 3, 5, 7, 9, 11, 13, 15, 17, 19, 21, 23
CALLE ESPARTEROS (DE LOS)	3, 4, 5, 6, 7, 8, 9, 10, 11, 12, 13, 14, 15, 16, 18, 20, 22, 24
CALLE ESPELUY	1, 2, 3, 4, 6, 7, 8, 9, 10, 11, 12, 13, 14, 15, 16, 17, 18, 19, 20, 21, 22, 23, 24, 25, 26, 27, 28, 29, 30, 31, 32, 33, 34, 35, 36, 37, 38, 39, 40, 42, 43, 44, 46, 48, 50, 52, 54, 56, 58, 60, 62, 64, 66, 68, 70, 72
CALLE ESPERANZA (LA)	1, 3, 5
CALLE ESPIGA	1, 2, 3, 4, 5, 6, 7, 8, 9, 10, 11, 12, 13, 14, 15, 16, 17, 18, 19, 20, 21, 22, 23, 24, 25, 26, 27, 28, 29, 30, 32
CALLE ESTEBAN RAMIREZ MARTINEZ (DE)	1, 2, 3, 4, 5, 6, 7, 9, 11, 13, 15, 17, 19, 21, 23, 25, 27, 31, 33, 35, 37, 39, 41, 43, 45, 47, 49, 51, 53, 55
CALLE ESTUDIANTES (DE LOS)	1, 2, 3, 4, 5, 6, 7, 8, 9, 10, 11, 12, 14
CALLE EXTREMADURA (DE)	1, 2, 3, 4, 5, 6, 7, 8, 9, 10, 11, 12, 14, 16
CALLE FAJARDO	1, 3, 4, 5, 6, 9, 11, 13, 15, 17

INFORME DE VIALES DE JAÉN
NOMBRE NORMALIZADO: Jaén_BP_01
NOMBRE ÁREA DE INFLUENCIA: 23050_BP_01

VIALES DE JAÉN	
Nombre de vía	Rango de portales
CALLE FEDERICO DE MENDIZABAL	1, 2, 3, 4, 5, 6, 7, 8, 9, 10, 11, 12, 13, 14, 15, 16, 17, 19, 21
CALLE FELIPE OYA RODRIGUEZ	1, 2, 4, 6, 7, 8, 9, 11, 13, 16, 18, 19, 20, 21, 22, 23, 24, 25, 26, 27, 28, 29, 30, 31, 32, 33, 34, 35, 36, 37, 38, 39, 40, 41, 42, 43, 44, 45, 46, 47, 48, 49, 50, 51, 52, 53, 54, 55, 56, 57, 59, 61, 63, 65
CALLE FERMIN PALMA	1, 2, 3, 4, 5, 6, 8, 10, 12, 14, 16, 18
CALLE FERNANDO IV	2, 4, 5, 6, 7, 8, 9, 10, 11, 12, 13, 14, 15, 16, 17, 18, 19, 20, 21, 24, 25, 27, 29, 31, 33, 35, 37, 39, 43, 45
CALLE FLORES DE LEMUS	2, 3, 4, 5, 7
CALLE FRAILES	1, 2, 3, 4, 5, 6, 7, 8, 9, 10, 11, 12, 13, 14, 15, 16, 17, 18, 19, 20, 21, 22, 24, 25, 26, 27, 28, 29, 31, 33, 35, 37, 39, 41, 43
CALLE FRANCISCO ARIAS FERNANDEZ (DE)	1, 2, 3, 4, 5, 6, 7, 8, 9, 10, 11, 12, 13, 14, 15, 16, 17, 18, 19, 20, 21, 22, 23, 25, 27
CALLE FRANCISCO AYALA GARCIA DUARTE	1, 2, 4, 6, 7, 8, 10, 11, 12, 13, 14, 16, 17, 18, 20, 22, 24, 26, 28, 30, 32, 34, 36, 38, 40, 42, 44, 46, 48
CALLE FRANCISCO COELLO	2, 4, 5, 6, 7, 8, 10, 11, 12, 13, 14, 15, 16, 17, 18, 19, 20, 21, 22, 24, 25, 27, 28, 29, 30, 31, 33, 35, 37
CALLE FRANCISCO DEL MORAL	1, 2, 3, 4, 5, 6, 7, 8, 9, 10, 11, 12, 13, 14, 16
CALLE FRANCISCO LOPEZ HUERTAS	1
CALLE FRANCISCO MARTI MORA	1, 2, 3, 4
CALLE FRANCISCO RODRIGUEZ ACOSTA	2, 4
CALLE FRANCISCO TOMAS Y VALIENTE	2, 4
CALLE FRENTE A JESUS	2, 3, 4, 5, 7
CALLE FUENSANTA DE MARTOS	1, 2, 3, 4, 5, 6, 7
CALLE FUENTE DE BUENORA	1, 3, 5, 7
CALLE FUENTE DE DON DIEGO	1, 2, 3, 4, 5, 6, 7, 8, 9, 10, 11, 12, 14, 15, 16, 17, 18, 19, 20, 21, 22, 23, 24, 25, 26, 27, 28, 29, 30, 31, 32, 33, 34, 35, 36, 38, 40, 42, 44, 46, 48, 50, 52, 54
CALLE FUENTE DE LA IMORA	1, 3, 5, 7, 9
CALLE FUENTE DE LA SALUD	1, 3, 5
CALLE FUENTE DE LOS CORZOS	1, 3, 5
CALLE FUENTE DEL ALAMILLO	3, 4, 5, 6, 7, 8, 9, 10, 12, 14, 16, 18, 20, 22, 24
CALLE FUENTE DEL MORALEJO	3, 4
CALLE FUENTE DEL PERAL	1, 2, 3, 4, 5, 6, 8
CALLE FUENTE DEL PINILLO	2, 4, 20
CALLE FUENTE DEL SERBO	3
CALLE FUERTE DEL REY	1
CALLE GACELA	1, 2, 4, 6, 8, 10, 12
CALLE GALICIA (DE)	1, 3
CALLE GARCIA MORENTE	1, 2, 3, 4, 5, 6, 7
CALLE GARCIA REQUENA	1, 3, 5, 6, 8, 9, 10, 11, 12, 13, 14, 15, 16, 17, 18, 19, 20, 21, 22, 23, 24, 25, 27, 28, 29, 30, 31, 32, 33, 35, 37, 39
CALLE GENAVE	1, 2, 3, 4, 5, 6, 8, 10, 12, 14
CALLE GENERAL CASTAÑOS	2, 3, 4, 5, 6, 7, 8, 9, 11, 13, 14, 15, 16, 17, 18, 19, 20, 21, 22, 23, 24, 25, 26, 27, 28, 30, 31, 32, 33, 34, 35, 36, 37, 38, 39, 40, 41, 42, 43, 44, 45, 46, 47, 48, 49, 50, 51, 53, 55
CALLE GOYA	1, 3, 4, 5, 7, 8, 9, 10, 11, 12, 13, 14, 15, 17, 19, 21, 23, 25, 27, 29, 31, 33
CALLE GRACIA	2, 3, 4, 6
CALLE GRACIANAS	1, 2, 3, 4, 5, 6, 7, 8, 10, 12, 14
CALLE GRAN CAPITAN	1, 2, 3, 4, 5, 6, 7, 8, 9, 10, 11, 12, 14, 16
CALLE GRANADA (PTE TABLAS)	1, 2, 3, 4, 5, 6, 7, 8, 9, 10, 11, 12, 13, 14, 15, 16, 17, 18, 19, 20, 21, 22, 23, 24, 25, 26, 27, 28, 29, 30, 31, 32, 34, 35, 36, 38, 40
CALLE GRANJA (LA)	2, 4, 6, 8, 10, 12, 14, 16, 18, 20, 22, 24, 26, 28, 30
CALLE GRECO (EL)	1, 2, 3, 4, 5, 6, 7, 8, 9, 10, 11, 12, 13, 15, 17, 19
CALLE GREGORIO MURCIA	8, 10
CALLE GUADALBULLON	1, 2, 3

INFORME DE VIALES DE JAÉN
NOMBRE NORMALIZADO: Jaén_BP_01
NOMBRE ÁREA DE INFLUENCIA: 23050_BP_01

VIALES DE JAÉN	
Nombre de vía	Rango de portales
CALLE GUADALQUIVIR	1, 2, 3, 4, 5, 6, 7, 8, 9, 10, 11, 12, 13, 14, 15, 16, 17, 18, 20, 21, 22, 23, 24, 25, 26, 27, 28, 29, 30, 31, 32, 33, 35, 36, 38, 40, 42, 44, 46, 48, 50, 52, 54, 56, 58, 60, 64, 68, 70
CALLE GUATEMALA (DE)	1, 3, 4, 5, 6, 7, 8, 9, 10, 11, 12, 13, 14, 15, 16, 17, 18, 19, 20, 21, 22, 23, 24, 25, 26, 27, 28, 29, 30, 31, 32, 33, 34
CALLE GUITA (DE LA)	1
CALLE HAYA (DEL)	1, 2, 3, 4, 5, 6, 9, 12
CALLE HENRY DUNANT	2, 4, 6, 10, 12, 14, 20, 22
CALLE HERMANA ESPERANZA	1, 2, 3, 4, 5, 6, 7, 8, 9, 10, 11, 12, 13, 14, 15, 16, 17, 18, 19, 20, 21, 22, 23, 24, 25, 26, 27, 28, 30, 32, 34, 36
CALLE HERMANOS ALAMO BERZOSA	2
CALLE HERMANOS ESPEJO TORTOSA	1, 2, 3, 4, 5, 6, 7, 8, 9, 10, 11, 12, 13, 14, 15, 17, 19, 21, 23, 25, 27, 29, 31, 33, 35, 37, 39
CALLE HERMANOS PINZON	1, 3, 4, 5, 6, 7, 8, 9, 10
CALLE HERMANOS SENISE COLMENERO	2, 4
CALLE HERNAN CORTES	1, 2, 3, 4, 5, 6, 7, 8, 9, 10, 11, 12, 13, 14, 15, 16
CALLE HERRERIAS	1, 2, 3, 5, 7
CALLE HERREROS (DE LOS)	1, 2, 3, 4, 5, 6, 7, 8, 9, 10, 11, 12, 13, 14, 15, 16, 17, 19, 21, 23, 25, 27, 29, 33, 35, 37, 39, 41
CALLE HERVAS	1, 2, 3, 5, 6, 7, 8, 9, 10, 11, 12, 13, 14, 15, 16, 17
CALLE HIGUERA DE ARJONA	2, 4, 6, 8, 10, 12, 14, 16, 18, 20, 22, 24, 26
CALLE HIGUERAS (LAS)	1, 2, 3, 4, 5, 6, 7, 8, 11, 13, 15, 17, 19, 21
CALLE HIMILCE	1
CALLE HINOJARES	2, 4, 6, 8
CALLE HISTORIADOR JUAN DE MATA CARRIAZO	1, 2
CALLE HORNO DE LOS CAÑOS	2
CALLE HORNO PUERTA DE GRANADA	1, 2, 3, 4, 5, 6, 8, 9, 10, 12
CALLE HORNOS FRANCO	1, 2, 4, 6, 8
CALLE HORNOS MIREZ	1, 2, 3, 4, 5, 6, 7, 8, 9, 10, 11, 12, 13, 14, 15, 16, 17, 18, 19, 20, 21, 22, 23
CALLE HORNOS NEGROS	1, 3, 4, 5, 6, 7, 8, 11, 13, 23, 25, 33, 35, 37
CALLE HORNOS SANTIAGO	2, 3, 4, 6, 8, 10
CALLE HOSPITAL DE SAN MIGUEL	1, 2, 3, 4, 5, 6, 7, 8, 9, 10, 11, 12, 15, 17
CALLE HOSPITALICO	1, 2, 3, 4, 5, 7, 8, 9, 10, 11, 12, 13, 14, 15, 16, 17, 18, 19, 20, 21, 22, 23, 24, 25, 26, 27, 28, 29, 30, 31
CALLE HUELMA	0, 1, 2, 3, 4, 5, 6, 7, 8, 9, 10, 11, 12, 13, 14, 15, 16, 17, 18, 19, 20, 21, 22, 23, 24, 25, 26, 27, 28, 29, 30, 31, 32, 33, 34, 35, 36, 37, 38, 39, 40, 41, 42, 43, 44, 45, 46, 47, 48, 49, 50, 51, 52, 53, 54, 55, 56, 57, 58, 60, 62, 64, 66, 68, 70, 72, 74, 76, 78, 302
CALLE HUELVA	1, 2, 3, 5
CALLE HUELVA (PTE TABLAS)	1, 2, 3, 4, 5, 6, 7, 8, 9, 10, 11, 12, 13, 14, 15, 16, 17, 18, 19, 20, 21, 22, 23, 24, 25, 26, 27, 28, 29, 30, 31, 32, 33, 35, 37
CALLE HUERFANOS (LOS)	1, 2, 4, 6, 8, 10
CALLE HUERTA BAJA	1, 2
CALLE HUERTA DE LA CALATRAVA	1, 2
CALLE HUERTA DE LA ROSA	1, 3
CALLE HUERTAS (LAS)	1, 2, 3, 5, 7, 9, 11, 13
CALLE HUESA	1, 2, 3, 4, 5, 6, 7, 8, 9, 10, 11, 12, 13, 14, 16, 18, 20, 22, 24
CALLE HURTADO	2, 4, 5, 6, 7, 8, 9, 10, 12, 13, 14, 15, 16, 17, 18, 19, 20, 21, 22, 23, 24, 25, 26, 27, 29, 31
CALLE IBROS	2, 4, 6, 8, 10
CALLE IGNACIO FIGUEROA	1, 2, 3, 4, 5, 6, 7
CALLE INFANTA AMELIA	1, 3, 5, 7, 9, 11
CALLE INFANTA BEATRIZ	1, 2, 3, 4, 5, 7, 9
CALLE INFANTA BLANCA	2, 4
CALLE INFANTA CARLOTA	0

INFORME DE VIALES DE JAÉN
NOMBRE NORMALIZADO: Jaén_BP_01
NOMBRE ÁREA DE INFLUENCIA: 23050_BP_01

VIALES DE JAÉN	
Nombre de vía	Rango de portales
CALLE INFANTA ISABEL	1, 2, 3, 4, 5, 6, 7, 8, 9, 10, 11, 12, 13, 14, 15, 17
CALLE INFANTA LUISA FERNANDA	1, 2, 3, 4, 5, 6, 7, 9, 11
CALLE INFANTA MARGARITA	1, 2, 3, 4, 5, 6, 7, 8, 9, 10, 11, 12, 13, 14, 15, 16, 17, 18, 19, 20, 21, 22, 23, 24, 25, 27, 29
CALLE INFANTA MARIA ANTONIA	1, 3, 5, 7, 9, 11, 13
CALLE INFANTA MARIA CRISTINA	2, 4, 6
CALLE INFANTA MARIA DE LAS MERCEDES	1, 3, 5, 7, 9, 11, 13, 15
CALLE INFANTA MARIA TERESA	1, 2, 3, 4, 5, 6, 7, 8, 9, 10, 11, 12, 13, 14, 16
CALLE INFANTA PAZ	1, 3, 5, 7
CALLE INFANTA PILAR	1, 3, 5, 7, 9, 11, 13, 15, 17, 19, 21, 23
CALLE INFANTA SOFIA	1, 3, 5
CALLE INGENIERO JOSE MARIA ALMENDRAL LUCAS	1, 2, 3
CALLE INSPECTOR MOLINOS	1, 2, 3, 4, 5, 6, 7, 8, 9, 10, 11, 12, 13, 14, 15, 17, 19, 21, 23, 25
CALLE IRUELA (LA)	1, 2, 3, 4, 5, 6, 7, 8, 9, 10, 11, 12, 13, 14, 15, 16, 18
CALLE ISAAC ALBENIZ	1, 2, 3, 4, 5
CALLE ISAAC PERAL	1, 2, 3, 4, 5, 6, 7, 8, 9, 10, 11, 12, 13, 14, 15, 16, 17, 19, 21, 23, 25
CALLE ISABEL MENDEZ	1, 2, 3, 4, 5, 6, 7, 8, 9, 10, 11
CALLE IZNATORAF	1, 2, 3, 4, 5, 6, 7, 8, 9, 10, 11, 12, 13, 14, 15, 16, 17, 18, 19, 20, 22, 24, 26
CALLE JABALQUINTO	1, 3, 4, 5, 6, 7, 8, 9, 10, 11, 12, 14, 16, 20, 22
CALLE JABONERAS	1, 2, 3, 4, 5, 6, 7, 8, 9, 10, 11
CALLE JACINTO BENAVENTE	1, 2, 3, 4, 5, 6, 7, 8, 9, 10, 11, 12, 13, 14, 15, 16, 17, 19, 21
CALLE JACINTO HIGUERAS	1, 3, 5, 7, 9, 11, 13, 17, 19, 21, 23, 25
CALLE JAEN (PTE TABLAS)	0, 1, 2, 3, 4, 5, 6, 7, 8, 9, 10, 11, 12, 14, 15, 16, 17, 18, 19, 20, 21, 22, 23, 24, 25, 26, 27, 28, 29, 30, 31, 32, 33, 34, 35, 36, 37, 38, 39, 40, 41, 42, 43, 44, 45, 46, 47, 48, 49, 50, 51, 52, 53, 55
CALLE JAMILENA	1, 3, 5, 7, 9, 11, 13, 15, 17, 19
CALLE JARDIN DE LA VIOLETA	1, 2, 3, 4, 5, 6, 7, 8, 9, 10, 11, 12, 13, 14, 15, 16, 18, 20, 22, 24, 26, 28, 30, 32, 34, 36, 38, 40, 42, 44, 46, 48, 50, 52
CALLE JARDIN VILLA ROSARIO	1, 2, 3, 4, 5, 6, 7, 8, 9, 10, 12, 14
CALLE JESUS	1, 2, 3, 4, 5, 6, 7, 8, 9, 10, 11, 12, 13, 14, 16
CALLE JESUS DE NAZARET	1, 2, 3, 4, 5, 6, 7, 8, 10, 12, 14, 16, 18
CALLE JIMENA	2, 4
CALLE JOAQUIN COSTA	2, 3, 4, 5, 6, 7, 8, 9, 10, 12, 14
CALLE JOAQUIN NOGUERAS	1, 2, 3, 4, 5, 8, 10
CALLE JOAQUIN TENORIO	1, 2, 4, 6, 8, 10, 12, 14, 16, 18
CALLE JORGE MORALES	1, 2, 3, 4, 5, 6, 7, 8, 9, 10, 11, 12, 13, 14, 15, 16, 17, 18, 19, 20, 21, 22, 23, 24, 25, 26, 28, 30
CALLE JOSE EL CAZADOR	1, 2, 3, 4, 5, 6, 7, 8, 9, 10, 11, 12
CALLE JOSE LOPEZ TAFALL	1, 2, 4
CALLE JOSE MARIA PADILLA	1, 3
CALLE JOSE SARAMAGO (DE)	1, 2, 3, 4, 5, 6, 7, 8, 9, 10, 11, 12, 13, 14, 15, 16, 17, 18, 19, 20, 21, 22, 23, 25, 27
CALLE JOSE VILLAR CASANOVA "VICA"	1, 2, 3
CALLE JOSE ZORRILLA	1, 2, 4, 5, 6, 7, 8, 9, 10, 11, 12, 13, 14, 15, 16, 17, 18, 19, 20, 21, 22, 23, 24, 25
CALLE JOSEFA SEGOVIA	2, 3, 4, 5, 6, 7, 8, 9, 10, 11, 12, 13, 14, 15, 16
CALLE JOSEFA SEVILLANOS	1, 2, 3, 4, 5, 6, 7, 8, 9, 11
CALLE JUAN ESLAVA GALAN	2, 4
CALLE JUAN MONTILLA	2, 4, 6, 8, 10, 12, 14, 16, 18, 20, 22, 24, 26, 28, 30, 32
CALLE JUAN PABLO II	2, 4, 6, 8, 10, 12
CALLE JUAN PEDRO GUTIERREZ HIGUERAS	1, 2, 3, 4, 5, 6, 7, 8, 10
CALLE JUAN RAMON JIMENEZ (DE)	1, 2, 3, 4, 5, 6, 7, 8, 9, 10, 11, 12, 13, 14, 15, 16, 17, 18, 19, 20, 21, 22, 23, 24, 25

INFORME DE VIALES DE JAÉN
NOMBRE NORMALIZADO: Jaén_BP_01
NOMBRE ÁREA DE INFLUENCIA: 23050_BP_01

VIALES DE JAÉN	
Nombre de vía	Rango de portales
CALLE JUAN RINCON	1, 2, 3, 4, 5, 6, 7, 8, 9, 10, 11, 12, 13, 14, 15, 16, 17, 18, 19, 20, 21, 22, 23, 24, 25, 26, 27, 28, 29, 30, 31, 33
CALLE JUAN VALERA	1, 2, 3, 5
CALLE JUANITO EL PRACTICANTE	1, 2, 3, 4, 5, 6, 7, 8, 9, 10, 11, 12, 13, 14, 15, 16, 17, 18, 19, 20, 21, 22, 23, 24, 25, 26, 27, 28, 29, 30, 31, 32, 33, 34, 35, 37, 39, 41, 43, 45
CALLE JUANITO VALDERRAMA	1, 2, 3, 4, 5, 7, 9, 11, 13, 15, 17, 19, 21, 23, 25, 27, 29, 31, 33, 35, 37, 39, 41, 43, 45, 47, 49, 51, 55
CALLE JULIAN TORRES	1, 2, 4, 5, 6
CALLE JULIO ANGEL	1, 2, 3, 4, 5, 6, 7, 8, 9, 10, 12, 14, 16, 18
CALLE JUSTINO FLOREZ LLAMAS	1, 2, 3, 4, 5, 6, 7, 8, 9, 10, 11, 12, 13, 14, 15, 16, 17, 18, 19, 20, 21, 22, 23, 24, 25, 26, 27, 28, 29, 30, 31, 32, 33, 34, 36, 38
CALLE LABRADORES	1, 2, 3, 4, 5, 6, 7, 8, 9, 10, 11, 12, 13, 14, 15, 16, 17, 18, 19, 20, 21, 22, 23, 24, 25, 26, 27, 28, 29, 30, 31, 33, 35, 37, 39, 41, 43
CALLE LAGUNA	1, 2, 3, 4
CALLE LAVANDERAS	1, 2, 3, 4, 5, 7
CALLE LEON FELIPE (DE)	1, 3, 4
CALLE LEONOR DE LA FUENTE, MESONERA	2, 3, 4, 6, 7, 8, 9, 10, 11, 12, 13
CALLE LEONOR GUTIERREZ, PESCADERA	1, 2, 3, 4, 5, 6, 7, 8, 9, 10, 12, 14, 16, 18, 20, 22, 24
CALLE LERIDA	1, 2, 3, 5, 7
CALLE LINARES	1, 2, 3, 4, 5, 6, 7, 8
CALLE LIZADERAS	1, 2, 3, 4, 5, 6, 7, 8, 9
CALLE LLANA DE SAN JUAN	1, 3, 4, 5, 6, 7, 8, 9, 10, 11, 12, 13, 14, 15, 16, 17, 18, 19, 20, 21, 22, 23, 24, 25, 26, 27, 28, 29, 30, 31, 32, 33, 34, 35, 36, 37, 39, 41, 43, 47, 49, 51, 53, 55, 57, 59, 61
CALLE LOPE DE SOSA	1, 2, 3, 4, 5, 6, 7, 8, 9, 10, 11, 12, 13, 14, 15, 16, 17, 18, 19, 20, 21, 22, 23, 24
CALLE LUCENA	1, 2, 3, 5, 6, 8, 10, 12
CALLE LUIS BRAILLE	1, 3, 5, 7, 9
CALLE LUNA (LA)	1, 3, 4, 6, 7, 8, 9, 10, 11, 12, 13, 14, 15, 16, 17, 18, 19, 20, 21, 22, 23, 24, 25, 26, 27, 28, 29, 30, 31, 32, 33, 34, 35, 36, 37, 38, 39, 40, 41, 42, 43, 44, 45, 46, 47, 48, 49, 50, 52, 54, 56, 58, 60, 62, 64, 66, 68, 70, 72, 74, 76, 78
CALLE MACIAS (LOS)	2, 3, 4, 5, 6, 7, 8, 9, 10
CALLE MADRE DE DIOS	1, 2, 3, 4, 8
CALLE MADRE SOLEDAD TORRES ACOSTA	1, 2, 3, 4, 5, 6, 7, 8, 9, 10, 11
CALLE MADRE TERESA DE CALCUTA	4, 8
CALLE MADRIGAL (DEL)	1, 2, 3, 4, 5, 6, 7, 8, 9, 10, 11, 12, 13, 14, 15, 16, 17
CALLE MAESTRA	1, 3, 5, 6, 7, 8, 9, 10, 11, 12, 13, 14, 15, 16, 17, 18, 20, 22
CALLE MAESTRA CONCEPCIÓN SÁNCHEZ ROBLES	1, 3, 4, 5, 7
CALLE MAESTRO BARTOLOME	1, 2, 3, 4, 5, 6, 7, 8, 10, 11, 12, 13, 14, 15, 16, 17, 18, 20, 22, 24, 26, 28, 30, 32, 34, 36
CALLE MAESTRO CEBRIAN	1, 2, 3, 4, 5, 7, 8, 9, 10, 11, 12, 13, 15, 16, 17, 18, 19, 20, 22, 24, 26, 28
CALLE MAESTRO MACIAS	1, 2, 3, 4, 5, 6, 7, 8, 9, 10, 11, 12, 13, 14, 15, 16, 17, 18, 19, 20, 22, 24
CALLE MAESTRO MANUEL MOYA	1, 2, 3, 4, 5, 6, 7, 8, 9, 10, 12, 14, 16, 18, 20, 22, 24, 26, 28, 30, 32, 34, 36, 38, 40, 42
CALLE MAESTRO SAPENA	1, 2, 3, 5, 7, 9, 11
CALLE MAGDALENA ALTA	1, 2, 3, 4, 5, 7, 8, 9, 11, 15, 16, 17, 18, 19, 21, 23, 25, 27, 29, 31, 33, 35, 37, 39, 41, 43
CALLE MAGDALENA BAJA	1, 2, 3, 4, 5, 6, 7, 8, 9, 10, 11, 12, 14, 15, 16, 17, 18, 19, 21, 23, 25, 27, 29, 31, 33, 35
CALLE MAGDALENA DEL PRADO	2, 4, 6
CALLE MAIMONIDES (DE)	2
CALLE MALAGA	1, 2, 3, 4, 5, 6, 7, 8, 9, 10
CALLE MALAGA (PTE TABLAS)	1, 2, 4, 5, 6, 7, 9, 11
CALLE MANCHA REAL	1, 2, 3, 4, 5, 6, 7, 8, 9, 10, 11, 12, 13, 14, 15, 17, 19, 20, 21, 22, 23, 24, 25, 26, 27, 28, 29, 30, 31, 32, 34, 35, 36, 37, 38, 39, 40, 41, 42, 43, 44, 45, 46, 47, 48, 49, 50, 51, 52, 53, 54, 55, 57, 59, 61, 63, 65, 67, 69, 71

INFORME DE VIALES DE JAÉN
NOMBRE NORMALIZADO: Jaén_BP_01
NOMBRE ÁREA DE INFLUENCIA: 23050_BP_01

VIALES DE JAÉN	
Nombre de vía	Rango de portales
CALLE MANUEL BRICEÑO	1, 2, 4, 5, 6, 7, 9, 10, 11, 12, 13, 14, 15, 16, 18, 20, 21, 22, 23, 24, 25, 26, 27, 28, 29, 30, 31, 32, 34
CALLE MANUEL CABALLERO VENZALA	1, 2, 3, 4, 5, 6, 7, 8, 9, 10, 11, 12, 13, 14, 16, 18, 20
CALLE MANUEL DE FALLA	2, 3, 4, 5, 6, 8, 10, 12, 14, 16, 18, 20, 22, 24, 26, 28, 30, 32, 34, 36
CALLE MANUEL JONTOYA	1, 2, 3, 4, 5, 7, 8, 9
CALLE MANUEL RUIZ CORDOBA	1, 2, 3, 4, 5, 6, 7, 8, 9, 10, 11, 12, 13, 14, 16, 18, 20
CALLE MARIA DE MOLINA	1
CALLE MARIA DOLORES GARCIA-NEGRETE	1
CALLE MARIA GONZALEZ LOPEZ Y MANUEL BELTRAN TORRES	2
CALLE MARIA MATEA PEREZ, MAESTRA	2, 4, 6, 8, 10, 12, 14, 16
CALLE MARIA ZAMBRANO (DE)	1, 2, 3, 5, 7, 9, 11, 13, 15, 17, 19, 21
CALLE MARIANA DE CARVAJAL Y SAAVEDRA, NOVELISTA	1, 2, 3, 4, 5, 6, 7, 8, 9, 10, 12, 13, 14, 15, 16, 17, 18, 19, 20, 21, 22, 23, 24, 26, 28, 30, 32, 33, 34, 35, 36, 37, 38, 39, 40, 41, 42, 43, 44, 45, 46, 47, 48, 49, 50, 51, 52, 54, 56, 58, 60, 62, 64, 66, 68, 70, 72, 74, 76, 78, 80
CALLE MARIANA DE MONTOYA, IMPRESORA DE LIBROS	1, 3, 5, 7, 9, 11, 13, 15, 17, 19, 21, 23, 25, 27, 29, 31, 33, 35, 37, 39, 41, 43, 45, 47, 49, 51, 53, 55, 57, 59, 61, 63, 65, 67, 69, 71
CALLE MARIANA VACA, DIRECTORA COMPAÑIA DE COMEDIAS	1, 2, 3, 4, 5, 6, 7, 8, 9, 10, 11, 12, 13
CALLE MARMOLEJO	1, 2, 3, 5, 7, 9, 11, 13, 15, 17, 19
CALLE MARQUES DE LA ENSENADA	1, 2, 3, 4, 5, 6, 7, 8, 9, 10, 11, 13, 15, 17, 19, 21, 23, 25, 27, 29, 31, 33, 35
CALLE MARQUES DE SUANCES	1, 2, 3, 5, 7, 9, 11
CALLE MARTINEZ MOLINA	1, 2, 3, 4, 5, 6, 8, 9, 10, 11, 12, 13, 14, 15, 16, 17, 18, 19, 20, 21, 22, 23, 24, 25, 26, 27, 28, 29, 30, 31, 32, 33, 34, 35, 36, 37, 38, 39, 40, 41, 46, 48, 49, 50, 51, 52, 53, 54, 55, 56, 58, 60, 67, 69, 71
CALLE MARTINEZ MONTAÑES	1, 2, 3, 4, 6, 7, 9, 11, 13, 15, 17, 19, 21, 23, 25
CALLE MARTOS	2, 4
CALLE MATABEGID	1, 2, 4, 6
CALLE MATI GUILLEN, MOLINERA	0
CALLE MELCHOR COBO MEDINA	1, 2, 3, 4, 5, 6, 7, 8, 9, 10, 11, 12, 13, 14, 15, 16, 17, 18, 19, 20, 21, 22, 23, 24, 25, 27, 29
CALLE MELILLA (DE)	1, 2
CALLE MELILLA (PTE TABLAS)	1, 2, 3, 4, 5, 6, 8, 10
CALLE MENENDEZ Y PELAYO	1, 2, 3, 4, 5, 6, 7, 8, 9, 10, 11, 12, 13, 14, 15, 16, 17, 18, 19, 20, 21, 22, 23, 24, 25, 26, 28, 30, 32, 34, 36, 38, 40, 42, 44, 46
CALLE MENGIBAR	1, 3, 5, 7
CALLE MENINAS (LAS)	1, 3, 5
CALLE MERCED ALTA, DEDICADA A LA VIRGEN DE LAS LAGRIMAS	1, 2, 3, 4, 5, 6, 7, 8, 9, 10, 11, 12, 14, 16, 18, 22, 24, 26, 28
CALLE MERCED ALTA SIN SALIDA	1, 3, 6
CALLE MERCED BAJA	1, 2, 3, 4, 5, 7, 9, 10, 11, 12, 13, 14, 15, 16, 17, 18, 19, 20, 22, 24, 26
CALLE MERCEDES LAMARQUE	1, 2, 3, 4, 5, 6, 7, 9, 11, 13, 15
CALLE MERCEDES (LAS)	1, 3
CALLE MESA	1, 2, 3, 4, 5, 6, 7, 8, 9, 10, 12, 14, 16, 18, 20
CALLE MEZQUITA	2, 3, 4, 5, 6, 8, 10, 12, 14, 16, 18, 20, 22
CALLE MIGUEL CASTILLEJO	1, 2, 3, 4, 5, 6, 7, 8, 9, 10, 12, 14, 16, 18, 20, 22
CALLE MIGUEL HERMOSO DIAZ	1, 2, 3, 4, 5, 6, 7, 8
CALLE MIGUEL HERNANDEZ	1, 2, 3, 4, 5, 7, 9, 11, 13, 15, 17, 19, 21, 23, 25, 27, 29, 31, 33, 35, 37
CALLE MIGUEL ROMERA	1, 2, 3, 4, 5, 6, 7, 8, 9, 10, 11, 12, 13, 14, 16, 18, 20, 21, 22, 23, 24, 25, 26, 27, 29, 31, 33, 35, 37
CALLE MIJAS	1, 2, 3, 4, 5, 6, 7, 8
CALLE MILLAN DE PRIEGO	1, 2, 3, 4, 5, 6, 7, 8, 9, 10, 11, 12, 13, 14, 15, 16, 17, 18, 19, 20, 21, 22, 23, 24, 25, 26, 27, 28, 29, 30, 31, 32, 33, 34, 36, 37, 38, 39, 40, 41, 42, 43, 44, 45, 46, 47, 48, 49, 50, 51, 52, 53, 54, 55, 56, 57, 58, 59, 60, 61, 62, 63, 64, 65, 66, 67, 68, 69, 70, 71, 72, 73, 74, 75, 76, 77, 79, 81, 83, 85, 87, 89, 91
CALLE MINAS (LAS)	1, 2, 3, 4, 5, 7, 8, 9, 10, 11, 13, 15
CALLE MISERICORDIA	1, 2, 3, 4, 5, 6
CALLE MOLINO DE ALCANTARILLA	2, 3, 4, 5, 7

INFORME DE VIALES DE JAÉN
NOMBRE NORMALIZADO: Jaén_BP_01
NOMBRE ÁREA DE INFLUENCIA: 23050_BP_01

VIALES DE JAÉN	
Nombre de vía	Rango de portales
CALLE MOLINO DE CONDESA	1, 3, 6
CALLE MOLINOS (LOS)	1, 2, 3, 4, 6, 8
CALLE MONTE OLIVETE	1
CALLE MONTERO MOYA	1, 3, 4, 5, 6, 7, 8, 9, 21, 23, 25
CALLE MORENO CASTELLO	1, 2, 3, 5, 7, 9, 11
CALLE MOSTAR	1, 2
CALLE MUÑOZ GARNICA	1, 2, 3, 4, 5, 6, 7, 8, 9, 10, 11, 12, 13, 14, 15, 16, 17, 18, 19, 20, 21, 22, 23, 24, 25, 26, 27, 29, 35, 37
CALLE MURALLA	2
CALLE MURILLO	1, 2, 3, 4, 5, 6, 8, 10, 11, 12, 13, 14, 15, 16, 17, 18, 19, 20, 21, 22, 23, 24, 26, 28
CALLE MUSICO DAMIAN MARTINEZ LINDE (DEL)	1, 3
CALLE NARANJO	1, 2, 3, 4, 5, 6, 7, 8, 9, 10, 11, 12, 13, 14, 15, 16, 17, 18, 19, 20, 22, 24, 26, 28, 30, 32, 34, 36
CALLE NAVAS DE TOLOSA	1, 2, 3, 4, 5, 6, 7, 8, 9, 10, 11, 12, 13, 14, 15, 17
CALLE NEVERAL	1, 3, 4, 5, 6, 7, 8, 9, 10, 11, 12
CALLE NICARAGUA	1, 2, 3, 4, 5, 6, 7, 8, 10, 12, 14, 16
CALLE NOGAL	1, 2, 3, 4, 5, 6, 7, 8, 9, 10, 11, 12, 13, 14, 15, 16, 17, 18, 19, 20, 21, 22, 23, 24, 25, 26, 27, 28, 29, 30, 31, 32, 33, 34, 35, 36, 37, 38, 39, 40, 41, 42, 43, 44, 45, 46, 47, 48, 49, 50, 51, 52, 54, 56, 58, 60, 62
CALLE NOTARIO ALFONSO LUIS SANCHEZ FERNANDEZ	1, 3, 5, 7, 8, 9, 10, 11, 12, 13, 15, 17, 18, 19, 20, 21, 22, 24, 25, 26, 27, 28, 29, 30, 31, 32, 33, 34, 35, 36, 37, 38, 39, 40, 41, 42, 43, 44, 45, 46, 47, 48, 49, 50, 51, 53, 55, 57, 59, 61, 63, 65, 67, 69, 71
CALLE NOVIAS (LAS)	1, 2, 3, 4, 5, 6, 7, 8, 9, 10, 11, 12, 14, 16, 18
CALLE NUESTRA SEÑORA DE LORETO	1, 3, 5
CALLE NUESTRA SEÑORA DEL PERPETUO SOCORRO	2, 3, 4, 5, 6, 7, 8, 9, 10, 11, 12, 13, 15, 16, 17, 18, 19, 20, 21, 22, 23, 24, 25, 26, 27, 28, 29, 30, 31, 32, 33, 34, 35, 36, 37, 38, 39, 40, 41, 42, 43, 44, 45, 46, 47, 48, 49, 50, 51, 52, 53, 54, 55, 56, 57, 58, 59, 60, 61, 62, 63, 64, 65, 66, 67, 68, 69, 70, 71, 72, 73, 74, 75, 76, 77, 78, 79, 80, 81, 82, 84, 86, 88, 90, 92
CALLE NUESTRO PADRE JESUS	2
CALLE NUEVA	1, 2, 3, 4, 5, 6, 7, 8, 9, 10, 11, 12, 13, 14, 15
CALLE NUÑEZ DE BALBOA	1, 2, 3, 4, 5, 6, 7, 8, 9, 10, 11, 12, 13, 14, 15, 16, 17, 18, 19, 20, 21, 23, 25
CALLE N-2	1, 3, 4, 5, 6, 7, 8, 9, 10, 11, 13, 14, 15, 17, 18, 19, 20, 21, 22, 23, 37, 38, 39, 40
CALLE OBISPO AGUILAR	1, 2, 3, 4, 5, 6, 7, 8, 9, 10, 11, 13, 14, 15, 19, 21, 23
CALLE OBISPO ALONSO SUAREZ	1, 2, 3, 4, 5, 6, 7, 8, 9, 10, 11, 12, 13, 14, 16, 18, 20
CALLE OBISPO ALONSO VERA	2, 4, 6, 8, 10, 12, 14
CALLE OBISPO ARQUELLADA	1, 2, 3, 4, 5, 6, 8, 10, 12, 14
CALLE OBISPO BASULTO	1, 2, 3, 4, 5, 6, 7, 8, 9, 10, 11, 12, 13, 14, 15, 16, 17, 18, 19, 20, 21, 22
CALLE OBISPO GONZALEZ	1, 2, 4, 5, 6, 7, 8, 9, 10, 11, 12, 14
CALLE OBISPO STUÑIGA (DEL)	1, 2, 3, 5, 7, 9
CALLE OLID	3, 5, 7, 9, 11
CALLE OLIVA	1, 2, 3, 4, 6, 8, 10, 12
CALLE OLIVO	1, 2, 3, 4, 5, 6, 7, 8, 9, 10, 11, 12, 13, 14, 15, 16, 17, 18, 19, 20, 21, 22, 23, 24, 25, 26, 27, 28, 29, 31, 33, 35, 37, 39, 41, 43, 45, 47, 49, 51, 53, 55, 57, 59, 61, 63, 65, 67, 69, 71, 73, 75, 77, 79, 81, 83, 85, 87, 89, 91, 93, 95, 97, 99, 101, 103, 105, 107, 109, 111, 113, 115, 117, 119, 121, 123, 125, 127, 129, 131
CALLE OLMO (DEL)	2, 4, 8, 10, 12, 14, 16, 18, 20, 22, 24, 26, 28, 30, 32, 34, 36
CALLE ORCERA	2, 4
CALLE ORMENDO	2, 3, 4, 5, 7, 9, 11, 13
CALLE ORTEGA NIETO	1, 2, 3, 4, 5, 6, 7, 8, 9, 10, 11, 12, 13, 14, 15, 17, 19, 21
CALLE PADRE IGNACIO ELLACURIA	1, 3
CALLE PADRE POVEDA	2, 3, 4, 5, 6, 7, 8, 9, 10, 11, 12, 13, 14, 15, 16, 17, 18, 19, 20, 21, 22, 23, 24, 25, 27
CALLE PAIS VASCO (DEL)	2, 4, 6, 8, 10, 12, 14

INFORME DE VIALES DE JAÉN
NOMBRE NORMALIZADO: Jaén_BP_01
NOMBRE ÁREA DE INFLUENCIA: 23050_BP_01

VIALES DE JAÉN	
Nombre de vía	Rango de portales
CALLE PALMAS (LAS)	1, 2, 3, 5, 6, 7, 8
CALLE PANTANO DEL TRANCO	1, 2, 3, 5, 7, 9, 11, 13, 15, 17, 19
CALLE PARRA (LA)	3
CALLE PARRILLA	1, 2, 3, 4, 5, 6, 7, 8, 9, 10, 11, 12, 13, 14, 15, 17, 19, 21, 23, 25, 27, 29, 31
CALLE PASAJE (EL)	2, 4, 6, 8
CALLE PATROCINIO DE BIEDMA (DE)	2, 4, 6, 8, 10
CALLE PAZ (LA)	1, 2, 3, 4, 5, 6, 7, 8, 10, 12, 14, 16, 18, 20, 22, 24
CALLE PEDRO DIAZ	1, 2, 3, 4, 5, 6
CALLE PEDRO HUESA PEREZ	1, 3
CALLE PEDRO MARTOS MELLADO "PERIQUILLO"	1, 2, 4, 6
CALLE PEÑA DE LOS CUATRO PICOS	1, 2, 3, 4, 5
CALLE PEÑAMEFECIT	2, 4, 6, 8, 10, 12, 14, 16, 18, 20, 22
CALLE PEÑAS (LOS)	1, 2, 3, 4, 5, 7, 8, 9, 11, 12, 13, 15, 17, 19, 21, 23, 25, 27
CALLE PEÑUELAS	1, 2, 3, 4, 5, 6, 7, 8, 9, 10, 11, 12, 13, 14, 15, 16, 18, 20, 22, 24, 26, 28, 30
CALLE PERU	2, 3, 4, 5, 6, 7, 8, 9, 10
CALLE PESCADERIA	1, 3, 4, 15
CALLE PESO DE LA HARINA	1, 3, 4, 5, 6, 7, 8, 9, 10, 11, 12, 13, 14, 15, 17, 19
CALLE PICADERO II	1, 2, 3, 4, 5, 6, 7, 8, 9, 10, 11, 12, 13, 14, 15, 16, 17, 18
CALLE PILAR DE LA IMPRENTA	2, 3, 5, 6, 7, 8, 9, 10, 11, 12, 13, 14, 15, 18, 20, 22, 24
CALLE PILAR PALAZON	1, 3
CALLE PINO (DEL)	1, 3, 5, 7
CALLE PINTOR CARMELO PALOMINO (DEL)	1, 2, 3, 4, 5, 6, 7, 9, 10, 11, 12, 13, 14, 16, 18
CALLE PINTOR CEREZO MORENO	1, 2, 3, 4, 5, 6, 7, 8, 9, 10, 11, 12, 13, 14, 15, 16, 17, 18, 19, 20, 21, 22, 23, 24, 25, 26, 27, 28, 29, 30, 31, 32, 33, 34, 35, 36, 37, 38, 39, 40, 41, 42, 43, 44, 45, 46, 47, 48, 49, 50, 52
CALLE PINTOR CRISTOBAL RUIZ	3, 5, 7, 8, 10, 12, 14, 16, 18
CALLE PINTOR FAUSTO OLIVARES	1, 3, 4, 5, 6, 7, 8, 9, 10, 11, 12, 13, 15, 16, 17, 18, 19, 20, 21, 22, 23, 24, 25, 26, 27, 28, 29, 30, 31, 32, 33, 34, 35, 36, 37, 38, 39, 40, 41, 42, 44, 45, 46, 47, 48, 49, 50, 51, 52, 53, 54, 56, 57, 58, 59, 61, 63, 65
CALLE PINTOR FRANCISCO BAÑOS	1, 2, 3, 4, 6, 7, 8, 9, 10, 11, 12, 13, 14, 15, 16, 17, 18, 19, 20, 21, 22, 23, 24, 25, 26, 27, 28, 30, 31, 32, 33, 34, 35, 36, 37, 38, 39, 41, 43, 45, 47, 49, 51, 59, 61
CALLE PINTOR FRANCISCO QUERO DE MIGUEL	2
CALLE PINTOR JOSE MARIA TAMAYO	1, 3, 5, 7, 9, 11, 12, 13, 14, 15, 16, 17, 18, 19, 20, 21, 22, 23, 24, 25, 26, 27, 28, 30, 32
CALLE PINTOR LORENZO GOÑI	1, 2, 3, 4, 5, 6, 7, 8, 9, 10, 11, 12, 13, 14, 15, 17, 19, 20, 21, 22, 23, 24, 25, 26, 27, 28, 29, 30, 31, 32, 33, 34, 35, 36, 37, 38, 39, 40, 41, 43, 45, 47, 49, 51, 53, 55, 57, 59
CALLE PINTOR MANUEL ANGELES ORTIZ (DEL)	1, 2, 3, 4
CALLE PINTOR MANUEL SERRANO CUESTA (DEL)	1, 2, 3, 4, 6
CALLE PINTOR MIGUEL AYALA (DEL)	1, 2, 3, 4, 6, 8, 9, 11, 13
CALLE PINTOR NOGUE	1, 3, 5, 7, 9, 12, 14, 16
CALLE PINTOR PABLO MARTIN DEL CASTILLO	2, 4, 6
CALLE PINTOR RAFAEL HIDALGO DE CAVIEDES	1, 2, 3, 4, 5, 6, 7, 8, 9, 10, 11, 12, 13, 14, 15, 16, 17, 18, 19, 20, 21, 22, 23, 24, 25, 26, 28, 30, 32, 34, 36, 38, 40, 42, 44, 46, 48, 50, 52
CALLE PINTOR RIBERA	1
CALLE PINTOR RODRIGUEZ DE LA TORRE	1, 2, 3, 4, 5, 6, 7, 8, 9, 10, 11, 12, 13, 14, 15, 16, 17, 18, 19, 20, 21, 22, 23, 24, 25, 26, 27, 28, 29, 30, 31, 32, 33, 34, 35, 36, 37, 38, 39, 40, 41, 42, 43, 45
CALLE PINTOR RUFINO MARTOS (DEL)	1, 2, 3, 4, 5, 6, 7
CALLE PINTOR ZABALETA	1, 2, 3, 5, 7
CALLE PIO XII	1, 2, 3
CALLE PIZARRO	2, 3, 4, 6, 8, 10, 12
CALLE PLATA (LA)	1, 2, 3, 4, 6, 8, 9, 10, 11, 12, 14, 16, 18, 20, 22, 24, 26
CALLE PLATEROS (DE LOS)	5, 7, 11, 13, 15, 17, 19, 21, 23, 27, 29, 31, 33, 35, 39, 41, 47

INFORME DE VIALES DE JAÉN
NOMBRE NORMALIZADO: Jaén_BP_01
NOMBRE ÁREA DE INFLUENCIA: 23050_BP_01

VIALES DE JAÉN	
Nombre de vía	Rango de portales
CALLE PLAZA DE TOROS	2
CALLE POCETA (DE LA)	1, 2, 3, 4, 5, 6, 7, 8, 9, 10, 11, 12, 13, 14, 15, 16, 18, 20, 22
CALLE POETA ANGEL GONZALEZ	1, 2, 3, 4, 5, 6, 8, 9, 10, 11, 12, 13, 14, 15, 16, 18, 20, 22, 24, 26, 28, 32, 34
CALLE POETA FELIPE MOLINA VERDEJO (DEL)	1, 3, 4, 5, 6
CALLE PORCUNA	1, 2, 3, 5, 7
CALLE PORTILLO	2, 4, 5
CALLE POSITILLO	1, 2, 3, 4, 5, 6, 7, 8, 9, 10, 11, 12, 13, 14, 15, 16, 17, 18, 20, 21, 22, 24, 26, 28, 30
CALLE POZO	2, 4, 5, 6, 7, 8, 9, 11
CALLE PRINCIPADO DE ASTURIAS (DEL)	1, 2, 3, 4, 5, 7, 9, 11, 13
CALLE PRINCIPE ALFONSO	1, 6, 7, 8, 9, 10, 11, 12, 13, 14, 15, 16, 17, 18
CALLE PROFESOR ALFONSO SANCHO SAEZ	2, 4, 6, 8, 10, 12, 14, 16, 18
CALLE PROFESOR LUIS CORONAS TEJADA	1, 2, 3, 4, 5, 6, 7, 8, 9, 10, 11, 12, 13, 15, 17, 19, 21, 23
CALLE PUERTA ACEITUNO	1
CALLE PUERTA DE MARTOS	1, 2, 3, 4, 5, 6, 8, 9, 10, 11, 12, 13, 14, 15, 16, 17, 18, 19, 20, 21, 22, 23, 24, 25, 26, 27, 28, 29, 30, 31, 32, 33, 34, 35, 36, 37, 38, 39, 40, 41, 42, 43, 44, 45, 46, 47, 49, 51, 53, 55, 57, 59, 61, 63, 65, 67, 69, 71, 73, 75, 77, 79, 81, 83, 85, 87, 89, 91, 93, 95, 97, 99, 101, 103, 105, 107
CALLE PUERTA DEL ANGEL	1, 2, 3, 4, 5, 7, 9, 11, 13, 15, 19, 21, 23
CALLE PUERTA DEL SOL	1, 2, 3, 4, 5, 7, 8, 9, 10, 11, 12, 13, 14, 16
CALLE PUERTO ALTO (DE)	1, 2, 3, 4, 5, 6, 7, 8, 9, 10, 11, 12, 13, 14, 15, 16, 17, 18, 19, 20, 21, 22, 23, 24, 25, 26, 27, 28, 29, 30, 32, 34, 36, 38, 40, 42, 44
CALLE QUERO	1, 2, 4, 5, 6, 8, 9, 10, 11, 12, 13, 14, 15, 16, 17
CALLE QUIJOTE (DE EL)	1, 2, 3, 4, 5, 6, 7, 8, 9, 10, 11, 12, 13, 14, 15, 16, 17, 18, 19, 20, 21, 22, 23, 24, 25, 26, 27, 28, 29, 30, 31, 32, 33, 34, 35, 36, 38, 40, 42, 44
CALLE RAMON ESPANTALEON	3, 4, 6, 7, 8, 9, 10, 11, 12, 13, 14, 15, 16, 17, 18, 19, 20, 21, 22, 23, 24, 25, 26, 27, 29, 31, 33, 35, 37, 39, 41, 43, 45, 47, 49, 51, 53, 55, 57
CALLE RAMON Y CAJAL	2, 4, 10, 13, 15
CALLE RASTRO (DEL)	1, 2, 3, 4, 5, 6, 7, 8, 9, 10
CALLE REAL	1, 2, 3, 4, 5, 6, 7, 8, 9, 10
CALLE REAL JAEN (DEL)	1, 2, 3, 4, 5, 6, 7, 8, 9, 12, 13, 15, 17, 19, 21
CALLE RECONCILIACION (DE LA)	1, 2, 3, 4, 5, 6, 7, 8, 9, 10, 11, 12, 13, 14, 15
CALLE REGION DE MURCIA (DE LA)	1, 3, 5, 6, 7, 8, 9
CALLE REJA DE LA CAPILLA	1, 2, 3, 4, 6, 8, 10, 11, 12, 13
CALLE REMOJADERO DEL PESCADO	1, 2, 4, 5, 6, 7, 8
CALLE REPUBLICA ARGENTINA	1, 2, 3, 4, 5, 6, 7, 8, 9, 10, 11, 12, 13, 14, 15, 16, 17, 18, 19, 20, 21, 22, 23, 24, 25, 26, 27, 28, 29, 30, 31, 32, 33, 34, 35, 36, 37, 38, 39, 40, 41, 42, 44, 46, 48
CALLE REVENTON	1, 2, 3, 4, 5, 6, 7, 8, 9, 10, 11, 12, 13, 14, 15, 16, 17, 18, 19, 20, 21, 22, 23, 24, 25, 26, 28, 30
CALLE REY ALHAMAR	1, 2, 3, 4, 6, 7, 8, 9, 10, 12
CALLE REY ALI	1, 2, 3, 5, 7, 9, 11, 13
CALLE REY DON PEDRO	1, 2, 3, 4, 5, 7, 9, 11, 13, 15
CALLE REYES CATOLICOS	1, 3, 5, 6
CALLE RIO GUADAJOZ	0
CALLE RIO GUADALEN	0
CALLE RIO GUARRIZAS	0
CALLE RIO MADERA	0
CALLE RIO SEGURA	2, 4
CALLE RIOFRIO (DE)	1, 2, 3, 4, 5, 6, 7, 8, 9, 10, 11, 12, 13, 14, 15, 16, 17, 18, 19, 20, 21, 22, 24, 26, 28, 30, 32, 34, 36
CALLE RIOGORDILLO (DE)	1, 2, 3, 4, 6, 8
CALLE RIOJA (DE LA)	1, 2, 3, 4, 5, 6, 7, 8, 9, 10, 11
CALLE RIVERA	1, 2, 3, 5, 7, 9, 11, 13

INFORME DE VIALES DE JAÉN
NOMBRE NORMALIZADO: Jaén_BP_01
NOMBRE ÁREA DE INFLUENCIA: 23050_BP_01

VIALES DE JAÉN	
Nombre de vía	Rango de portales
CALLE ROBLE (DEL)	1, 2, 3, 4, 5, 6, 7, 8, 9, 10, 12, 13, 14, 15, 16, 17, 18, 19, 20, 21, 22, 23, 24, 25, 26, 27, 28, 29, 30, 31, 32, 33, 34, 35, 36, 37, 38, 39, 40, 41, 42, 43, 44, 45, 46, 47, 48, 49, 50, 51, 52, 53, 54, 55, 56, 57, 58, 59, 60, 61, 62, 63, 64, 65, 66, 67, 68, 69, 70, 71, 72, 73, 74, 75, 76, 77, 78, 79, 80, 81, 82, 83, 84, 85, 86, 87, 88, 89, 90, 91, 92, 93, 94, 95, 96, 97, 98, 99, 100, 101, 102, 103, 104, 105, 106, 107, 108, 109, 110, 111, 112, 113, 114, 115, 116, 118, 119, 120, 121, 122, 124, 126, 127, 128, 129, 130, 131, 132, 133, 134, 135, 136, 137, 138, 139, 140, 141, 142, 143, 144, 145, 146, 147, 148, 149, 150, 151, 152, 153, 154, 155, 156, 157, 158, 159, 160, 161, 162, 163, 164, 165, 166, 167, 168, 169, 170, 171, 172, 173, 174, 175, 176, 177, 178, 179, 180, 181, 182, 183, 184, 185, 186, 187, 188, 189, 190, 191, 192, 193, 194, 195, 196, 197, 198, 199, 200, 201, 202, 203, 204, 205, 206, 207, 208, 209, 210, 211, 212, 213, 214, 216, 218, 220
CALLE ROLDAN Y MARIN	1, 2, 3, 4, 5, 6, 8, 10
CALLE ROMEROS (LOS)	1, 2, 3, 4, 5, 6, 7, 8, 9, 10, 11, 12, 13, 15, 16, 17, 18, 19, 20, 21, 22, 23, 24, 25, 26, 28, 30, 32, 34
CALLE RONDA (PTE TABLAS)	1, 2, 3, 5, 7
CALLE ROSA BUTLER Y MENDIETA, POETISA	1, 2, 3, 4, 5, 6, 7, 9, 11, 12, 13, 14, 15, 16
CALLE ROSALIA DE CASTRO	15, 16
CALLE ROSTRO	1, 3, 4, 6, 8, 10, 12, 14
CALLE RUIZ ROMERO	1, 2, 3, 4, 5, 6, 7, 8, 9, 10, 11, 12, 13, 14, 16, 17
CALLE SAGRADA FAMILIA	2, 4, 6, 8, 10
CALLE SAGRADO CORAZON DE JESUS	1, 2, 3, 4, 5, 6, 7, 8, 9, 10, 11, 12, 14, 15, 16, 17, 18, 19, 20, 21, 22, 23, 24, 25, 26, 27, 28, 29, 30, 31, 32, 33, 34, 35, 36, 37, 38, 39, 40, 41, 42, 43, 44, 45, 46, 47, 48, 49, 50, 51, 52, 53, 54, 55, 56, 57, 58, 59, 60, 61, 62, 63, 64
CALLE SALIDO	1, 2, 3, 4, 5, 6, 7, 8, 9, 10, 12, 13, 14, 15, 16, 17, 18, 19, 21, 23, 25, 27
CALLE SALINAS (DE LAS)	1, 2, 3, 4, 5, 6, 7, 8, 9, 10, 11
CALLE SALINEROS	1, 2, 3, 4, 5, 6, 8, 9, 10, 11, 12, 13, 14, 15, 16, 17, 18, 19, 20, 21, 22
CALLE SALOBREJA	1, 2, 3, 4, 5, 6, 7, 8, 9, 10, 11, 12, 13, 14, 15, 17
CALLE SALSIPUEDES	1, 2, 3, 4, 5, 6, 7, 8, 9, 10, 11, 12, 13, 14, 16, 18
CALLE SALVADOR VICENTE DE LA TORRE	1, 2, 3, 4, 5, 6
CALLE SAN ALEJANDRO	2, 4, 6, 8, 10
CALLE SAN AMADEO	2, 4, 6, 8, 10, 12, 39
CALLE SAN ANDRES	1, 2, 3, 4, 6, 7, 8, 9, 11, 12, 13, 15, 17, 19, 21, 23, 25, 27, 29, 33, 35, 37, 39, 41
CALLE SAN ANICETO	2, 4, 6, 8
CALLE SAN ANTON	2
CALLE SAN ANTONIO	2, 3, 4, 5, 6, 7, 8, 10, 12, 14, 16
CALLE SAN BALBINO	2, 4, 6, 8, 10
CALLE SAN BARTOLOME	1, 2, 3, 4, 5, 9, 10, 11, 12, 13, 14, 15, 16, 19, 21, 22, 23, 24, 26, 28
CALLE SAN BLAS	1, 2, 3, 4, 5, 6, 7, 9, 11, 13, 15, 17, 19
CALLE SAN CARLOS	2
CALLE SAN CLAUDIO	1, 2, 4, 6, 8, 10, 12, 14, 16, 18, 40
CALLE SAN CLEMENTE	1, 2, 3, 4, 5, 6, 8, 10, 11, 12, 13, 14, 15, 16, 18, 19, 20, 22, 24, 26, 28, 30, 32, 34, 36, 38
CALLE SAN ELADIO	1, 2, 4, 6, 8
CALLE SAN FELIPE	1, 2, 4, 5, 6, 7, 8, 9, 11, 12, 13, 14, 15, 16, 17, 18, 19, 21, 25
CALLE SAN FELIPE NERI	1
CALLE SAN FERNANDO	2, 3, 4, 5, 6, 7, 8, 9, 10, 11, 12, 13, 14, 15, 16, 17, 18, 19, 20, 21, 22, 24, 26, 28, 30
CALLE SAN FRANCISCO DE ASIS	2
CALLE SAN FRANCISCO JAVIER	1, 2, 3, 4, 5, 6, 7, 8, 10, 12, 14, 16
CALLE SAN GERVASIO	2, 4, 6
CALLE SAN IGNACIO (DE)	1, 3
CALLE SAN JOAQUIN	1, 2, 3, 4

INFORME DE VIALES DE JAÉN
NOMBRE NORMALIZADO: Jaén_BP_01
NOMBRE ÁREA DE INFLUENCIA: 23050_BP_01

VIALES DE JAÉN	
Nombre de vía	Rango de portales
CALLE SAN JOSE	1, 2, 3, 4, 5, 6, 7, 8, 9, 10, 11, 13, 14, 15, 16, 17, 18, 19, 21, 22, 23, 24, 25, 26, 27, 28, 29, 30, 31, 32, 33, 34, 35, 36, 37
CALLE SAN JUAN DE DIOS	2, 4, 6
CALLE SAN JUAN DE LA CRUZ	1, 2, 3, 4, 5, 6, 7, 8, 9, 10, 11, 12, 13, 14, 15, 16, 17, 18, 19, 20, 21, 22, 23, 24, 25, 26, 27, 28, 29, 30, 31, 32, 33, 34, 35, 36, 37, 38, 39, 40, 41
CALLE SAN JUAN, DEDICADA AL PARROCO D. ANTONIO RAMIREZ	3, 5, 7
CALLE SAN LORENZO	2, 3, 4, 5, 6, 7, 8, 9, 10, 11, 12, 13, 14, 15, 16, 17, 18, 19, 20, 21, 22, 23, 24, 25, 27
CALLE SAN LUCAS	1, 2, 3, 4, 5, 6, 7, 8, 9, 10, 11, 12, 13, 14, 15, 16, 17, 18, 19, 20, 21, 22, 23, 24, 25, 26, 27, 28, 29, 30, 31, 32, 33, 34, 35, 36, 37, 39, 41, 43, 45, 47, 49, 51, 53, 55, 57, 59, 61, 63, 65, 67, 69, 71, 73, 75, 77, 79, 81, 83, 85, 87, 89, 91, 93, 95, 97, 99, 101, 103, 105, 107
CALLE SAN MARCELO	2
CALLE SAN MIGUEL	1, 2, 3, 4, 5, 7
CALLE SAN PABLO	1, 2, 3, 4, 5, 6, 7, 8, 9, 10, 11, 12, 13, 14, 15, 16, 17, 18, 19, 20, 21, 22, 23, 24, 25, 26, 27, 28, 29, 30, 31, 32, 34
CALLE SAN PATRICIO	1, 2, 3, 4, 6, 8
CALLE SAN RAFAEL	1, 2, 3, 5, 7
CALLE SAN RAMON	1, 3, 5, 7, 9, 11, 13, 15
CALLE SAN ROQUE	1, 2, 4, 5, 6, 7, 8, 10
CALLE SAN RUFINO	1, 2, 3, 4, 5, 6, 7, 8, 9, 10, 11, 12, 13, 14, 15, 16, 17, 19
CALLE SAN SALVIO	8, 10, 12, 14
CALLE SAN SEBASTIAN	1, 2, 3, 4, 5, 6, 7, 8, 9, 10, 11, 12, 13, 14, 15, 16, 17, 18, 19, 20, 21, 22, 23, 24, 25, 26, 27, 28, 29, 30, 31, 32, 33, 34, 35, 36, 37, 38, 39, 40, 41, 42, 43, 44, 45, 46, 48, 50, 52, 54, 56, 58, 60, 62, 64, 66, 68, 70, 72
CALLE SANTA BARBARA	1, 2, 3, 4, 5, 6, 7, 8, 9, 10, 11, 12, 13, 14, 15, 16, 17, 18, 19, 20, 21
CALLE SANTA BRIGIDA	1, 2, 3, 4, 5, 6, 7, 8, 9, 10, 11, 12, 13, 14, 15, 16, 17, 18, 19, 20, 21
CALLE SANTA CATALINA	1, 3, 4, 5, 6, 7, 8, 9, 10, 11, 12, 13, 14, 15, 16, 17, 18, 19, 21, 22, 23, 24, 25, 26, 27, 28, 29, 30, 32, 34, 36
CALLE SANTA CECILIA	1, 2, 3, 4, 5, 6, 7, 8, 9, 10, 11, 12, 13, 14, 15, 16, 18, 20, 22, 24, 26, 28, 30, 32, 34, 36
CALLE SANTA CLARA	2, 4, 5, 6, 7, 8, 9, 10, 11, 12, 13, 14, 15, 16, 17, 18, 19, 20, 21, 22, 23
CALLE SANTA CRISTINA	1, 2, 3, 4, 5
CALLE SANTA CRUZ	1, 2, 3, 7, 9, 11, 13, 15, 17, 19, 21
CALLE SANTA ELENA	1, 2, 3, 4, 5, 6, 7, 8, 9, 10, 12, 14, 16
CALLE SANTA MARIA DEL VALLE	1, 2, 3, 4, 5, 7, 9, 11, 13, 15, 17, 19, 21, 23, 25, 27, 29, 46, 48
CALLE SANTA RITA	2, 4, 6, 8, 10
CALLE SANTA TERESA DE JESUS	1
CALLE SANTA URSULA	2, 4, 5, 6, 7, 8, 9, 10
CALLE SANTIAGO	1, 2, 3, 4, 5, 6, 7, 8, 9, 10, 11, 12, 13, 14, 15, 16, 17, 18, 19, 21, 22, 24
CALLE SANTISIMA TRINIDAD	1, 2, 3, 4, 5, 6, 7, 8, 9, 10, 11, 12, 13, 14, 15, 16, 17, 18, 19, 20, 21, 22, 23, 24, 25, 26, 27, 28, 29, 30, 31, 32, 33, 34, 35, 36, 37, 38, 39, 40, 41, 42, 43, 44, 45, 46, 47, 48, 49, 50, 51, 52, 54, 55, 56, 57, 58, 59, 61, 63
CALLE SANTISTEBAN	1, 3, 4, 5, 6, 8, 10, 12, 14
CALLE SANTO DOMINGO	1, 2, 3, 4, 5, 6, 7, 8, 9, 10, 11, 12, 13, 14, 15, 16, 18, 19, 20, 22, 25, 27, 29, 31, 33, 35
CALLE SANTO DOMINGO BAJO	2, 4
CALLE SANTO REINO	2, 3, 4, 5, 6, 7
CALLE SANTO ROSTRO	1, 2, 3, 4, 5, 6, 7, 8, 9, 10, 11, 12, 13, 14, 15, 16, 17, 18, 19, 20, 22, 24, 26, 28
CALLE SANTO TOMAS	1, 3, 5, 7, 9, 11, 12, 13, 14, 15, 16, 17, 19, 21, 23, 25, 27, 28, 29, 48, 50, 54, 56, 58, 60, 62, 64, 66
CALLE SAUCE	1, 2, 3, 4, 5, 6, 7, 8, 9, 10, 11, 12, 13, 14, 15, 16, 17, 18, 19, 20, 21, 22, 23, 24, 25, 26, 27, 28, 29, 30, 31, 32, 33, 34, 35, 36, 37, 38, 39, 40, 41, 42, 43, 44, 45, 46, 47, 48, 49, 50, 51, 52, 54, 56, 58, 60, 62, 64
CALLE SEBASTIAN MARTINEZ	1, 2, 3, 4, 5, 6, 8, 9, 10, 11, 12, 13, 14, 15, 16, 18
CALLE SEDEÑO	1, 3, 4, 5, 6, 7, 9, 10, 13, 14, 15, 17, 18

INFORME DE VIALES DE JAÉN
NOMBRE NORMALIZADO: Jaén_BP_01
NOMBRE ÁREA DE INFLUENCIA: 23050_BP_01

VIALES DE JAÉN	
Nombre de vía	Rango de portales
CALLE SEFARAD (DE)	1, 2, 3, 4, 5, 6, 7, 8, 10, 12, 14, 16, 18, 20, 22, 24, 26, 28, 30, 32, 34, 36, 40, 42
CALLE SEGOVIA	1, 2, 3, 4, 5, 6, 7, 8, 9, 10, 11, 12, 13, 14, 15, 16, 17, 18, 19, 21, 23, 25
CALLE SENDA DE LOS HUERTOS	1, 2, 3, 4, 5, 7, 9, 10, 11, 12, 15, 16, 17, 19, 21
CALLE SEVILLA	2, 3, 4, 6, 8
CALLE SEVILLA (PTE TABLAS)	1, 2, 3, 4, 5, 6, 7, 8, 9, 10, 12, 14, 16, 18, 20, 22, 24, 25, 26, 27, 28, 30, 32, 34
CALLE SIERRA MAGINA	1, 2, 3, 4, 5, 6, 7, 8, 9, 10, 11, 12, 13, 14, 15, 16, 17, 18, 19, 20, 21, 22, 23, 24, 25, 26, 27, 28, 29, 30, 31, 32
CALLE SOLIDARIDAD (DE LA)	1, 2, 3, 5, 7
CALLE SORIA DE SAN JUAN	1, 2, 3, 4, 5, 6, 7, 8, 9, 10, 11, 12, 13, 14, 15, 16, 17, 18, 19, 20, 21, 22, 23, 24
CALLE SUBIDA AL TAMBOR	1, 2, 3, 4, 5, 7, 9, 11
CALLE TABLERON, DEDICACA AL DOCTOR SAGAZ ZUBELZU	1, 2, 3, 4, 5, 6, 7, 9, 10, 11, 12, 13, 14, 15, 16, 17, 18, 19, 20, 21, 22, 23, 24, 25, 27, 29, 31
CALLE TALLISTA VICENTE CASTILLO GUTIERREZ	1, 2, 3, 4, 5, 6, 7, 8, 9, 10, 11, 12, 13, 14, 15, 16, 17, 18, 20, 22, 24, 26, 28, 30
CALLE TEJARES (DE LOS)	1, 2, 3, 4, 5, 6, 7, 8, 9, 10, 11, 12, 14, 16, 18
CALLE TEJEROS (DE LOS)	1, 2, 3, 4, 5, 6, 7, 8, 9, 10, 11, 12, 13, 14, 15, 16, 17, 18, 19, 20, 21, 22, 23, 24, 25, 26
CALLE TELEGRAFOS	2, 5, 6, 7, 8, 9, 10, 11, 12, 13, 14, 15
CALLE TEODORO CALVACHE	2, 3, 4, 5, 6, 8, 9, 10, 12, 13, 14, 15, 16, 17, 18, 19, 20, 21, 22, 23, 24, 25, 26, 28, 29, 31
CALLE TETUAN	1, 2, 3, 4, 5, 6, 7, 8, 9, 10, 11, 12, 13, 14, 15, 16, 17, 18, 20
CALLE TINAJEROS	1, 2, 3, 4, 6, 8
CALLE TIRO NACIONAL	1, 2, 3, 4, 5, 6, 7, 8, 9, 10, 11, 12, 13, 14, 15, 16, 17, 18, 19, 20, 21, 22, 23, 24, 25, 26, 27, 28, 29, 30, 31, 32, 33, 34, 35, 36, 37, 38, 39, 40, 41, 42, 43, 44, 45, 46, 47, 48, 49, 50, 51, 52, 53, 54, 55, 56, 57, 58, 59, 60, 61, 62, 63, 64, 65, 66, 67, 68, 69, 70, 71, 72, 73, 74, 75, 76, 77, 78, 79, 80, 81, 82, 83, 84, 85, 86, 87, 88, 90
CALLE TOJADERA	1, 2, 4, 6, 8, 10
CALLE TOLERANCIA (DE LA)	17
CALLE TOMAS MORENO BRAVO	1, 3
CALLE TOMILLO	1, 2, 3, 4
CALLE TORNEROS (DE LOS)	1, 2, 3, 5, 6, 7, 8, 9, 10, 12, 13, 14, 15, 16, 18, 19, 20, 22, 24, 26
CALLE TORO	1, 2, 3, 4, 5, 6, 7, 8, 9, 10, 11, 12, 13
CALLE TORRE DEL HOMENAJE	1, 2, 4, 6, 8, 10, 12, 14, 16, 18
CALLE TORREDELCAMPO	2, 4, 6, 8
CALLE TORREDONJIMENO	1, 3, 5, 7, 9, 11, 13, 15, 17, 19, 21, 23, 25, 27, 29, 31, 33, 35, 37, 39
CALLE TORRES (LOS)	1, 2, 3, 4, 5, 6, 7, 8
CALLE TRABAJADORA SOCIAL INMACULADA DOMINGO DOMINGO (DE)	1, 2, 3, 4, 5, 6, 7, 8, 10, 11, 12
CALLE TRES MORILLAS	1, 2, 3, 4, 5, 6, 7, 8, 9, 10, 11, 12, 13, 14, 15, 16, 17, 18, 19, 20, 22, 23, 24, 25, 26, 27, 28, 30
CALLE TRIANA	1, 2, 3, 4, 5, 6, 7, 8, 9, 10, 12, 14, 16, 18, 20, 22, 24, 26, 28, 30, 32, 34, 36, 38
CALLE TROCHAS (LAS)	1, 2, 3, 4, 5, 6, 8, 10, 11, 12, 13, 14, 16, 18, 20
CALLE UBEDA	1, 2, 3, 4, 5, 6, 7, 8, 9
CALLE UNICEF (DE LA)	1, 2, 3, 5, 7, 9, 11, 13, 15
CALLE URIBES (LOS)	1, 2, 3, 8, 10
CALLE VACAS	2, 3, 4, 5, 6, 7, 8, 9, 10, 11, 12, 13, 14, 15, 16, 17, 18, 19, 20, 21, 22, 23, 25, 27
CALLE VACAS DE SAN JUAN	1, 3, 7, 9
CALLE VALDES LEAL	1, 2, 3, 5
CALLE VALENCIA	1, 2, 3, 4, 5, 6, 7, 8, 9, 10, 11, 12, 13, 14, 15, 16, 17, 18, 19, 20, 22, 24
CALLE VALLEHERMOSO	1, 3, 5, 7, 9
CALLE VANDELVIRA	1, 2, 3, 4, 5, 6, 7, 8, 9, 10, 11, 12, 14

INFORME DE VIALES DE JAÉN
NOMBRE NORMALIZADO: Jaén_BP_01
NOMBRE ÁREA DE INFLUENCIA: 23050_BP_01

VIALES DE JAÉN	
Nombre de vía	Rango de portales
CALLE VARGAS	1, 2, 3
CALLE VELAZQUEZ	1, 2, 3, 4, 5, 6, 7, 8, 9, 10, 11, 12, 13, 14, 15, 16, 18, 19, 20, 21, 22
CALLE VENEZUELA	1, 2, 4, 6
CALLE VENTA DE CAÑERO	1, 2, 3, 4, 5, 6
CALLE VERGARA	1, 2, 3, 4, 5, 6, 7, 8, 11, 12, 13, 14, 15, 16, 17, 19, 20, 21, 22, 23, 24, 25, 26, 27, 28, 31
CALLE VICARIO	1, 2, 3, 4, 5, 6, 7, 8, 9, 10, 11, 12, 13, 14, 15, 16, 17, 18, 19, 20, 21, 22, 23, 24, 25, 26, 27, 28, 29, 30, 31, 35, 37, 39
CALLE VICENTE GARCIA DE LA PUERTA	1, 2, 3, 4, 5, 6, 7, 8, 9, 10, 11, 12, 13, 14, 15, 16, 17, 18, 19, 20, 21, 22
CALLE VICENTE MONTUNO MORENTE	1, 2, 3, 4, 5, 6, 7, 8, 9, 10, 11, 12, 13, 14, 15, 16, 17, 19, 21, 23, 25, 27
CALLE VILLACARRILLO	1, 2, 4, 6, 8, 10, 12, 14, 16, 18, 20
CALLE VILLATORRES	0, 1, 2, 3, 4, 5, 6, 7, 8, 9, 10, 11, 12, 13, 14, 15, 16, 17, 18, 19, 20, 21, 22, 23, 24, 26, 27, 28, 29, 30, 31, 32, 33, 34, 35, 36, 37, 38, 39, 40, 41, 42, 44, 46, 48, 50, 52, 54
CALLE VIRGEN BLANCA	1, 3, 5, 7, 9, 10, 11, 12, 14, 16, 18, 24
CALLE VIRGEN DE CUADROS	1, 3
CALLE VIRGEN DE GUADALUPE	1, 2, 3, 4, 5, 6, 7, 8, 9, 10, 11, 12, 13, 14, 15, 16, 17, 18, 19, 20, 21, 22, 23, 24, 25, 26, 27, 28, 30, 32, 34, 36, 38, 40
CALLE VIRGEN DE LA CABEZA	1, 2, 3, 4, 6, 8, 10, 12
CALLE VIRGEN DE LA CAPILLA	1, 2, 3, 4, 5, 6, 7, 9, 10, 11, 13, 15
CALLE VIRGEN DE LA PALOMA	1, 2, 3, 4, 5, 6, 7, 8, 9, 10, 11, 12, 13, 14, 16
CALLE VIRGEN DE LA VICTORIA	1, 3, 4
CALLE VIRGEN DE LAS ANGIUSTIAS	1, 3
CALLE VIRGEN DE LAS NIEVES (DE LA)	1, 2, 4, 5
CALLE VIRGEN DE LOS REYES	1, 2, 3, 4
CALLE VIRGEN DE MONTSERRAT	1, 2, 3, 4, 5, 6, 7, 8, 9, 10, 11, 12, 13, 14, 15, 16, 17, 18, 19, 20, 21, 22, 23, 24, 25, 26, 27, 28, 29, 30, 31, 32, 33, 34, 35, 36, 37, 38, 39, 40, 41, 42, 43, 44, 45, 46, 47, 48, 49, 50, 51, 52, 53, 54, 55, 56, 57, 58, 59, 61, 63, 65
CALLE VIRGEN DE TISCAR	1, 2, 3, 4, 5, 6, 7, 8, 9, 10, 11, 12, 13, 14, 15, 16, 17, 18, 19, 20, 21, 22, 24
CALLE VIRGEN DEL CARMEN	2, 3, 4, 5, 6, 7, 8, 9, 10, 11, 12, 13, 14, 15, 16, 17, 18, 19, 20, 21, 22, 23, 24, 25, 26, 27, 28, 29, 30, 31, 32, 33, 34, 35, 36, 37, 38, 39, 40, 41, 43, 45, 47, 49
CALLE VIRGEN DEL COLLADO	1, 3
CALLE VIRGEN DEL MAR	1, 3
CALLE VIRGEN DEL PILAR	1, 2, 3, 4, 5, 6, 7, 8, 9, 10, 11, 12, 14, 15, 16, 17, 18, 19, 20, 21, 22, 23, 24, 25, 26, 27, 28, 29, 30, 31, 32, 33, 34, 35, 36, 37, 38, 40, 42, 44, 46, 48, 50, 52, 54, 56, 58, 60, 62, 64, 66, 68, 70, 72, 74, 76, 78, 80, 82
CALLE VIRGEN INMACULADA	1, 2, 3, 4, 5, 6, 7, 8, 9, 10, 11, 12, 13, 14, 15, 16, 17, 18, 20, 22, 24, 26
CALLE VIRGEN MILAGROSA	2, 3, 4, 5, 7, 8, 9, 10, 11, 12, 13, 15, 17, 19
CALLE VIRGILIO ANGUIA	2, 4, 6, 8, 10, 12
CALLE ZUMBAJARROS	1, 3, 4, 5, 6, 7, 8, 9, 10, 11, 12, 13, 14, 15, 16, 17, 18, 19, 20, 21, 22, 23, 24, 25, 26, 27
CALLE ZUMEL	3, 5
CALLE 28 DE FEBRERO (DEL)	2, 3, 4, 5, 6, 7, 8, 9, 10, 11, 12, 13, 14, 16
CALLEJON ALCAIDE	1, 2, 3, 4, 5, 6, 7, 8, 9, 11
CALLEJON ALCAZAR	1, 2, 3
CALLEJON CRUZ DE LA MAGDALENA PRIMERO	1, 2, 3, 4, 5, 6
CALLEJON CRUZ DE LA MAGDALENA SEGUNDO	1, 2, 3, 4, 5, 6
CALLEJON FLORES (LAS)	1, 3, 5
CALLEJON GATO (DEL)	2
CALLEJON MARTIRES (LOS)	3
CALLEJON PILAR DE LA IMPRENTA	1, 2, 3, 5
CALLEJON SAN BENITO	1, 5, 7
CAMINO CRUCES (LAS)	1, 2, 3, 4, 5, 6, 7, 8, 9, 10, 11, 12, 13, 14, 15, 16, 18, 20, 21, 22, 23, 24, 25, 26, 27, 28, 29, 30, 32, 34, 38, 40, 42, 44, 46, 48, 50, 52, 54

INFORME DE VIALES DE JAÉN
NOMBRE NORMALIZADO: Jaén_BP_01
NOMBRE ÁREA DE INFLUENCIA: 23050_BP_01

VIALES DE JAÉN	
Nombre de vía	Rango de portales
CAMINO FUENTE DE LA PEÑA	1, 3, 5, 6, 7, 8, 9, 10, 11, 12, 13, 14, 15, 16, 17, 18, 19, 20, 21, 22, 23, 24, 25, 26, 27, 28, 29, 30, 31, 32, 33, 34, 35, 36, 37, 38, 39, 40, 41, 42, 43, 45, 47, 49, 51, 53, 55, 57, 59, 61, 63, 65, 67
CAMINO TORREQUEBRADILLA	0
CARRETERA A-6002	1, 2, 3, 4, 5, 6, 7, 8, 9, 10, 11, 12, 14, 16, 18, 20, 22, 24, 26
CARRETERA CIRCUNVALACION A-6050	1, 2, 3, 4, 5, 6, 7, 8, 9, 10, 11, 12, 13, 14, 15, 16, 17, 18, 19, 20, 21, 22, 23, 24, 25, 26, 27, 28, 29, 30, 31, 32, 33, 34, 35, 36, 37, 38, 39, 40, 41, 42, 43, 44, 46, 48, 50, 52, 54, 56, 58, 60, 62, 64, 66, 68, 70, 72, 74, 76, 78, 80, 82, 84, 88, 90, 92, 94, 96, 98, 100, 102, 104, 106, 108, 110, 112, 114, 116, 118, 120, 122, 124, 126, 128, 130, 132, 135, 136, 138, 140, 142
CARRETERA CORDOBA-VALENCIA	0, 6
CARRETERA GUARDIA (LA) (*DISEMINADO*)	0, 1, 3, 4, 5, 6, 7, 8, 9, 10, 11, 12, 13, 14, 15, 16, 17, 19, 21, 23, 25, 29
CARRETERA JABALCUZ	1, 3, 5, 7, 9, 11, 13, 15, 17, 19, 21, 23, 25, 27, 29, 31, 33, 35, 37, 39, 41, 43, 45, 47, 49, 51, 53, 55, 57, 59, 61, 63, 65, 67, 69, 71, 73, 75, 77
CARRETERA JA-3100	5, 7, 9
CARRETERA J-12	1, 3, 5, 7, 9, 11, 13, 20, 22, 24, 26, 30, 32, 33, 35
CARRETERA MADRID	0, 1, 3, 4, 5, 6, 7, 9, 11, 13, 17, 19, 21, 25, 27, 29, 31, 33, 35
CARRETERA N-323A	0
CARRETERA OTIÑAR	1, 2, 3, 4, 5, 6, 8, 10, 11, 12, 13, 14, 15, 16, 17, 18, 19, 20, 21, 22, 23, 24, 25, 26, 27, 28, 30, 32, 34, 36, 38, 40, 42
CARRETERA TORREQUEBRADILLA (PUENTE TABLAS)	1, 3, 5, 7, 9, 11
DISEMINADO BALNEARIO JABALCUZ	1, 2, 3, 4, 5, 6, 7, 8, 9, 10, 11, 12, 13, 14, 15, 16, 17, 18, 19, 20, 21, 22, 23, 24, 25, 26, 27, 28, 29, 30, 31, 32, 33, 34, 35, 36, 37, 38
DISEMINADO MANSEGUILLA (LA)	1, 2, 3, 4, 5, 6, 7, 8, 9, 10, 11, 12, 13, 14, 16, 18
DISEMINADO SECTOR V (POLIGONO DEL VALLE)	0, 1, 2
DISEMINADO SECTOR VIII (POLIGONO DEL VALLE)	0
DISEMINADO URBANIZACION JABALCUZ	0, 1, 2, 3, 4, 5, 6, 7, 8, 9, 10, 11, 12, 13, 14, 15, 16, 17, 18, 19, 20, 21, 22, 23, 24, 25, 26, 27, 28, 29, 30, 31, 32, 33, 34, 35, 36, 37, 38, 39, 40, 41, 42, 43, 44, 45, 46, 47, 48, 49, 50, 51, 52, 53
DISEMINADO VACIACOSTALES	0
GLORIETA BLAS INFANTE (DE)	1, 61
GLORIETA DOÑA LOLA TORRES	1
GLORIETA SANTA MARIA MICAELA	5
LUGAR UNIVERSIDAD DE JAEN	0
PAGO POZUELA	0, 2, 3, 4, 5, 6, 7, 8, 9, 10, 12, 13, 14, 15, 16, 19, 20, 21, 50
PARQUE EMPRESARIAL NUEVO JAEN	0
PASAJE ALCALDE CANCIO URIBE	1, 3, 5, 7, 9, 11, 13, 15, 17
PASEO ESPAÑA (DE)	0, 1, 2, 3, 4, 5, 6, 7, 8, 9, 10, 11, 12, 13, 14, 15, 16, 17, 18, 19, 20, 22, 23, 24, 25, 26, 27, 28, 29, 30, 31, 32, 33, 34, 35, 36, 37, 38, 39, 40, 41, 42, 43, 44, 45, 46, 47, 48, 49, 50, 52
PASEO ESTACION (LA)	0, 1, 2, 3, 4, 5, 6, 7, 8, 9, 10, 11, 12, 13, 14, 15, 16, 17, 18, 19, 20, 21, 22, 23, 24, 25, 26, 27, 28, 29, 31, 32, 33, 34, 35, 36, 37, 38, 39, 40, 41, 43, 44, 45, 46, 47, 48, 49, 50, 51, 52, 53, 54, 55, 56, 58, 60
PASEO VIRGEN DEL ROCIO	1, 3, 5, 7, 9, 11, 13, 15
PLAZA ACHO (DEL)	1, 2, 3, 4, 5, 6
PLAZA AUDIENCIA (LA)	1, 2, 4, 5
PLAZA BATALLAS (LAS)	1, 2
PLAZA BELEN	1, 2, 3, 4, 5, 7, 8, 9
PLAZA CAMBIL	1, 2, 3, 4, 5, 6, 7
PLAZA CAÑOS (LOS)	1, 2, 3, 4, 5, 7
PLAZA CERVANTES	2, 3, 4
PLAZA CONSTITUCION (LA)	2, 4, 5, 6, 7, 8, 9, 10, 11, 12
PLAZA CORAZON DE MARIA	1, 2, 3, 4, 5, 6, 7, 8
PLAZA CORONA (DE LA)	1, 2, 3, 4, 5, 6, 7, 8, 9, 10, 11, 12, 13, 14, 15, 16, 17, 18, 19, 20, 21, 22, 23, 24
PLAZA CRISTO DE LA EXPIRACION (DEL)	8, 9
PLAZA CUERPO NACIONAL DE POLICIA (DEL)	2, 4

INFORME DE VIALES DE JAÉN

NOMBRE NORMALIZADO: Jaén_BP_01

NOMBRE ÁREA DE INFLUENCIA: 23050_BP_01

VIALES DE JAÉN	
Nombre de vía	Rango de portales
PLAZA CURTIDORES	1, 2, 3, 4, 5, 6
PLAZA DEAN MAZAS	1, 2, 13
PLAZA DOCTOR BLANCO NAJERA	1, 2, 3, 5, 6
PLAZA EMPRESARIO DIEGO TORRES	0
PLAZA ESCALERILLAS	2, 3
PLAZA FEDERICO GARCIA LORCA	1, 13
PLAZA HERMENEGILDO TERRADOS (DE)	1, 2
PLAZA IGUALDAD (DE LA)	2, 3, 4
PLAZA INFANTA CRISTINA (DE LA)	1, 2, 3, 4, 5, 6, 7, 8, 9
PLAZA JAEN POR LA PAZ	1, 2, 3, 4, 5, 6, 7
PLAZA JARDINILLOS (LOS)	1, 2, 4, 5, 6, 7, 8, 9, 10, 11, 12
PLAZA LIBERTAD, DEDICADA AL DR. JOSE M. SILLERO (DE LA)	0, 2, 3, 4, 5, 6, 9
PLAZA LUZ DEL VALLE	28
PLAZA MAESTRAS Y LOS MAESTROS (DE LAS)	1, 2, 3, 4
PLAZA MAGDALENA (LA)	1, 2, 3, 4, 5, 6, 7, 8, 9, 10, 11, 12, 13, 14, 15, 16, 17, 18, 19, 20, 21, 22
PLAZA MERCED (LA)	1, 2, 3
PLAZA NARANJOS (LOS)	1, 2
PLAZA NUEVA	2, 4, 6, 8
PLAZA OBISPO GARCIA DE CASTRO	1
PLAZA PASO (DEL)	2, 3, 4
PLAZA PASTIRAS (DE LAS)	1, 2, 3
PLAZA PERFUMES (DE LOS)	0
PLAZA PORTILLO DE SAN JERONIMO	1, 2, 3, 4
PLAZA PORTON DE LOS LEONES (DEL)	1, 2, 3, 4
PLAZA POSITO (EL)	1, 2, 3, 4, 5
PLAZA ROSTRO	1
PLAZA SAN AGUSTIN	1, 2, 3, 4, 5, 6, 7, 8, 9, 10, 11, 12
PLAZA SAN BARTOLOME	1, 2, 3, 4, 5, 6, 7, 8, 10
PLAZA SAN BERNARDO	1, 2, 3, 4
PLAZA SAN FELIX	1, 3, 4, 5
PLAZA SAN FRANCISCO	2, 3
PLAZA SAN ILDEFONSO	1, 2, 3, 4, 5, 6, 7
PLAZA SAN ISIDRO	1, 2, 3, 4
PLAZA SAN JUAN	5, 6, 8, 9, 10, 11, 12, 13, 14
PLAZA SAN JUAN DE DIOS	1, 2, 3, 4, 5, 6, 7, 8, 9
PLAZA SAN MIGUEL	3, 4, 5, 6, 7, 8
PLAZA SAN ROQUE	2, 3, 4
PLAZA SANTA ISABEL	1, 2, 3, 4, 5, 6, 7, 8, 9, 10, 11, 12, 13, 14, 15
PLAZA SANTA LUISA DE MARILLAC	1, 2, 4, 5, 6, 7, 8, 9
PLAZA SANTA MARIA	2, 4, 5, 6, 7
PLAZA SANTIAGO	1, 2, 3, 4
PLAZA SANTO DOMINGO	1, 3, 4, 5, 6
PLAZA TELECLUB (DEL)	0
PLAZA VILLALOBOS (DE)	1, 2, 3, 4, 5, 6, 7, 8, 9, 10, 11, 12, 13, 14
PLAZA VIRGEN DE ALHARILLA	1, 2
PLAZA VIRGEN DE ARACELI	1, 2, 3
PLAZA VIRGEN DE COVADONGA	1, 2, 3
PLAZA VIRGEN DE FATIMA	1, 2, 3, 4
PLAZA VIRGEN DE LA ESTRELLA	1, 2, 3
PLAZA VIRGEN DE LA FUENSANTA	1, 2
PLAZA VIRGEN DE LA VILLA	1, 2, 3

INFORME DE VIALES DE JAÉN
NOMBRE NORMALIZADO: Jaén_BP_01
NOMBRE ÁREA DE INFLUENCIA: 23050_BP_01

VIALES DE JAÉN	
Nombre de vía	Rango de portales
PLAZA VIRGEN DE LINAREJOS	1, 2, 3
PLAZA VIRGEN DE LOS DESAMPARADOS	1, 2, 3, 4
PLAZA VIRGEN DE LOS REMEDIOS	1, 2, 3, 4
PLAZA VIRGEN DE LOURDES	1, 2, 3, 4, 5, 6, 7, 8, 9, 10, 11, 12
PLAZA ZODIACO (DEL)	1, 2, 3, 4, 5, 6, 7, 8, 9
POLIGONO INDUSTRIAL LOS OLIVARES	2, 3, 4, 5, 6, 7, 8, 9, 10, 11, 12, 13, 14, 15, 17, 19, 21, 23
PROLONGACION DOCTOR AZPITARTE	1, 3, 5, 7, 9, 11, 13, 15
PROLONGACION JOSE ZORRILLA	1, 2, 3, 4, 5, 6, 7, 8, 9, 10, 11, 12, 13, 14, 15, 16, 17, 19, 21
RONDA ASTRONOMO AL-JAYYANI	1, 2, 3, 5, 7, 9, 11, 13, 15, 17, 19, 21
RONDA DERECHOS HUMANOS (DE LOS)	0, 2, 4
RONDA JUEZ JUAN RUIZ RICO	1
RONDA MISERICORDIA (DE LA)	1, 2, 3, 4, 15, 17, 19, 21, 23, 25, 27, 29, 39, 41, 43, 45, 47, 49, 51, 53, 55, 57, 59, 61, 63, 65, 67, 69, 73, 75, 77, 79, 81, 83, 85, 87, 89, 91, 93, 95, 97, 99, 101, 105, 107, 109, 111, 113, 115, 117, 119, 121, 123, 125, 127
RONDA OLIVARES (DE LOS)	1, 3, 5, 7, 9, 11, 13, 15, 17, 19, 21, 23, 25, 27, 29, 31, 33, 35, 37, 39, 41, 43, 45, 47, 49, 51, 53, 55, 57, 59, 61, 63, 65, 67, 69, 71, 73, 75, 77, 79, 81, 83, 85, 87, 89, 91, 93, 95, 97, 99, 101, 103, 105, 107, 109, 111, 113
RONDA SUR	4
SECTOR II	0
SECTOR III	1, 2, 3, 4, 5, 6
SECTOR IV	0
SUBIDA TIRO NACIONAL	1, 2, 4, 5, 6, 7, 8, 9, 11, 12, 13, 14, 15, 16, 17, 18, 19, 20, 21, 22, 24, 26, 28, 30, 32, 34, 36
TRAVESIA BOBADILLA ALTA SEGUNDA	1, 2, 3, 4, 5, 6, 7, 8, 9, 10, 11, 12, 13, 14, 15, 16, 17, 18, 19, 20, 21, 23, 25, 27, 29, 31, 33
TRAVESIA CALLE LA CORONA SEGUNDA	1, 2, 3, 4
TRAVESIA CONDESTABLE IRANZO	3, 4
TRAVESIA CRUZ DE LA MAGDALENA PRIMERA	1, 2, 3, 4, 5, 6, 7, 8, 9, 10, 11, 12, 13, 14, 15, 16, 17, 18, 19, 20, 21, 22, 23, 24, 25, 26, 27, 29, 31
TRAVESIA CRUZ DE LA MAGDALENA SEGUNDA	2, 4, 5, 6, 7, 8, 9, 10, 11, 12, 13, 14, 15, 16, 18, 20, 22
TRAVESIA CURTIDORES	1, 2
TRAVESIA DOCTOR BENEDICTO PRIMERA	1, 2, 3, 4, 5, 6, 7
TRAVESIA DOCTOR BENEDICTO SEGUNDA	1, 2, 3, 4, 5, 6, 7, 8
TRAVESIA FUENTE DE DON DIEGO	1
TRAVESIA GENERAL CASTAÑOS	1, 2, 3, 4, 5, 6, 8, 10, 12
TRAVESIA JARDIN VILLA ROSARIO	2, 4, 6, 8, 10
TRAVESIA JOSE ZORRILLA	2, 4, 6, 8, 10, 12, 14, 16, 18
TRAVESIA MENENDEZ Y PELAYO	1, 2, 3, 4, 5, 6, 7, 8, 9, 10, 11, 13, 20
TRAVESIA MOLINILLO	3
TRAVESIA PEÑUELAS	1, 2, 3, 4, 5, 6, 7, 8, 9, 10, 11, 12, 13, 14, 15, 16, 17, 18, 19, 20, 21, 22, 23, 24, 25, 26, 27, 28, 29, 30, 31, 33, 35, 37, 39, 41
TRAVESIA PLAZA LA CORONA PRIMERA	2, 4, 6, 8, 10
TRAVESIA PLAZA LA CORONA SEGUNDA	1, 2, 3, 4, 5, 6, 7, 8
TRAVESIA PUERTA DE MARTOS PRIMERA	1, 2, 3, 4, 5, 6, 7, 8, 9, 11, 13, 15, 17, 19, 21, 23, 25, 27
TRAVESIA PUERTA DE MARTOS SEGUNDA	1, 2, 3, 4, 5, 6, 7, 8, 9, 10, 11, 12, 13, 14, 15, 16, 17, 18, 19, 20, 21, 22, 23, 25, 27, 29, 31, 33
TRAVESIA SALVADOR VICENTE DE LA TORRE	4, 6
TRAVESIA SAN PABLO	1
TRAVESIA SANTA BARBARA	2, 4, 6, 8, 10, 12, 14, 16, 18, 20, 22, 24, 26, 28, 30, 32
TRAVESIA SANTA CRUZ PRIMERA	6, 8
TRAVESIA SANTA CRUZ SEGUNDA	7
TRAVESIA TIRO NACIONAL SEGUNDA	1, 2, 3, 4, 5, 6, 7, 8, 9, 10, 11, 12, 13, 14, 15, 16, 17, 18, 19, 20, 21, 22, 23, 25, 27
TRAVESIA VACAS PRIMERA	1, 2, 3, 4, 5, 6, 7, 8, 10, 12, 14, 16, 18, 20
TRAVESIA VACAS SEGUNDA	1, 2, 3, 4, 5, 6, 7, 8, 9, 11

SALIDA	23002462 - José Nogué
	2025/23002462/M000000000105
	Fecha: 27/02/2025

INFORME DE VIALES DE JAÉN

NOMBRE NORMALIZADO: Jaén_BP_01

NOMBRE ÁREA DE INFLUENCIA: 23050_BP_01

VIALES DE JAÉN	
Nombre de vía	Rango de portales
TRAVESIA VIRGEN DEL PILAR	1
TRAVESIA VIRGEN MILAGROSA	1, 2, 3, 4, 5, 6, 8
TRAVESIA ZUMBAJARROS	1, 2, 3, 4, 5, 6, 7, 8, 9, 10, 11, 13
URBANIZACION CASTILLO DE JAEN	32, 33, 34, 35, 36, 37, 38, 39, 40, 41, 42, 43, 44, 45, 46, 47, 48, 49, 50, 51, 52, 53, 54, 55, 56, 57, 58, 59, 60, 61, 62, 63, 64, 65, 66, 67, 68, 69, 70, 71, 72, 73, 74, 75, 76
URBANIZACION PLAZA DE LA LUNA	0
URBANIZACION VIRGEN BLANCA	1, 2, 3, 4, 5, 6, 8, 10, 12, 13

SALIDA	23002462 - José Nogué
	2025/23002462/M000000000105
	Fecha: 27/02/2025

Junta de Andalucía

INFORME DE VIALES DE JAÉN

NOMBRE NORMALIZADO: Jaén_BP_01

NOMBRE ÁREA DE INFLUENCIA: 23050_BP_01

VIALES DE LA GUARDIA DE JAÉN	
Nombre de vía	Rango de portales
CALLE VEGA DE FONTANARES	1, 3, 5, 7, 9, 11, 13, 15, 17, 19, 21, 23, 25, 27, 29, 31, 33, 35, 37, 39, 41, 43, 45, 47, 49, 63, 65, 67, 69
CALLE VEGA DE GUADUALLA	39, 43, 44, 45, 46, 47, 48, 50, 52, 54, 56, 58, 60, 62, 66, 68
CALLE VEGA DE SANCHEZ	1, 5, 7, 10, 31, 33, 53, 54, 72, 74, 76, 78, 80, 84
CALLE VEGA DEL MOLINERO	88

SALIDA	23002462 - José Nogué
	2025/23002462/M000000000105
	Fecha: 27/02/2025

INFORME DE VIALES DE JAÉN

NOMBRE NORMALIZADO: Jaén_BP_01

NOMBRE ÁREA DE INFLUENCIA: 23050_BP_01

Áreas limítrofes:

No existen áreas limítrofes.

SALIDA	23002462 - José Nogué
	2025/23002462/M000000000105
	Fecha: 27/02/2025

INFORME DE VIALES DE JAMILENA

NOMBRE NORMALIZADO: Jamilena_BP_01

NOMBRE ÁREA DE INFLUENCIA: 23051_BP_01

Centros del área:

23002449 - I.E.S. Las Fuentezuelas

23002462 - E.A.S.D. José Nogué

Viales incluidos en el área

VIALES DE JAMILENA	
Nombre de vía	Rango de portales
AVENIDA ANDALUCIA (DE)	2, 4, 5, 6, 7, 8, 9, 10, 11, 12, 13, 14, 15, 16, 17, 18, 19, 20, 21, 22, 23, 24, 25, 26, 27, 28, 29, 30, 31, 32, 33, 34, 35, 36, 37, 38, 39, 40, 41, 42, 43, 45, 47, 49, 51, 53
AVENIDA MARTOS (DE)	1, 2, 4, 5, 7, 8, 9, 10, 11, 12, 13, 14, 15, 16, 17, 18, 19, 21, 22, 23, 24, 25, 26, 27, 28, 29, 30, 31, 32, 33, 34, 35, 36, 37, 38, 39, 40, 41, 42, 43, 44, 45, 46, 47, 48, 49, 50, 51, 52, 53
AVENIDA PARQUE (DEL)	1, 3, 4, 5, 7, 15, 17, 18, 19, 21, 23
AVENIDA RIBERA (DE LA)	1, 2, 3, 5, 6, 7, 8, 9, 10, 11, 12, 13, 14, 15, 16, 17, 18, 20, 21, 22, 24
AVENIDA TORREDONJIMENO	0
CALLE ADELFA	1, 2, 4
CALLE ARJONA	0, 1, 2, 3, 4, 5, 6, 7, 8, 9, 10, 11, 13
CALLE ARROYO	1, 3, 4, 5, 6, 7
CALLE CAMINO ALTO	3, 4, 5, 6, 7, 8, 9, 10, 11, 12, 13, 14, 15, 16, 18
CALLE CAÑADA REAL	0
CALLE CERVANTES	2, 4, 6
CALLE CLEMENTE VII	1, 3, 5, 7, 9, 44, 46, 48, 50, 52, 54
CALLE CUQUILLO	1, 2, 3, 4, 5, 6, 7, 8, 10, 11, 12, 13, 14, 15, 16, 17, 18, 19, 21, 23, 25, 27, 29, 31, 35, 37, 39, 41
CALLE DIVINO SALVADOR	1, 2, 3, 4, 5, 6, 7, 8, 9, 10, 11, 12, 13, 14, 15, 16, 17, 18, 19, 20, 21, 22, 24
CALLE EJIDO ALTO	1, 2, 3, 4, 5, 6, 7, 8, 9, 10, 11, 12, 13, 14, 15, 16, 17, 18, 19, 20, 21, 22, 23, 24, 25, 26, 27, 28, 29, 30, 31, 32, 33, 34, 35, 36, 37, 38, 39
CALLE EJIDO BAJO	2, 3, 4, 5, 6, 7, 8, 9, 10, 11, 12, 13, 14, 15, 16, 17, 18, 19, 20, 21, 22, 23, 24, 25, 26, 27, 28, 29, 30, 31
CALLE EMIGRANTE (DEL)	2, 3, 4, 5, 6, 7, 8, 9, 10
CALLE ERAS	1, 2, 3, 4, 5, 6, 8, 9, 10, 11, 12, 13, 14, 15, 16, 17, 18, 19, 20, 21, 22, 23, 24, 25, 26, 27, 28, 29, 30, 31, 32, 33, 34, 35, 36, 37, 38, 39, 40, 41, 42, 43, 44, 45, 46, 48, 49, 51, 53, 55, 57, 59, 61, 63, 65, 67, 69, 71, 73, 75, 77, 79, 81, 83, 85, 87, 89, 91, 93, 95, 97, 99, 101, 105, 107, 109, 111, 113, 115, 117, 119, 121, 123, 125, 127, 129, 131, 133, 135, 137, 139, 141
CALLE FERIA (LA)	2, 4, 6, 8, 10, 11, 12, 13, 14, 16, 18
CALLE FUENSANTA	0
CALLE FUENTE MAYOR	2, 4, 6, 8, 10, 12, 14, 16, 18, 20, 22, 24, 26, 28, 30, 32, 34, 36, 38, 40
CALLE GOYA	1, 2, 3, 4, 5, 6, 7, 8, 9, 10, 11, 12, 13, 14, 15, 16, 17, 18, 19, 20, 21, 22, 23, 24
CALLE HORNO (DEL)	2, 3, 4, 5, 6, 7, 8, 9, 10, 11, 12, 13, 14, 15, 16, 18, 20, 22, 24, 26, 28, 43
CALLE HUERTAS	1, 2, 3, 4, 5, 6, 7, 12
CALLE HUERTOS ALTA	2, 3, 4, 5, 6, 7, 8, 9, 10, 11, 12, 13, 14, 15
CALLE HUERTOS BAJA	1, 3, 5, 6, 7, 8, 9, 10, 11, 12, 13, 14, 15, 16, 17, 18, 19, 20, 21, 22, 23, 24, 25, 26, 27, 28, 29, 30, 31, 32, 33, 34, 35, 36, 37, 38, 39, 40, 41, 42, 43, 44, 45, 46, 47, 48, 49, 50, 51, 52, 53, 54, 55, 56, 57, 58, 59, 60, 61, 62, 64, 66
CALLE IGLESIA	1, 2, 3, 4, 5, 6, 7, 8, 9, 12, 14, 16, 18, 20, 22
CALLE JACINTO BENAVENTE	1, 2, 3, 4, 5, 6, 7, 8, 9, 10, 11, 12, 13, 14, 15, 16, 17, 18, 19, 21, 23, 25, 27, 29, 31, 33, 35, 37, 39, 41, 43, 45, 46, 47, 48, 49, 50, 51, 53, 55, 59, 61, 63
CALLE JAZMIN	5
CALLE JESUS NAZARENO	1, 2, 3, 4, 5, 6, 7, 8, 9, 10, 11, 12, 13, 14, 15, 16, 17, 18, 19, 20, 21, 22, 23, 24, 25, 26, 27, 28, 29, 30, 31, 32, 34, 36, 38, 40
CALLE JUAN JOSE VERDEJO	2, 3, 4, 5, 6, 7, 8, 9, 10, 11, 12, 13, 14, 15, 16, 17, 18, 19, 20, 21
CALLE JUAN PABLO II	1, 2, 3, 4, 5, 6, 7, 8, 9, 10, 11, 13, 15, 17, 19
CALLE JUAN XXIII	1, 2, 3, 4, 5, 6, 7, 8, 9, 10, 11, 12, 13, 14, 15, 16, 18, 20, 30, 34, 35, 36, 37

La información de viales se obtiene del Callejero Digital de Andalucía.

La información mostrada en el mapa prevalece sobre la información de viales.

INFORME DE VIALES DE JAMILENA
NOMBRE NORMALIZADO: Jamilena_BP_01
NOMBRE ÁREA DE INFLUENCIA: 23051_BP_01

VIALES DE JAMILENA	
Nombre de vía	Rango de portales
CALLE LEPANTO	1, 2, 3, 4, 5, 6, 7, 8, 9, 10, 11, 12, 13, 14, 16, 18, 20, 22, 24, 26
CALLE LLANA	2, 3, 4, 5, 6, 7, 8, 9, 10, 11, 12, 13, 14, 15, 16, 18, 20, 22
CALLE LOPE DE VEGA	2, 3, 4, 5, 6, 7, 9
CALLE MARIA AUXILIADORA	3, 5, 7, 9, 11, 13, 15, 62
CALLE MIGUEL ANGEL COLMENERO	1, 2, 3, 4, 5, 6, 7, 8, 9, 10, 11, 12, 13, 14, 15, 16, 17, 18, 19, 20, 21, 22, 23, 24
CALLE MOLINO CAÑADA	6
CALLE MOLINOS (LOS)	2, 4, 6, 8, 10, 12, 14, 16, 18, 20, 22, 24, 26, 28, 55
CALLE MORALES (LOS)	3
CALLE MURILLO	2
CALLE NUEVA	1, 2, 3, 4, 5, 6, 7, 8, 9, 10, 11, 12, 13, 14, 15, 16, 18, 20, 22, 24, 26, 28, 30, 45
CALLE PARRAS	1, 2, 3, 4, 5, 6, 7, 8, 9, 10, 11, 12, 13, 14, 15, 16, 17, 18, 19, 20, 21, 23, 24, 25, 26, 27, 28, 29, 30, 31, 32, 33, 34, 35, 36, 37, 38, 39, 40, 41, 42, 43, 44, 45, 46, 47, 48, 49, 50, 51, 52, 53, 54, 55, 56, 57, 59, 61, 63, 65, 67, 69
CALLE PARROCO DOMINGO PEREZ	1, 2, 3, 4, 5, 6, 7, 8, 9, 10, 11, 12, 13, 14, 15, 16, 17, 18, 19, 20, 21, 22, 23, 24, 25, 26, 27, 28, 29, 30, 31
CALLE PAZ (LA)	1, 2, 3, 4, 6, 8, 10, 11, 12, 13, 14, 15, 17, 19, 21, 23, 25, 27, 29, 31, 33, 35, 37
CALLE PILAR	1, 2, 3, 5, 6, 7, 8, 9, 10, 11, 12, 13, 14, 15, 16, 17, 18, 19, 20, 21, 22, 23, 24, 26, 28, 29, 30, 31, 33, 35, 37, 39, 41, 43, 45, 47, 49
CALLE PIO XII	1, 2, 3, 4, 5, 6, 7, 8, 9, 10, 11, 12, 13, 14, 15, 16, 17, 19, 21, 23, 25
CALLE PRESIDENTE ADOLFO SUAREZ	1, 2, 3, 5, 7, 9, 11, 13, 15, 17, 19, 20, 22, 24, 26, 27, 28, 30, 31, 32, 33, 34, 36, 38, 320
CALLE ROSA	1, 3, 5, 7
CALLE SAMUEL LIEBANA	2, 3, 4, 5
CALLE SAN ANTONIO	2, 3, 4
CALLE SAN FRANCISCO	1, 2, 3, 4, 5, 6, 7, 8, 9, 10, 11, 12, 13, 14, 15, 16, 17, 18, 19, 20, 21, 22, 23, 24, 25
CALLE SAN JOSE	2, 4, 6, 8, 10
CALLE SAN JUAN	1, 2, 3, 4, 5, 6, 7, 8, 9, 10, 11, 12, 13, 14, 15, 16, 17, 18, 19, 20, 21, 22, 23, 24, 25, 27, 28, 29, 30, 32, 34, 36, 38, 40
CALLE SAN JUAN DE DIOS	1, 2, 3, 4, 5, 6, 7, 8, 9, 10, 11, 12, 13, 14, 15, 16, 17, 19, 21, 23, 25, 29
CALLE SAN JUAN DE LA CRUZ	2, 4, 6, 8, 10, 12
CALLE SAN LUCAS	1, 2, 3, 4, 5, 6, 7, 8, 9, 10, 11, 12, 13, 14, 15, 16, 17, 18, 19, 20, 21, 22, 23, 24, 25, 26
CALLE SAN NICOLAS	1
CALLE SAN PEDRO	2, 3, 4, 5, 6, 8, 10
CALLE SANTA ANA	1, 2, 3, 4, 5, 6, 7, 8, 9, 10, 11, 12, 13, 14, 15, 17, 18, 19, 21, 23, 25, 27
CALLE SANTA CLARA	1, 2, 3, 4, 5, 6, 7, 9, 11, 13, 15, 17, 19
CALLE SANTA GEMA	1, 2, 3, 4, 6
CALLE SANTA TERESA	1, 4, 6
CALLE SAPILLO	2, 3, 4, 5, 6, 7, 8, 9, 10, 11, 12, 13, 14, 15, 16, 17, 18, 20, 22, 24, 26
CALLE URBANIZACION PADRE REJAS	2, 7, 11, 12, 13, 14, 15, 17, 19, 21
CALLE VALVERDE	2, 3, 4, 5, 6, 7, 8, 9, 10, 11, 12, 13, 14, 15, 16, 17, 18, 19, 20, 21, 22, 23, 24, 25, 26, 27, 28, 29, 30, 31, 32, 33, 34, 35, 36, 37, 38, 39, 40, 41, 42, 43, 44, 45, 46, 47, 48, 49, 50, 51, 52, 53, 54, 55, 56, 57, 58, 59, 60, 61, 62, 63, 64, 65, 66, 67, 68, 69, 70, 71, 72, 73, 75
CALLE VILLARES (LOS)	0
CALLE VIRGEN DE LA CABEZA	1, 2, 3, 4, 5, 6, 7, 8, 9, 10, 11, 12, 13, 14, 15, 16, 17, 18, 19, 20, 21, 22, 23, 24, 25, 26, 27
CALLE VIRGEN DE LA ESTRELLA	1, 2, 3, 4, 5, 7, 9, 11, 13, 15, 17
CALLE VIRGEN DE LA NATIVIDAD	1, 2, 3, 4, 5, 6, 7, 8, 9, 10, 11, 12, 13, 14, 15, 16, 17, 18, 19, 20, 21, 22, 23, 24, 25, 26, 27, 28, 30
CALLE VIRGEN DE LOS DOLORES	1, 3, 5, 6, 7, 8, 9, 10, 11, 12, 13, 14, 15, 16, 17, 18, 19, 20, 21, 22
CALLE VIRGEN DEL ROSARIO	1, 2, 3, 4, 6, 7, 8, 9, 10, 11, 12, 13, 14, 16, 18, 20, 22

INFORME DE VIALES DE JAMILENA
NOMBRE NORMALIZADO: Jamilena_BP_01
NOMBRE ÁREA DE INFLUENCIA: 23051_BP_01

VIALES DE JAMILENA	
Nombre de vía	Rango de portales
CALLE YABAL	6, 17, 18
CALLEJUELA FUENTE	1, 3, 5
CALLEJUELA PARRAS	1, 2, 3, 4, 5, 6, 7, 8, 10, 12
CAMINO BAÑOS (DE LOS)	5
CAMINO BAÑOS SEIS	1
CAMINO BAÑOS TRES	3, 4
CAMINO FUENTE MAYOR	2
CAMINO GARCIA LORCA	1, 2, 3, 4, 5, 6, 7, 8, 9, 10, 11, 12, 13, 14, 15, 16, 17, 18, 19, 20, 21, 22, 23, 24, 25, 26, 27, 28, 29, 31, 32, 33
CAMINO SIERRA (DE LA)	0, 1, 2, 65
CAMINO TEJAR	1, 2
CARRETERA JA-3309	0
GLORIETA SAN ISIDRO (DE)	1, 2, 3, 4, 5, 6, 7
PASEO FUENTE MAYOR	1, 2, 3, 4, 5, 6, 7, 8, 9, 10, 11, 12, 13, 14, 15, 16, 17, 18, 19, 21, 22, 23, 24, 25, 26, 27, 28, 29, 30, 31, 32, 33, 34, 35, 36, 37, 38, 39, 40, 41, 42, 43, 44, 45, 46, 47, 50, 54
PASEO MAESTRO DON JUAN BARRANCO PEREZ (DEL)	1, 2, 3, 4, 6, 8, 10, 14, 16, 18, 22
PLAZA CARMEN (DEL)	0, 1, 2, 4, 12
PLAZA CONSTITUCION (DE LA)	1, 2, 3, 4, 5, 6, 7, 8, 9, 10, 11, 12, 13, 14, 15
PLAZA ESPAÑA (DE)	1, 2, 3, 4, 6, 26
PLAZA SAN RAFAEL	2, 3, 4, 5, 6, 7, 8, 9
TRAVESIA BAÑOS SEIS	1
TRAVESIA SAN PEDRO (DE)	2, 3, 4, 5, 6, 7, 9, 11

SALIDA	23002462 - José Nogué
	2025/23002462/M000000000105
	Fecha: 27/02/2025

INFORME DE VIALES DE JAMILENA

NOMBRE NORMALIZADO: Jamilena_BP_01

NOMBRE ÁREA DE INFLUENCIA: 23051_BP_01

Áreas limítrofes:

No existen áreas limítrofes.

INFORME DE VIALES DE MANCHA REAL

NOMBRE NORMALIZADO: Mancha Real_BP_01

NOMBRE ÁREA DE INFLUENCIA: 23058_BP_01

Centros del área:

23002449 - I.E.S. Las Fuentezuelas

23002462 - E.A.S.D. José Nogué

Viales incluidos en el área

VIALES DE MANCHA REAL	
Nombre de vía	Rango de portales
ACCESO CORTIJO ARROYOVIL ALTO	0
ACCESO CORTIJO ARROYOVIL BAJO	0
ACCESO CORTIJO DE PILETAS	0
ACCESO CORTIJO DE POZO BLANCO	0
ACCESO CORTIJO EL ALAMILLO	0
ACCESO CORTIJO LA LABOR	0
ACCESO CORTIJO LA OLIVILLA	0
ACCESO CORTIJO LAS PETRAS	0
ACCESO CORTIJO RIEZ	0
ACCESO CORTIJO SAN ANTONIO DE PILETAS	0
ACCESO CORTIJO VIRGEN DE LAS NIEVES	0
ACCESO CORTIJO VIRGEN DE LOS MILAGROS	0
AVENIDA ARGENTINA	1, 2, 3, 4, 5, 6, 7, 8, 9, 10, 11, 12, 13, 14, 15, 16, 17, 18, 19, 20, 21, 23, 24, 25, 26, 27, 28, 29, 30, 31, 32, 36
AVENIDA BAEZA (DE)	2, 4, 6, 8
AVENIDA FELIX RODRIGUEZ DE LA FUENTE	3, 5, 7, 9, 19, 21, 23, 25, 26, 27, 29, 30, 31, 32, 33, 35, 37, 38, 39, 41, 43, 45, 47, 49, 51, 53, 55, 57, 67, 69, 71
AVENIDA JIMENA (DE)	2, 4, 5, 12, 14
AVENIDA JUAN CARLOS I	1, 2, 3, 4, 5, 6, 7, 8, 9, 10, 12, 13, 14, 15, 16, 18, 20, 22, 24, 26, 27, 28, 29, 30, 31, 33, 35, 36, 37, 38, 39, 40, 41, 42, 43, 45, 46, 47, 48, 49, 50, 51, 52, 53, 54, 55, 56, 57, 58, 59, 60, 61, 62, 63, 65, 66, 67, 68, 70, 71, 72, 73, 74, 75, 76, 77, 79, 80, 81, 82, 83, 84, 85, 86, 87, 88, 89, 90, 91, 92, 94, 96
AVENIDA PEÑA DEL AGUILA	8, 10, 12, 20, 22, 24, 26, 28, 30, 36, 38, 40, 48, 52
AVENIDA SAN JUAN DE LA CRUZ	4, 6, 7, 8, 18, 20, 22, 24, 26, 28, 30, 32, 34, 36
AVENIDA TORRES	2, 4, 5, 6, 7, 8, 10, 11, 12, 13, 14, 15, 16, 17, 18, 20, 22, 24, 26, 28, 30, 32, 34
AVENIDA UBEDA (DE)	1, 2, 3, 4, 5, 6, 7, 8, 11, 12, 13, 14, 15, 16, 17, 18, 19, 20, 21, 22, 23, 24, 26, 27, 28, 29, 30, 31, 32, 33, 34, 35, 36, 37, 38, 39, 40, 41, 43, 44, 45, 46, 47, 48, 49, 50, 52, 54, 58, 60, 62, 64, 66, 68, 70, 72, 76, 78, 82, 84, 86, 88, 90, 92, 94, 100, 102, 104, 106
AVENIDA VISTA ALEGRE	20, 27, 32, 34, 36
CALLE AFRICA	6, 8, 9, 10, 12, 18, 21, 24, 25, 30
CALLE ALBANCHEZ DE MAGINA	3, 5, 7, 9, 11, 13, 15, 17, 19, 21, 25
CALLE ALCALDE ALFONSO MARTINEZ DE LA HOZ	1, 2, 3, 4, 5, 6, 7, 8, 9, 10, 11, 12, 13, 14, 16, 18, 20, 22
CALLE ALMERIA	2, 4, 6, 8, 10, 12, 14, 16, 18, 20, 22, 24, 26, 28, 30, 32
CALLE AMERICA	1, 2, 3, 4, 5, 6, 7, 8, 9, 10, 11, 12, 14, 18, 19
CALLE ANDALUCIA	1, 2, 3, 4, 5, 6, 7, 8, 11, 12, 15, 16, 17, 20, 22, 25, 29, 31, 33, 36, 39, 40, 41, 45, 47
CALLE ANDALUCIA (SOTOGORDO)	1, 3, 5, 6, 7, 8, 9, 10, 11, 12, 13, 15, 17, 18, 19, 21
CALLE ANIMAS	4, 17, 19, 21, 22, 23, 24, 25, 26, 27, 32, 33, 35, 37, 38, 40, 41, 42, 44, 47, 49, 50, 51, 52, 54, 56, 57, 58, 59, 61, 63, 65, 67, 69, 71
CALLE ANTARTIDA	1, 2, 3, 13, 14, 15, 18
CALLE ANTONIO MACHADO	1, 3, 5, 7, 9, 10, 11, 12, 13, 14, 15, 16, 17, 18, 19, 20, 21, 23, 24, 25
CALLE ARAGON	1, 3, 6, 8, 9, 10, 16, 17, 21, 22, 24, 27, 29, 41, 46
CALLE ARBUNIEL	4, 6, 8, 9, 10, 11, 12, 14
CALLE ASIA	1, 2, 3, 4, 5, 8, 10, 11, 12, 14, 15, 16, 17, 18, 20, 21, 22, 23, 25, 26, 27, 28, 29, 30, 31, 33, 35, 37
CALLE ASTURIAS	3, 5, 8, 10, 12
CALLE AZNAITIN	2, 4, 6, 8, 10, 12, 14, 16, 18, 20, 22
CALLE BARRANCO	30, 31, 32, 33, 34, 35, 37, 39, 40, 41, 42, 43, 44, 45, 47, 49, 54, 56, 58, 60, 61, 62, 64, 66, 71, 73, 74, 76, 78

INFORME DE VIALES DE MANCHA REAL
NOMBRE NORMALIZADO: Mancha Real_BP_01
NOMBRE ÁREA DE INFLUENCIA: 23058_BP_01

VIALES DE MANCHA REAL	
Nombre de vía	Rango de portales
CALLE BATALLA DE BAILEN	1, 2, 3, 5, 6, 7, 8, 9, 10, 11, 13, 15, 17, 19, 21, 23
CALLE BEATO FRANCISCO SOLIS (DEL)	2, 3, 4, 5, 6, 7, 8, 9, 10, 11, 12, 13, 14, 15, 16, 17, 18, 19, 20, 21, 22, 23, 24, 25, 26, 27, 28, 29, 30, 31, 32, 33, 34, 35, 36, 37, 38, 39, 40, 41, 42, 43, 44, 45, 46, 47, 48, 49, 50, 51, 52, 53, 54, 55, 56, 57, 59, 60, 61, 62, 63, 64, 65, 66, 67, 68, 69, 70, 71, 72, 73, 74, 75, 77, 78, 79, 80, 81, 82, 83, 84, 85, 86, 87, 88, 90, 92, 94, 96, 98, 100, 102, 104
CALLE BEDMAR	0, 2, 4, 6, 8, 13, 15
CALLE BENITO PEREZ GALDOS	1, 2, 3, 4, 5, 6, 7, 8, 9, 10, 11, 12, 13, 15, 17, 19, 21, 23, 25
CALLE CABRA DEL SANTO CRISTO	1, 2, 4
CALLE CADIZ	1, 2, 3, 4, 5, 6, 7, 8, 9, 10, 11, 12, 13, 14, 15, 16, 17, 18, 19, 20, 21, 22, 23, 24, 25, 26, 27, 28, 29, 30, 31, 32
CALLE CALLEJUELAS ALTAS	1, 3, 5, 7, 9, 10, 11, 12, 13, 14, 15, 16, 17, 18, 19, 20, 21, 22, 23, 24, 25, 26, 27, 28, 29, 30, 32, 34, 35, 36, 37, 39, 40, 41, 42, 43, 44, 45, 46, 47, 48, 49, 50, 51, 52, 54, 55, 56, 57, 58, 59, 60, 61, 62, 63, 64, 65, 66, 67, 68, 69, 70, 71, 72, 73, 74, 75, 76, 77, 79, 81, 83, 85, 87, 89, 91, 93, 95
CALLE CAMINO DEL PILAREJO	2, 4, 6
CALLE CARLOS III	1, 2, 3, 4, 5, 6, 7, 8, 9, 10, 11, 12, 13, 14, 15, 16, 17, 18, 19, 20, 21, 22, 23, 24, 25, 26, 27
CALLE CARNICERIA	1, 2, 3, 4, 5, 6, 7, 8, 9, 10, 11, 13, 14, 15, 16, 17, 18, 19, 20, 21, 22, 23, 24, 25, 26, 27, 28, 29, 30, 31, 32, 33, 34, 35, 36, 37, 38, 39, 40, 41, 42, 43, 44, 45, 47, 48, 49, 50, 52, 53, 54, 55, 56, 57, 58, 59, 60, 61, 62, 63, 64, 65, 66, 67, 68, 69, 70, 71, 72, 73, 74, 75, 76, 77, 78, 79, 80, 82, 83, 84, 85, 86, 87, 88, 89, 90, 91, 92, 93, 94, 96, 97, 98, 100, 101, 102, 104, 105, 107, 108, 109, 110, 111, 112, 113, 114, 115, 116, 117, 118, 120
CALLE CASTILLA	2, 3, 5, 6, 7, 8, 9, 10, 11, 12, 13, 14, 15, 16, 17, 18, 19, 20, 21, 22, 24, 25, 26, 27, 28, 29, 30, 31, 33, 34, 36, 38, 39, 44, 46, 48, 49, 50, 51, 53, 55, 57, 58, 59, 60, 61, 62, 64, 66, 68, 70, 72
CALLE CERAMICA (DE LA)	1, 2, 3, 5, 7, 9, 11, 12, 14, 16, 18, 20, 22, 24, 26, 28, 36
CALLE CERVANTES	2, 4, 5, 6, 7, 8, 9, 10, 11, 12, 13, 15, 17, 19, 21, 22, 23, 25, 26, 27, 28, 29, 30, 31, 32, 34, 37, 39, 40, 41, 42, 43, 44, 45, 46, 47, 48, 49, 50, 51, 52, 53, 54, 55, 56, 58, 59, 60, 61, 62, 63, 64, 65, 66, 67, 68, 69, 71, 72, 73, 74, 75, 77, 78, 79, 80, 83, 84, 85, 86, 87, 89, 91, 92, 93, 94, 95, 96, 97, 98, 99, 100, 101, 102, 103, 104, 105, 106, 107, 108, 109, 110, 111, 112, 113, 114, 115, 116, 118, 120, 121, 122, 123, 124, 125, 126, 127, 128, 129, 130, 131, 132, 133, 134, 135, 136, 137, 138, 139, 140, 142, 143, 144, 145, 149, 151, 153, 155, 171, 173, 175
CALLE CERVANTES (SOTOGORDO)	3, 5, 35
CALLE CORDOBA	13, 15, 17, 19, 21, 23, 25, 27, 29, 31
CALLE CRUZ	1, 3, 4, 5, 6, 7, 8, 9, 10, 11, 12, 13, 14, 15, 16, 17, 18, 19, 20, 21, 22, 23, 24, 25, 26, 27, 28, 29, 30, 31, 32, 33, 34, 35, 36, 37, 38, 39, 40, 41, 42, 43, 44, 45, 47, 49, 50, 51, 53, 55, 56, 57, 58, 59, 60, 61, 62, 63, 64, 65, 66, 67, 68, 69, 70, 71, 72, 73, 74, 75, 76, 77, 78, 79, 80, 81, 82, 83, 84, 85, 86, 87, 88, 89, 90, 91, 92, 93, 94, 95, 96, 97, 98, 99, 100, 101, 102, 103, 104, 105, 107, 108, 109, 110, 111, 112, 113, 114, 115, 116, 117, 118, 120, 122, 124, 126, 127, 128, 129, 130, 131, 132, 134, 135, 137, 138, 142
CALLE DIEGO BUJALANCE	1, 2, 3, 4, 5, 6
CALLE DOCTOR FLEMING	1, 2, 3, 4, 5, 6, 7, 8
CALLE EUROPA	1, 2, 3, 4, 5, 6, 7, 8, 9, 10, 11, 12, 13, 14, 15, 16, 17, 18, 19, 20, 21, 22, 23, 25, 29, 31, 32, 33, 34, 35, 36, 37, 38, 39, 40, 42, 46
CALLE EXTREMADURA	1, 3, 5, 6, 7, 9, 11, 13, 14, 15, 16, 17, 18, 19, 20, 21, 22, 23, 24, 27, 28, 30, 32, 34, 39, 41, 43, 45, 47, 49, 51, 53, 54
CALLE FLORIDA	1, 3, 4, 5, 6, 7, 8, 9, 11, 13, 15, 17, 19, 21, 23, 29, 31, 33, 34, 36, 38, 39, 40, 41, 42, 43, 45, 47
CALLE FUENTE NUEVA	1, 2, 3, 4, 5, 6, 7, 8, 9, 10, 11, 12, 13, 15, 17, 19, 21, 23, 25, 27
CALLE GALICIA	4, 5, 6, 7, 8, 9, 10, 11, 12, 13, 14, 15, 16, 17, 18, 19, 20, 21, 22, 23, 24, 25, 26, 27, 29, 30, 31, 32, 33, 34, 35, 37, 40, 46, 47, 48, 49, 50, 51, 53, 54, 56, 58, 60, 62, 64, 66, 68, 70, 72, 74, 76, 79, 80, 81, 83, 86, 87, 88
CALLE GARCIA LORCA	1, 3, 4, 5, 6, 7, 8, 9, 11, 13, 14, 15, 17, 19, 21, 23, 25, 27, 29, 31
CALLE GOYA	2, 4, 6, 8, 10, 12, 14, 16, 18, 20
CALLE GRAN CAPITAN	2, 3, 4, 5, 6, 7
CALLE GRANADA	1, 2, 3, 4, 5, 6, 7, 8, 9, 10, 11, 12, 13, 14, 15, 16, 17, 18, 19, 20, 21, 22, 23, 24, 25, 26, 27, 28, 29, 30, 31, 32

INFORME DE VIALES DE MANCHA REAL
NOMBRE NORMALIZADO: Mancha Real_BP_01
NOMBRE ÁREA DE INFLUENCIA: 23058_BP_01

VIALES DE MANCHA REAL	
Nombre de vía	Rango de portales
CALLE GREENPEACE	1, 2, 5, 6, 7, 8, 9, 10, 11, 12, 13, 14, 16, 18, 20
CALLE GUARDIA (LA)	4
CALLE HUELVA	1, 2, 3, 4, 5, 6, 7, 8, 9, 10, 11, 12, 13, 14, 15, 16, 17, 18, 19, 20, 21, 22, 23, 24, 25, 26, 27, 28, 29, 30, 31, 32
CALLE HUERTAS	10, 11, 12, 13, 14, 15, 17, 19
CALLE INMACULADA CONCEPCION	1, 2, 3, 4, 5, 6, 7, 8, 9, 10, 11, 12, 13, 14, 15, 16, 17, 18, 19, 20, 21, 22, 23, 24, 25, 26, 27, 28, 29, 30, 31, 32, 33, 36, 37, 38, 39, 40
CALLE ISLAS BALEARES	3, 4, 5, 6, 7, 8, 9, 10, 11, 12, 14, 15, 16, 17, 18, 19, 20, 21, 22, 24, 26, 28, 29, 30, 31, 32, 33, 34, 35, 36, 38, 40, 42, 44, 46, 48, 54, 65, 67, 69, 71, 72, 73, 74, 75, 76, 77, 79, 81, 82, 83
CALLE ISLAS BALEARES (SOTOGORDO)	1, 2, 4, 6, 8, 10, 12, 14, 16, 18, 20, 22, 24, 26, 28, 30
CALLE ISLAS CANARIAS	2, 3, 4, 5, 6, 7, 8, 9, 10, 11, 12, 13, 14, 16, 18, 19, 20, 21, 23, 25, 26, 27, 28, 29, 30, 31, 32, 33, 34, 35, 36, 37, 39, 41, 43, 45, 47, 49, 50, 51, 53, 54, 56, 57, 58, 59, 60, 61
CALLE ISLAS CANARIAS (SOTOGORDO)	1, 2, 3, 4, 6, 8, 10, 12, 14, 16
CALLE JABALCUZ	1, 2, 3, 4, 5, 6, 7, 8, 9, 10, 12, 14, 16, 19, 21, 23, 25, 27, 29, 31, 33, 34, 35, 36, 37, 38, 39, 40, 41, 42, 43, 44, 45, 46, 47, 48, 49, 50, 52
CALLE JACINTO BENAVENTE	1, 2, 3, 4, 5, 6, 7, 8
CALLE JAEN	1, 3, 5, 7, 9, 11, 13, 15, 17, 19, 21, 23, 25, 27, 29, 31, 33, 35, 37, 39, 41, 43, 45, 47, 49, 51, 53, 55, 57, 59, 61, 63, 65, 67, 69, 71, 73, 75, 77, 79, 81, 83, 85, 87
CALLE JODAR	4, 6, 8, 9, 10, 12, 13, 14, 16, 17, 19, 20, 21, 22, 23, 24, 25, 26
CALLE JUAN CASTILLO	1, 2, 4, 5, 6, 7, 8, 9, 10, 12, 14, 16, 18, 20, 23, 25, 27, 28, 30, 32, 34, 35, 36, 37, 38, 39, 40, 41, 42, 44, 45, 46, 47, 48, 49, 50, 52, 54, 56, 58, 60
CALLE JUAN DE AUSTRIA	1, 3, 4, 7, 8, 10, 14, 18
CALLE LECHERAS	1, 2, 3, 4, 5, 6, 7, 8, 9, 10, 11, 12, 13, 14, 15, 16, 17, 18, 19, 20, 21, 22, 23, 24, 25, 26, 27, 28, 29, 30, 31, 32, 33, 34, 35, 36, 37, 38, 39, 40, 41, 42, 43, 44, 45, 47, 49, 52, 54, 56, 58
CALLE LETRAÑA	3, 5, 7, 9, 11, 13, 15, 17, 19, 21
CALLE LEVANTE	21, 23, 25, 26, 27, 28, 30, 31, 32, 33, 34, 35, 36, 37, 38, 39, 40, 41, 42, 43, 44, 45, 46, 47, 48, 49, 50, 51, 52, 53, 54, 55, 56, 57, 58, 59, 60, 61, 62, 64, 65, 66, 68, 70, 72
CALLE LINARES	1, 2, 3, 4, 5, 6, 7, 8, 9, 10, 11, 12, 13, 14, 15, 16, 17, 18, 19, 20, 21, 22, 23, 24, 25, 27, 29, 30, 31, 32, 33, 34, 36, 37, 38, 39, 41
CALLE LLANO DE LA ERMITA	0, 1, 3, 5, 7, 9, 10, 11, 12, 13, 14, 15, 16, 17, 18, 19, 20, 21, 22, 23, 24, 25, 26, 27, 28, 29, 30, 31, 32, 33, 34, 35, 36, 37, 38, 40, 42, 44, 46, 48, 50, 52, 54, 56, 58, 60, 62, 64, 66, 68, 70, 72, 74, 76, 78, 80, 82
CALLE LONJA (LA)	0, 2, 12, 13, 15, 16, 17, 18, 19, 20, 21, 22, 23, 24, 25, 26, 27, 28, 29, 30, 31, 32, 33, 34, 35, 37, 39, 40, 41, 42, 43, 44, 45, 46, 47, 48, 49, 50, 51, 52, 53, 55, 57, 59, 61, 63, 65, 67, 69, 71, 73, 75, 77
CALLE MADRID	13, 14, 15, 16, 17, 18, 19, 20, 21, 22, 23, 24, 25, 26, 27, 28, 29, 30, 31, 32, 33, 34, 35, 36
CALLE MAESTRA	5, 7, 8, 9, 11, 12, 13, 14, 15, 16, 17, 18, 19, 20, 21, 22, 23, 24, 25, 26, 27, 28, 29, 30, 31, 32, 33, 34, 35, 36, 37, 39, 40, 41, 42, 43, 44, 45, 46, 47, 48, 49, 50, 51, 52, 53, 54, 55, 56, 57, 58, 59, 60, 61, 62, 63, 64, 65, 66, 67, 68, 69, 70, 71, 72, 76, 77, 79, 81, 82, 83, 84, 85, 87, 88, 90, 92, 94, 95, 96, 97, 98, 99, 101, 103, 104, 105, 107, 108, 109, 110, 111, 112, 113, 115, 116, 117, 118, 119, 120, 122, 123, 124, 126, 127, 128, 129, 131, 132, 134, 135, 136, 137, 138, 139, 140, 141, 142, 143, 144, 145, 146, 147, 148, 149, 150, 151, 152, 153, 154, 155, 156, 157, 158, 159, 160, 161, 162, 163, 164, 165, 166, 167, 168, 169, 170, 171, 172, 173, 174, 175, 176, 177, 178, 179, 180, 181, 182, 183, 184, 185, 186, 187, 188, 189, 190, 191, 192, 193, 194, 195, 196, 197, 198, 199, 200, 201, 202, 203, 204, 205, 206, 207, 208, 209, 210, 211, 213, 214, 215, 216, 217, 218, 219, 220, 221, 222, 223, 225, 232
CALLE MALAGA	1, 2, 3, 4, 5, 6, 7, 8, 9, 10, 11, 12, 13, 14, 15, 16, 17, 18, 19, 20, 21, 22, 23, 24, 25, 26, 27, 28, 29, 30, 31, 32
CALLE MARCOS CUBILLO	1, 3, 4, 5, 6, 7, 8, 9, 10, 11, 12, 13, 14, 15, 16, 17, 18, 19, 20, 21, 22, 23, 24, 25, 26, 27, 28, 29, 30, 31, 32, 34, 35, 36, 37, 38, 40, 41, 42, 43, 44, 45, 46, 47, 48, 49, 50, 51, 52, 53, 54, 55, 56, 57, 58, 59, 60, 61, 62, 63, 64, 65, 66, 67, 68, 69, 70, 71, 72, 73, 74, 75, 76, 77, 78, 79, 80, 81, 83, 84, 85, 86, 88, 89, 90, 91, 92, 93, 94, 95, 96, 97, 98, 100, 101, 103, 105, 107, 108, 109, 111, 113, 115, 119, 121, 123, 125, 127, 129, 133, 135, 137, 139, 141, 142, 143, 145, 147, 149, 151, 153, 155, 157, 161, 163

INFORME DE VIALES DE MANCHA REAL
NOMBRE NORMALIZADO: Mancha Real_BP_01
NOMBRE ÁREA DE INFLUENCIA: 23058_BP_01

VIALES DE MANCHA REAL	
Nombre de vía	Rango de portales
CALLE MIGUEL HERNANDEZ	1, 2, 3, 4, 5, 6, 7, 8, 9, 10, 11, 12, 13, 14, 15, 16, 17, 18, 19, 20, 21, 22, 23
CALLE MURCIA	1, 3, 4, 5, 6, 7, 8, 9, 10, 11, 12, 13, 14, 15, 16, 17, 19, 21, 22, 23, 25, 26, 27, 28, 29, 30, 31, 32, 33, 35, 36, 37, 39, 41, 42, 43, 45, 47, 49, 51, 53, 55, 57, 63, 68, 69
CALLE NAVARRA	2, 8, 10, 12, 14, 16, 18
CALLE OCEANIA	2, 4, 6, 10, 14, 22
CALLE PABLO PICASSO	8, 10, 11, 12, 14, 15, 16, 17, 18, 19, 20, 22, 24, 26, 28, 30
CALLE PABLO PICASSO (SOTOGORDO)	1, 2, 3, 4, 5, 6, 7, 8, 9, 10, 11, 12, 14, 16
CALLE PAZ (DE LA)	5, 7, 9, 11, 17, 23, 24, 25, 27, 29, 31, 33
CALLE PEGALAJAR	2, 4, 6, 8, 10, 12, 14, 16, 18, 20, 22
CALLE PERPETUO SOCORRO	2, 4, 7, 8, 9, 10, 11, 12, 13, 14, 15, 16, 17, 18, 19, 20, 21, 22, 23, 24, 25, 26
CALLE PINTOR MURILLO	1, 3, 4, 6, 8, 10, 11, 12, 19, 31, 35
CALLE PINTOR SOROLLA	1, 9, 11, 19, 21, 23, 25, 27, 29, 31, 32, 37, 39
CALLE PINTOR ZABALETA	1, 3, 5, 7, 9, 10, 11, 12, 13, 15, 17, 18, 20, 23, 25, 27, 29, 31, 34, 35, 37, 38, 39, 40, 41, 42, 43, 44, 45, 46, 47, 52, 54, 56, 58
CALLE PLATA (LA)	3, 6, 7, 8, 9, 10, 11, 12, 13, 14, 15, 16, 17, 19, 21, 22, 23, 24, 25, 26, 27, 28, 29, 30, 31, 32, 33, 35, 39, 40, 41, 42, 43, 44, 45, 46, 47, 49, 50, 51, 52, 53, 56, 57, 59, 60, 61, 63
CALLE POETAS ANDALUCES	1, 2, 3, 4, 5, 6
CALLE POLIGONO II	0, 11, 13, 15, 17, 19, 21, 23, 24, 25, 26, 28, 29, 30, 31, 33, 35, 37, 39, 41, 43, 45, 47, 49
CALLE POLIGONO III	4, 6
CALLE PORCUNA	1, 3, 7, 9, 11
CALLE RAMON Y CAJAL	1, 2, 3, 4, 5, 6, 7
CALLE RIOJA	1, 2, 3, 5, 7, 9, 11, 12, 13, 14, 15, 17, 19, 21, 23, 25, 28, 29, 30, 31, 32, 33, 34, 35, 36, 37, 38, 39, 40, 41, 42, 44, 46, 48
CALLE SALVADOR DALI	1, 3, 5, 7, 12, 14, 16, 18, 20
CALLE SALVADOR DE MADARIAGA	1, 2, 3, 4, 5, 6, 7, 8, 9, 10, 11, 12, 13, 14, 16
CALLE SAN FRANCISCO	1, 2, 3, 4, 5, 6, 8, 9, 10, 11, 12, 13, 14, 15, 16, 17, 18, 19, 20, 21, 22, 23, 24, 25, 26, 27, 28, 29, 30, 31, 32, 33, 34, 35, 36, 37, 38, 39, 40, 41, 42, 43, 44, 45, 46, 47, 48, 50, 51, 53, 54, 55, 56, 57, 58, 59, 60, 61, 62, 63, 64, 65, 66, 67, 68, 69, 70, 71, 72, 73, 74, 75, 76, 77, 78, 79, 80, 81, 82, 83, 84, 85, 87, 88, 89, 91, 98, 100, 102, 103, 104, 105, 106, 107, 108, 109, 111, 112, 113, 114, 115, 116, 117, 118, 119, 120, 121, 122, 123, 124, 125, 126, 127, 128, 129, 130, 131, 132, 133, 135, 136, 137, 138, 140
CALLE SAN GEORGE SUR LOIRE	1, 2, 3, 4, 5, 6, 9, 13, 15, 16, 17, 18, 19, 20, 25
CALLE SAN MARCOS	1, 3, 5, 7, 9, 10, 11, 12, 13, 14, 15, 16, 17, 18, 19, 20, 21, 22, 23, 24, 25, 26, 27, 28, 29, 30, 31, 32, 33, 34, 35, 36, 37, 38, 39, 40, 41, 42, 43, 44, 45, 46, 47, 48, 49, 50, 51, 52, 53, 54, 55, 56, 57, 58, 59, 60, 61, 62, 63, 64, 65, 66, 67, 68, 69, 70, 71, 72, 73, 74, 75, 76, 77, 79, 80, 81, 82, 83, 84, 85, 86, 87, 88, 89, 90, 91, 92, 93, 94, 95, 96, 97, 98, 99, 100, 101, 102, 103, 104, 105, 106, 107, 108, 109, 110, 111, 112, 113, 114, 115, 116, 118, 119, 120, 121, 122, 123, 124, 125, 126, 127, 128, 129, 130, 134
CALLE SANCHO	1, 2, 3, 4, 5, 6, 7, 8, 9, 10, 11, 12, 13, 14, 15, 16, 17, 18, 19, 20, 21, 22, 23, 24, 25, 26, 27, 28, 29, 30, 31, 32, 33, 34, 35, 36, 37, 38, 39, 40, 41, 42, 43, 44, 45, 46, 47, 49, 50, 51, 52, 53, 54, 55, 56, 57, 58, 59, 60, 61, 62, 63, 64, 65, 66, 67, 68, 69, 70, 72, 73, 74, 75, 76, 77, 78, 79, 80, 81, 82, 83, 84, 85, 86, 87, 89, 91, 92, 93, 95, 96, 97, 98, 99, 100, 101, 102, 103, 104, 105, 106, 107, 108, 109, 110, 111, 112, 113, 115, 117, 118, 119, 120, 121, 122, 124, 126, 128, 130, 132, 134, 136
CALLE SERREZUELA	1, 2, 3, 4, 5, 6, 7, 8, 9, 11, 13, 15, 17, 18, 19, 20, 21, 22, 23, 24, 25, 26
CALLE SEVILLA	2, 4, 6, 8, 10, 12, 14, 16, 18, 20, 22, 24, 26, 28, 30
CALLE SIERRA MAGINA	2, 4, 6, 7, 8, 9, 10, 11, 12, 13, 14, 15, 16, 18, 20, 22, 24, 26, 28, 30, 32, 34, 36, 38, 40
CALLE TETUAN	4, 7, 9, 11, 13, 15, 17, 19, 21

INFORME DE VIALES DE MANCHA REAL
NOMBRE NORMALIZADO: Mancha Real_BP_01
NOMBRE ÁREA DE INFLUENCIA: 23058_BP_01

VIALES DE MANCHA REAL	
Nombre de vía	Rango de portales
CALLE TOSQUILLA	1, 3, 5, 7, 8, 9, 10, 11, 12, 13, 14, 15, 16, 17, 18, 19, 21, 23, 24, 25, 26, 27, 28, 29, 30, 31, 32, 33, 34, 35, 36, 37, 38, 39, 40, 41, 42, 43, 44, 45, 46, 48, 49, 50, 51, 52, 53, 54, 55, 56, 57, 58, 59, 61, 64, 66, 68, 70, 71, 72, 73, 74, 75, 77, 79, 80, 81, 82, 84, 86, 88, 90, 92, 94, 96, 98, 100, 102, 103, 104, 105, 106, 107, 108, 109, 110, 111, 112, 113, 114, 115, 116, 117, 118, 119, 120, 121, 123, 125, 127, 129, 131, 133, 135, 137, 139, 141, 143, 145
CALLE TRIANA	1, 2, 3, 4, 5, 6, 7, 8, 9, 10, 11, 12, 13, 25, 28, 29, 30, 32, 33, 34, 35, 36, 37, 38, 39, 40, 41
CALLE V CENTENARIO	2, 6, 10, 12, 14, 16, 18, 50
CALLE VEINTIOCHO DE FEBRERO	6, 18, 20, 21, 22, 23, 24, 25, 26, 27, 29, 31, 32, 33, 34, 36, 37, 39, 41, 48, 49, 50, 51, 52, 54, 63, 65, 67, 69, 73, 74, 75, 77, 82, 84, 86, 98, 100, 101, 102, 106, 108, 110, 112, 114, 117, 118, 119, 120, 122, 127, 128, 129, 130, 131, 133
CALLE VEINTIOCHO DE FEBRERO (SOTOGORDO)	2, 3, 4, 19
CALLE VELAZQUEZ	1, 2, 3, 4, 5, 6, 7, 8, 9, 10, 12, 14, 15, 16, 18, 21, 23, 25, 26, 27, 28, 29, 32, 34, 36, 38, 40, 41, 42, 44, 46, 50
CALLE VELAZQUEZ (SOTOGORDO)	2, 3, 4, 5, 6, 7, 8, 9, 10, 11, 12, 14, 16, 18, 20, 22
CALLE VIRGEN DE LA CABEZA	2, 5, 6, 8, 10, 13, 15, 24, 32, 38
CALLE VIRGEN DE LAS NIEVES	1, 2, 3, 4, 5, 6, 7, 8, 9, 10, 11, 12, 13, 14, 15, 16, 17, 18, 19, 20, 21, 22, 23, 24, 25, 26, 27, 28, 29, 30, 31, 32, 33, 34, 35, 36, 37, 39
CALLE VIRGEN DE MONSERRAT	1, 2, 3, 4, 5, 6, 7, 8, 9, 10, 11, 12, 14, 15, 16, 17, 18, 19, 20, 21, 22, 23, 24, 25, 26, 27, 28, 29, 30, 32, 33, 34, 35, 37, 38, 39, 40, 41, 42, 43, 44, 46, 48
CALLE VIRGEN DEL CARMEN	1, 2, 3, 4, 5, 6, 7, 8, 9, 10, 11, 12, 13, 14, 15, 16, 17, 19, 21, 23, 25, 27, 29, 31, 33, 35, 37, 39, 41, 43, 45
CALLE VIRGEN DEL PILAR	1, 2, 3, 4, 5, 6, 8, 10, 12, 14
CALLE VIRGEN DEL ROSARIO	1, 2, 3, 4, 5, 6, 7, 8, 9, 10, 11, 12, 13, 14, 15, 16, 17, 18, 19, 20, 21, 22, 23, 24, 25, 26, 27, 28, 29, 30, 31, 32, 33, 34, 35, 36, 37, 38, 39, 40, 41, 42, 43, 44, 45, 47, 48, 49, 50, 51, 52, 53, 54, 56, 57, 58, 59, 60, 61, 62, 63, 64, 65, 66, 67, 68, 69, 70, 71, 72, 73, 74, 75, 76, 77
CALLE ZAMBRA	1, 2, 3, 4, 5, 6, 7, 8, 9, 10, 11, 12, 13, 14, 15, 16, 17, 18, 19, 20, 21, 22, 23, 24, 25, 26, 27, 28, 29, 30, 31, 32, 33, 34, 35, 36, 37, 38, 39, 40, 41, 42, 43, 44, 45, 46, 47, 48, 49, 50, 51, 52, 54, 56, 58, 60, 61, 62, 63, 64, 65, 66, 67, 68, 69, 70, 71, 72, 73, 74, 75, 76, 77, 78, 79, 80, 81, 82, 83, 84, 85, 86, 87, 88, 89, 90, 91, 92, 93, 94, 95, 96, 98, 99, 100, 101, 102, 103, 104, 105, 106, 107, 108, 109, 110, 111, 112, 113, 114, 115, 116, 117, 119, 121, 123, 125, 127, 129, 131, 133, 135, 137, 147, 149, 151
CAMINO ANGOSTO	2, 4, 6, 8, 9, 11, 13, 14, 15, 18, 22
CAMINO CEMENTERIO	5
CARRETERA A-6001	0, 15, 16
CARRETERA JF-3021 TORREQUEBRADILLA	5, 6
CARRETERA PEGALAJAR (DE)	10
CARRETERA TORRES	42, 44, 46
DISEMINADO HACIENDA CASAREJO	0
PARQUE MUNICIPAL	0
PASEO PILAS	7, 9, 11, 13, 15, 17, 19, 27, 29, 31
PLAZA CONSTITUCION	1, 2, 3, 4, 5, 6, 7, 8, 9, 10, 11, 12, 13, 14, 15, 16, 17, 18, 19, 20
PLAZA CRISTO DE LA PIEDAD	1, 2, 3
POLIGONO INDUSTRIAL CRUZ DE ESTEBAN	51, 53

SALIDA	23002462 - José Nogué
	2025/23002462/M000000000105
	Fecha: 27/02/2025

INFORME DE VIALES DE MANCHA REAL

NOMBRE NORMALIZADO: Mancha Real_BP_01

NOMBRE ÁREA DE INFLUENCIA: 23058_BP_01

Áreas limítrofes:

No existen áreas limítrofes.

INFORME DE VIALES DE MARTOS

NOMBRE NORMALIZADO: Martos_BP_01

NOMBRE ÁREA DE INFLUENCIA: 23060_BP_01

Centros del área:

23002449 - I.E.S. Las Fuentezuelas

23002462 - E.A.S.D. José Nogué

Viales incluidos en el área

VIALES DE MARTOS	
Nombre de vía	Rango de portales
AVENIDA ACEITUNEROS	0, 2, 3, 4, 6, 8, 10, 11, 12, 13, 16, 19, 21, 23, 26, 29, 31, 39
AVENIDA ALHAMBRA (DE LA)	0, 1, 2, 3, 5, 7, 9, 11, 13, 15, 17
AVENIDA ANGEL DE LA TORRE OCAÑA	1, 2, 3, 4, 5, 6, 7, 8, 9, 10, 11, 12, 13, 14, 15, 17, 19, 21, 23, 25, 27, 29, 31
AVENIDA AUGUSTA GEMELLA TUCCITANA	0, 2, 3, 4, 5, 6, 7, 9, 10, 11, 12, 13, 14, 16, 17, 18, 20, 21, 22, 23, 24, 25, 26, 27, 28, 29, 30, 32, 33, 34, 36, 38, 40, 50
AVENIDA CULTURA (DE LA)	0, 3, 5, 7, 16, 18, 20, 22, 36
AVENIDA ESPAÑA	1, 2, 3, 5, 6, 7, 8, 9, 10, 11, 13, 14, 15, 17, 18, 19, 21, 23, 24, 25, 27, 29, 31, 33, 35, 37, 39, 41, 43, 45, 47, 49
AVENIDA EUROPA	1, 2, 3, 4, 5, 6, 7, 8, 9, 10, 11, 12, 13, 14, 15, 16, 17, 18, 19, 20, 21, 22, 23, 24, 25, 26, 27, 28, 29, 30, 31, 32, 33, 34, 35, 36, 37, 38, 39, 40, 41, 42, 43, 44, 45, 46, 47, 48, 49, 50, 51, 52, 53, 54, 55, 56, 57, 58, 59, 60, 61, 62, 63, 64, 65, 66, 67, 68, 69, 70, 71, 72, 73, 74, 75, 76, 77, 78, 79, 80, 81, 82, 83, 84, 85, 86, 87, 88, 89, 90, 91, 92, 93, 94, 95, 96, 97, 98, 99, 100, 101, 102, 103, 104, 105, 106, 107, 109, 111, 113, 115, 117, 119, 121, 122, 138
AVENIDA FORJA (DE LA)	1, 2, 3, 4, 5, 6, 7, 8, 9, 10, 11, 12, 13, 14, 15, 16, 17, 18, 19, 20, 21, 22, 23, 24, 25, 26, 27, 28, 29, 30, 31, 32, 33, 34, 36
AVENIDA FUENTE DE LA VILLA	1, 2, 3, 4, 6, 8, 10, 11, 13, 15, 16, 19, 21, 23, 25, 27, 31, 33, 35, 39, 51, 53, 55, 70, 99
AVENIDA ITALICA (DE)	5, 7, 9
AVENIDA MEZQUITA (DE LA)	0, 2, 3, 4, 6, 7, 9, 10, 13, 15, 16, 17, 20, 24, 28, 32, 34, 36, 38, 40, 41, 42, 44
AVENIDA MIRAFLORES	1, 3, 4, 5, 7, 8, 9, 10, 11, 13
AVENIDA MORIS MARRODAN	1, 5, 6, 7, 9, 12, 18, 24, 30, 34, 36, 38, 40, 42, 48, 54, 56, 60, 66
AVENIDA OLIVARES (DE LOS)	1, 2, 3, 4, 5, 7, 9, 10, 11, 12, 13, 15, 16, 18, 19, 20, 23, 26, 28, 29, 30, 32, 34, 35, 36, 37, 38, 40, 41, 42, 43, 45, 46, 47, 48, 49, 50, 52, 53, 54, 55, 57, 58, 59, 60, 61, 62, 63, 64, 66, 67, 68, 69, 70, 72, 74, 76, 77, 78, 79, 80, 81, 82, 84, 85, 86, 87, 88, 89, 90, 91, 92, 94, 95, 96, 97, 98, 99, 100, 101, 102, 103, 104, 106, 107, 108, 109, 110, 111, 112, 113, 114, 115, 116, 117, 118, 119, 120, 121, 122, 123, 124, 125, 126, 128, 134, 136, 144, 146, 148, 150, 154, 168, 170, 172, 180, 184
AVENIDA ORO VERDE	0, 1, 2, 3, 4, 5, 6, 7, 8, 9, 10, 12, 14, 16, 17, 18, 20, 22, 24, 26, 30, 32, 34, 36, 37, 38, 39, 40, 41, 42, 43, 45, 47, 49, 51, 53
AVENIDA PAZ	0, 1, 2, 4, 5, 6, 7, 9, 10, 11, 13, 14, 15, 17, 19, 20, 23, 24, 28
AVENIDA PIERRE CIBIE	2, 3, 7, 9, 10, 11, 17, 35, 47, 49, 53, 57, 59, 61, 65, 73
AVENIDA PRINCIPE FELIPE	0, 1, 2, 4, 6, 8, 11, 14, 16, 17, 18, 19, 20, 21, 22, 23, 24, 25, 26, 27, 31, 32, 33, 34, 35, 36, 38, 39, 40, 41, 42, 43, 44, 46, 50, 51, 62, 66, 67, 68, 70, 71, 72, 74, 75, 76, 77, 78, 79, 81, 83, 84, 86, 87, 88, 89, 90, 91, 92, 93, 95, 96, 98, 100, 102, 103, 104, 105, 106, 107, 108, 110, 111, 113, 114, 115, 116, 117, 119, 120, 121, 122, 123, 124, 126, 128, 129, 130, 132, 134, 135, 136, 137, 138, 139, 140, 142, 144, 145, 146, 149, 151, 152, 153, 154, 155, 156, 157, 158, 159, 160, 161, 162, 163, 164, 165, 166, 167, 168, 169, 170, 171, 172, 173, 174, 175, 176, 177, 178, 179, 180, 181, 182, 183, 184, 185, 186, 187, 188, 189, 190, 191, 192, 193, 194, 195, 196, 197, 198, 199, 200, 201, 202, 203, 204, 205, 206, 207, 209, 211, 213, 215, 217, 219, 221, 223, 225, 227, 229, 231, 233, 235, 237, 241, 243, 245
AVENIDA RODRIGUEZ DE LA FUENTE	1, 3, 5, 8, 9, 10, 12, 14, 16, 18, 20, 24, 31, 32, 34, 36, 40, 46, 50
AVENIDA SAN AMADOR	2, 5, 7, 11, 13, 14, 15, 16, 17, 18, 19, 20, 21, 22, 23, 24, 25, 26, 27, 28, 29, 30, 31, 32, 34, 35, 36, 37, 38, 39, 41, 44, 45, 46, 47, 52, 53, 54, 56, 60, 63, 64, 69, 70, 73, 74, 75, 77, 80, 83, 85, 87, 89, 91, 94, 95, 97, 98, 99, 100, 101, 102, 103, 104, 105, 106, 107, 108, 109, 110, 111, 112, 113, 114, 116, 118, 120, 121, 122, 124, 126, 128, 130
AVENIDA TOREROS (LOS)	0, 1, 2, 3, 4, 6, 8, 9, 10, 12, 13, 14, 15, 16, 17, 19, 21
AVENIDA VIA VERDE (DE LA)	1, 2, 3, 4, 5, 6, 7, 8, 9, 10, 11, 12, 13, 14, 15, 16, 18, 20, 21, 22, 23, 24, 26, 28, 30, 31, 32, 33, 34, 35, 36, 37, 38, 40, 42, 44, 46, 48, 50, 52, 54, 56, 58, 60, 62
CALLE ADARVE	1, 3, 4, 5, 6, 7, 9, 10, 11, 13, 16, 18, 20, 21

La información de viales se obtiene del Callejero Digital de Andalucía.

La información mostrada en el mapa prevalece sobre la información de viales.

INFORME DE VIALES DE MARTOS
NOMBRE NORMALIZADO: Martos_BP_01
NOMBRE ÁREA DE INFLUENCIA: 23060_BP_01

VIALES DE MARTOS	
Nombre de vía	Rango de portales
CALLE AGUA	1, 2, 4, 5, 6, 7, 8, 9, 10, 11, 12, 13, 14, 15, 16, 17, 18, 19, 20, 21, 22, 24, 26, 28, 30, 32
CALLE AGUSTINA DE ARAGON	3, 4, 137
CALLE ALBACETE	1, 2, 3, 4, 6, 7, 8, 9, 10, 11, 13, 15, 17, 19, 21, 23, 25, 27, 29, 31, 33, 35, 37
CALLE ALCALA LA REAL	1, 2, 4, 6
CALLE ALCAUDETE	1, 2, 3, 4, 5, 6, 7, 8, 9, 10
CALLE ALCAZABA	3, 10, 12, 13, 15, 17, 18
CALLE ALFARERIA	0, 1, 2, 5, 6, 7, 9, 10, 12, 13, 14, 16, 18, 20, 22, 24, 26, 28, 30, 32, 34, 36, 38, 40, 44, 46, 48
CALLE ALMEDINA	2, 4, 5, 6, 7, 8, 9, 11, 12, 13, 14, 15, 16, 17, 18, 20, 22, 23, 24, 26, 28, 30, 32, 38, 40
CALLE ALMENDRO	3, 6, 8, 10, 12, 14, 16, 18, 20, 22, 24, 26
CALLE ALMERIA	1, 2, 3, 4, 5, 6, 7, 8, 9, 10, 11, 12, 13, 14, 15, 16, 17, 18, 19, 20, 21, 22, 23, 25
CALLE ALMUÑECAR	1, 3, 6, 9, 14, 16, 18
CALLE ALONSO QUIJANO	6, 12, 14, 21, 22, 25, 26, 47
CALLE AMERICA	9, 13, 15, 21, 23, 27, 36, 38, 40
CALLE ANCHA	1, 2, 3, 4, 5, 6, 7, 8, 9, 10, 11, 12
CALLE ANDALUCIA (LAS CASILLAS)	1, 2, 3, 4, 5, 6, 8, 9, 10, 11, 12, 13, 14, 15, 16, 17, 18, 19, 20, 22, 24, 26
CALLE ANDALUCIA (MARTOS)	1, 4, 9, 12, 13, 15, 16, 17, 18, 19, 21, 24, 25, 26, 29, 31, 33, 35
CALLE ANDALUCIA (MONTE LOPE-ALVAREZ)	0, 1, 2, 3, 4, 5, 6, 7, 8, 9, 10, 11, 12, 13
CALLE ANDUJAR	1, 2, 3, 4, 5, 6, 7, 8, 9, 10, 11
CALLE ANTONIO HERNANDEZ	2, 26
CALLE ANTONIO MACHADO	0, 1, 3, 4, 5, 6, 7, 8, 9, 10, 11, 12, 13, 14, 15, 16, 17, 18, 19, 20, 21, 22
CALLE APEADERO	1, 2, 3, 4, 5, 6, 7, 8, 10
CALLE APERO	3, 4, 5, 7, 9, 10, 11, 12, 13, 14, 15, 17, 19, 21, 23, 32
CALLE ARCIPRESTE SERRANO MEDINA	1, 2, 3, 4, 5, 7, 8, 9, 10, 11, 12, 13, 14, 15, 16, 17, 18, 20, 22, 40, 44
CALLE ARCO VENTOSILLA	1, 2, 4, 6, 8, 10, 12, 14, 16
CALLE ARGENTINA	1, 2, 3, 4, 5, 7, 8, 10, 12, 14, 16, 22, 24, 26, 30
CALLE ARRAYANES	2, 7, 10, 11, 13, 23, 24, 25, 63
CALLE BADAJOZ	1
CALLE BAENA	1, 2, 3, 4, 5, 6, 7, 8, 9, 10, 11, 12, 13, 14, 15, 16, 17, 18, 19, 20, 21, 22, 25, 27, 28, 29, 33, 34, 35, 37, 38, 39, 40, 41, 42, 43, 44, 46, 48, 49, 50, 52, 53, 54, 55, 56, 57, 58, 59, 60, 61, 62, 63, 64, 65, 66, 67, 68, 69, 70, 71, 72, 73, 74, 75, 76, 77, 78, 79, 80, 81, 82, 83, 84, 85, 86, 87, 88, 89, 90, 91, 92, 93, 94, 95, 96, 97, 98, 99, 101, 102, 103, 104, 105, 106, 107, 108, 110, 111, 112, 113, 114, 115, 116, 117, 118, 119, 120, 121, 122, 123, 124, 125, 127, 128, 129, 131, 132, 133, 134, 135, 136, 137, 139, 141, 143
CALLE BAEZA	1, 2, 3, 4, 5, 6, 7, 8, 9, 10, 11, 12, 13, 14, 15, 16, 17, 18, 19, 20, 21, 22, 23, 24, 25, 26, 27, 28, 29, 30, 31, 32, 33, 35
CALLE BAHONDILLO	2, 3, 4, 5, 6, 7, 8, 9, 10, 11, 13, 15, 16, 17, 19, 20, 21, 23, 25, 38, 41
CALLE BAILEN	1, 2, 3, 4, 5, 6, 7, 8, 9, 10, 11, 12, 13, 14, 15, 16, 17, 18, 19, 20, 21, 22, 23, 24, 25, 26, 27, 28, 29, 30, 31, 32, 33, 34, 36, 37, 38, 39, 40, 41, 42, 43, 44, 45, 46, 47, 48, 49, 50, 51, 52, 53, 55, 57, 59, 63, 65, 67, 69, 71, 73, 75, 77, 79
CALLE BALUARTE	1, 2, 3, 4, 5, 6, 7, 8, 9, 10, 11, 12, 13, 14, 15, 16, 17, 18, 19, 20, 21, 22, 23, 24, 25, 26, 27, 28, 29, 30, 31, 32, 33, 34, 35, 36, 37, 38, 39, 40, 41, 42, 43, 44, 45, 46, 47, 48, 49, 50, 51, 52, 53, 54, 56, 58, 60, 62, 64, 66, 68, 70, 72, 74, 76
CALLE BAÑOS DE ARGEL (LOS)	6, 7, 9, 11, 12, 13, 30
CALLE BARCELONA	1, 2, 3, 4, 5, 6, 7, 8, 9, 10, 11, 12, 13, 14, 15, 16, 17, 18, 19, 20, 21, 22
CALLE BAZA	2, 4, 6, 8, 10
CALLE BERMEJAS	16, 18, 20, 26
CALLE CACERES	1, 2, 3, 4, 5, 6, 7, 8, 9, 10, 11, 12, 14, 15, 16, 17, 18, 19, 20, 21, 22, 23, 24, 25, 26, 27, 28, 29, 30, 31, 32, 33, 34, 36, 38, 40, 42, 44, 46

INFORME DE VIALES DE MARTOS
NOMBRE NORMALIZADO: Martos_BP_01
NOMBRE ÁREA DE INFLUENCIA: 23060_BP_01

VIALES DE MARTOS	
Nombre de vía	Rango de portales
CALLE CADIZ	1, 2, 3, 4, 5, 6, 7, 8, 9, 10, 11, 12, 13, 14, 15, 16, 17, 18, 19, 20, 21, 22, 23, 24, 25, 26, 28
CALLE CALETA	0, 1, 3, 5, 6, 7, 8, 9, 10, 11, 12, 14
CALLE CALVARIO	1, 2, 3, 4, 5, 6, 9, 11
CALLE CAMARIN	5, 6, 8, 10, 11, 13, 14, 15, 16, 17, 18, 19, 20, 21, 22, 23, 24, 26, 28
CALLE CAMINO DEL CASTILLEJO	10
CALLE CAMPANARIO BAJO	1, 2, 3, 4, 5, 6, 7, 8, 9, 10, 11, 13, 15, 16, 18, 20, 22
CALLE CAMPANAS	2, 4, 6, 8, 10, 12, 14, 16, 18, 20
CALLE CAMPIÑA	1, 2, 3, 4, 5, 6, 7, 10, 11, 12, 14, 15, 16, 18, 19, 20, 21, 23, 24, 25, 26, 27, 30, 31, 32, 33, 35, 36, 37, 38, 40, 41, 43, 44, 45, 47, 48, 49, 50, 51, 54, 56, 58, 62, 64, 66, 68, 70, 72, 74
CALLE CANDIDA MENA	1, 2, 3, 5, 7, 8, 9, 10, 11, 12, 13, 14, 15, 16, 17, 18
CALLE CARLOS III	2, 4, 6, 10
CALLE CARMEN	1, 2, 3, 4, 5, 6, 7, 8, 9, 10, 11, 12
CALLE CARMEN DE BURGOS	1, 2, 3, 5, 6, 7, 9
CALLE CARNICERIA	1, 2, 3, 4, 5, 6, 7, 8, 9, 10, 11, 12, 13, 14, 16, 17, 18, 20, 21, 22, 23, 24, 25, 26, 27, 28, 29, 30, 31, 32, 33, 34, 35, 36, 37, 39, 40, 41, 42, 43, 44, 45, 46, 47, 49, 51, 53, 55, 57, 59, 61, 63
CALLE CAROLINA (LA)	1, 2, 3, 4, 5, 6, 7, 8, 9, 10, 11, 12, 13, 14, 15, 17, 19
CALLE CARRERA	1, 2, 3, 5, 7, 8, 10, 11, 12, 14, 15, 16, 17, 18, 19, 21, 23, 24, 26, 30, 31, 32, 33, 34, 35, 36, 37, 38, 39, 40, 41, 42, 43, 45, 47, 48, 49, 50, 52, 54, 55, 56, 57, 58, 59, 60, 61, 62, 64, 66, 67, 68, 69, 70, 72, 74, 75, 76, 78, 80, 82, 83, 84, 85, 86, 88, 90, 92
CALLE CARTUJA	0, 1, 2, 4, 5, 6, 8, 9, 10, 11, 14, 15, 16, 17, 18, 19, 20, 25, 27, 31, 33, 35, 37, 38, 40, 41, 43, 48
CALLE CARVAJALES	2, 3, 4, 5, 6, 7, 8, 9, 10, 11, 12, 13, 14, 15, 16
CALLE CASCAJAR	2, 3, 4, 5, 6, 7, 8, 9, 10, 11, 12, 13, 14, 15, 16, 17, 18, 19, 20, 21, 22, 23, 24, 25, 26, 27
CALLE CASTILLO	1, 2, 4, 5, 7, 8, 9, 10, 11, 12, 14
CALLE CAZORLA	1, 2, 3, 4, 5, 6, 7, 8, 9, 10, 11
CALLE CERRILLO	1, 4, 6, 8, 10, 12, 14
CALLE CERRO ALTO	13, 15, 17, 21, 23, 25, 27, 29, 31, 33, 35, 37, 39, 41, 43, 45, 47, 49, 56, 58, 60, 62, 64, 66, 68, 70, 74
CALLE CERRO BAJO	1, 3, 5, 7, 9, 10, 11, 12, 13, 14, 15, 16, 17, 18, 19, 20, 21, 22, 23, 24, 25, 26, 27, 28, 29, 30, 31, 33, 35, 37, 39, 40, 41, 43, 45, 46, 47, 49, 51, 53, 55, 57, 59, 61, 63, 65, 67, 69, 79, 85, 87, 89, 91, 93, 95, 97, 99, 101, 103, 115, 121, 123, 125, 127
CALLE CERRO DE LOS ANGELES	2, 4, 6, 8, 9, 10, 13, 15, 17, 19, 21, 23, 25
CALLE CERRO DEL VIENTO	1, 2, 4, 8
CALLE CERVANTES	1, 2, 3, 4, 8, 10, 11, 12, 14, 15, 16, 19, 23, 25, 27, 29, 31, 33, 35, 45, 49, 51
CALLE CHARCONES (LOS)	4, 6
CALLE CHILE	1, 2, 3, 4, 5, 6, 7, 8, 9, 10, 11, 12, 13, 14, 15, 16, 17, 18, 19, 20, 21, 22, 23, 25, 27, 29, 31, 33, 35, 37, 39, 41
CALLE CLARIN	1, 3, 5, 6, 7, 8, 9, 10, 11, 12, 13, 14, 15, 16, 17, 18, 19, 20, 21, 22, 23, 24, 25, 26, 27, 28, 29, 30, 31, 32, 33, 34, 35, 36, 37, 38, 39, 40, 41, 42, 43, 44, 45, 46, 47, 48, 49, 50, 51, 52, 53, 55, 57, 59, 61, 63, 65, 69
CALLE CLAVEL	3, 4, 5, 6, 8, 11, 12, 13, 15, 17, 19
CALLE CLOTILDE ARANDA	3, 5, 34
CALLE COBATILLAS ALTAS	1, 2, 3, 4, 5, 6, 7, 8, 9, 10, 11, 12, 13, 14, 15, 16, 17, 18, 19, 20, 21, 22, 23, 24, 25, 26, 27, 28, 29, 30, 31, 32, 33, 34, 35, 36, 37, 38, 39, 40, 41, 42, 43, 45, 46, 47, 48, 49, 50, 51, 52, 53, 55, 56, 57, 58, 59, 60, 61, 63, 65, 67, 69, 71, 79, 81, 83, 85, 87, 89, 91, 93, 95, 97, 99, 101, 103
CALLE COBATILLAS BAJAS	1, 2, 3, 4, 5, 6, 7, 8, 9, 10, 11, 12, 13, 14, 15, 16, 17, 18, 19, 20, 21, 22, 23, 24, 25, 26, 27, 28, 29, 30, 31, 32, 33, 34, 35, 36, 37, 38, 39, 40, 41, 42, 43, 44, 45, 46, 47, 48, 49, 50, 51, 52, 53, 54, 55, 56, 57, 58, 59, 60, 61, 62, 63, 64, 65, 66, 67, 68, 69, 70, 71, 72, 73, 75, 76, 77, 78, 80, 82, 84, 86, 88, 90

INFORME DE VIALES DE MARTOS
NOMBRE NORMALIZADO: Martos_BP_01
NOMBRE ÁREA DE INFLUENCIA: 23060_BP_01

VIALES DE MARTOS	
Nombre de vía	Rango de portales
CALLE COJOS	1, 3, 4, 5, 6, 7, 8, 9, 10, 11, 12, 13, 14, 15, 16, 17, 18, 19, 20, 21, 22, 23, 24, 25, 26, 27, 28, 29, 30, 31, 32, 33, 34, 35, 36, 37, 38, 39, 40, 41, 42, 43, 44, 45, 46, 47, 48, 49, 50, 51, 52, 53, 54, 55, 56, 57, 58, 59, 60, 61, 62, 63, 64, 65, 66, 67, 68, 69, 70, 71, 72, 73, 74, 75, 76, 77, 78, 79, 80, 81, 82, 83, 84, 85, 86, 87, 88, 89, 90, 91, 92, 93, 94, 95, 96, 97, 98, 99, 100, 101, 102, 103, 104, 105, 106, 107, 108, 109, 110, 111, 113, 114, 115, 117, 119
CALLE COLON	0, 1, 2, 5, 7, 12, 16, 17, 57
CALLE COLORADAS ALTAS	0, 1, 2, 3, 4, 5, 6, 7, 8, 11, 12, 13, 14, 16, 18, 20, 22, 24, 26, 28, 30
CALLE COLORADAS BAJAS	1, 2, 3, 4, 5, 6, 7, 8, 9, 10, 12, 13, 14, 15, 16, 17, 18, 19, 20, 22, 23, 24, 25, 26, 27, 29, 31
CALLE COMENDADORES DE CALATRAVA	1, 2, 3, 4, 5, 6, 7, 8, 9, 10, 11, 12, 13, 14, 15, 16, 17, 18, 19, 20, 21, 22, 23, 24, 25, 27, 32, 34, 35, 37, 41, 43, 45, 56, 60, 66, 68, 70, 72, 74, 76
CALLE CONCEPCION ARENAL	1, 2, 3, 4, 5, 6, 7, 8, 10, 11, 12, 13, 14, 15, 16, 17, 18, 19, 20, 21, 23, 24, 25
CALLE CONCEPCION PUCHOL	0, 1, 2, 4, 6, 7, 9, 11, 12, 13, 15, 17, 18, 19, 20, 22, 24, 26, 27, 28, 29, 30, 31, 32, 33, 34, 35, 37, 41, 43
CALLE CORDOBA	1, 4, 6, 7, 9, 11, 13, 15
CALLE CORNEZUELO	1, 2, 3, 4, 5, 6, 8, 10
CALLE CORRAL DEL CONCEJO	1, 2, 3, 4, 5, 6, 7, 8, 9, 10, 11, 12, 13, 14, 15, 16, 17, 18, 19, 20, 21, 22, 23, 24, 25, 26, 27, 29, 31, 33, 35, 37
CALLE CORTILLA	1, 3, 5, 7, 9
CALLE CRUCES	2, 4
CALLE CURA	1, 2, 3, 4, 5, 6, 7, 8, 9, 11, 12, 13, 14, 15, 16, 17
CALLE DEHESA (LA)	0, 1, 2, 3, 4, 5, 6, 7, 8, 10, 12
CALLE DEPORTES	0, 2, 4, 6, 8, 10, 12, 14, 16, 18, 20, 22, 24, 26, 28, 30, 32, 34, 36, 38
CALLE DERECHA SAN MIGUEL	1, 2, 3, 4, 6, 8, 9, 10, 11, 12, 13, 14, 15, 16
CALLE DIEGO DE VILLALTA	2, 5, 6, 37
CALLE DOCE CASAS	1, 2, 3, 4, 5, 6, 7, 8, 9, 10, 11, 12, 14
CALLE DOCTOR ESPEJO MALDONADO	0, 9, 13
CALLE DOCTOR FLEMING	1, 2, 3, 5, 6, 7, 8, 9, 10, 11, 12, 13, 14, 15, 16, 17, 19, 20, 21, 22, 23, 24, 25, 26, 27, 28, 29, 30, 31, 32, 33, 34, 35, 36, 37, 38, 39, 40, 41, 42, 43, 44, 45, 46, 47, 48, 49, 50, 51, 52, 54, 56, 58, 60, 64, 66, 68
CALLE DOLORES ESCOBEDO	1, 2, 3, 4, 5, 6, 7, 8, 9, 10, 11, 12, 13, 14, 15, 16, 17, 18, 19, 20, 21, 22, 23, 24, 25, 26, 29, 30, 31, 32, 33, 34, 35, 36, 37, 38, 39, 40, 41, 42, 43, 44, 45, 46, 47, 48, 49, 50, 51, 52, 53, 54, 55, 56, 57, 58, 59, 60, 61, 62, 63, 65, 67, 69, 71, 73, 75, 77, 79, 81, 83
CALLE DOLORES TORRES	1, 2, 4, 5, 7, 8, 9, 10, 12, 13, 14, 15, 16, 17, 18, 19, 20, 21, 22, 23, 24, 25, 26, 27, 28, 29, 31, 32, 33, 34, 35, 36, 38, 39, 40, 41, 42, 43, 44, 45, 46, 47, 48, 49, 50, 51, 52, 54, 56, 58, 59, 60, 61, 62, 63, 66, 67, 68, 70, 75, 76
CALLE DOLORES TORRES RINCON	1, 2, 3, 4, 5, 6, 7, 8, 9, 10, 12, 14, 16
CALLE DON JORGE	6, 8
CALLE DONANTES DE SANGRE	1, 2, 3, 4, 6, 8, 9, 10, 11, 12, 13, 14, 15
CALLE DOÑANA	2, 4, 6, 8, 10, 12, 18, 20, 22, 26, 28, 30, 32, 34
CALLE DOS DE MAYO	1, 2, 3, 4, 5, 6, 7, 8, 9, 11, 13, 17
CALLE DULCINEA	2, 13, 15, 22
CALLE ELIO ANTONIO DE NEBRIJA	1, 2, 3, 4, 5, 6, 7, 8, 9, 10
CALLE EMILIA PARDO	1, 2, 3, 4, 5, 6, 7, 9, 10, 11, 12, 13, 14, 15, 16, 17, 18, 19, 20, 21, 23
CALLE ENMEDIO	0, 1, 2, 3, 4, 5, 6, 7, 8, 9, 10, 11, 12, 13, 14, 15, 16, 17, 18, 19, 20, 21, 22, 23, 24, 25, 26, 27, 28, 29, 30, 31, 32, 33, 34, 35, 36, 37, 38, 39, 40, 42
CALLE ESPAÑOLETO	1, 2, 3, 4, 5
CALLE ESPINOS	5, 7, 9, 11
CALLE ESTACION (DE LA)	1, 2, 3, 4, 5, 6, 7, 8, 9, 10, 11, 12, 13, 14, 15, 16, 17, 18, 19, 20, 21, 22, 23, 24, 25, 26, 27, 28, 29, 30, 31, 32, 33, 34, 35, 36, 37, 38, 39, 40, 41, 42, 43, 44, 45, 47, 49, 51
CALLE FEDERICO GARCIA LORCA	1, 2, 6, 8, 10, 14, 16, 18, 19
CALLE FELIPE	1, 2, 4, 6, 8, 10, 12, 13, 14, 15, 16, 17, 18, 19, 20, 21, 22, 23, 24, 25, 26, 28, 29, 30, 31, 32, 33, 34, 36, 38, 40, 42, 44, 48, 50, 52, 54, 56, 58, 60, 62, 64, 66, 70, 72, 74, 76, 78, 80, 82, 84, 86, 88, 90

INFORME DE VIALES DE MARTOS
NOMBRE NORMALIZADO: Martos_BP_01
NOMBRE ÁREA DE INFLUENCIA: 23060_BP_01

VIALES DE MARTOS	
Nombre de vía	Rango de portales
CALLE FELIPE ALTA	2, 3, 4, 5, 6, 7, 8, 9, 10, 11, 12, 13, 14, 15, 16, 17, 18, 19, 20, 21, 22, 23, 24
CALLE FERMIN CACHO	3, 5, 8, 11
CALLE FERNANDO FEIJOO	1, 2, 4, 6, 9, 11, 19, 51
CALLE FERNANDO IV	1, 2, 3, 4, 5, 6, 7, 8, 9, 10, 11, 12, 13, 14, 15, 16, 17, 19, 20, 22, 23, 25, 27, 29, 31, 35, 37, 39, 41
CALLE FERROCARRIL	1, 2, 3, 4, 6, 7, 8, 10
CALLE FRANCISCO DEL CASTILLO	0, 1, 2, 3, 5, 7, 9, 11, 13, 15, 27
CALLE FRANCISCO DELICADO	1, 2, 3, 4, 5, 6, 7, 8, 9, 10, 11, 12, 13, 14, 15, 16, 17, 19, 21, 23, 25
CALLE FRANCISCO MARTINEZ PIEDRAS	1, 3, 4, 5, 10
CALLE FRANCISCO MOLINA MALDONADO	1, 2, 3, 4, 5, 6, 7, 8, 9, 10, 11, 12, 13, 14, 15, 16, 17, 18, 19, 20, 21, 22, 23, 24, 25, 26, 27, 28, 29, 30, 31, 32, 33, 34, 35, 36, 37, 38, 39, 40, 41, 42, 43, 44, 45, 46, 47, 48, 49, 50, 51, 52, 53, 54, 55, 56, 57, 58, 59, 60, 61, 63, 64, 65, 66, 67, 68, 69, 70, 71, 72, 74, 75, 76, 77, 78, 79, 80, 81, 82, 83, 84, 85, 86, 87, 88, 89, 90, 92, 94, 96, 98, 100, 102, 104, 106, 110
CALLE FRANQUERA	1, 2, 3, 4, 5, 6, 7, 8, 9, 10, 11, 12, 13
CALLE FRAY LUIS ALBERT	1, 2, 3, 4, 5, 6, 7, 8, 10, 12, 20
CALLE FRESADORES	1, 3, 5
CALLE FRUTEROS	1, 2, 3, 4, 5, 6, 7, 8, 9, 10, 11, 12, 13, 14, 15, 16, 17, 18, 19, 20, 21, 22, 23, 24, 25, 26, 27, 28, 29, 30, 31, 32, 33, 34, 35, 36, 37, 38, 39, 40, 41, 42, 43, 44, 45, 46, 48, 50, 52, 54, 56, 58, 60, 64, 66, 68, 70, 72, 74, 76, 78, 80, 82, 84, 86, 88, 90, 92, 94
CALLE FUENSALOBRE	1, 2, 3, 4, 5, 6, 7, 8, 9, 10, 11, 12, 13, 14, 15, 16, 18, 20, 22, 24, 26, 28, 30, 32, 34, 36, 38, 40, 42, 44, 46, 48
CALLE FUENTE	0, 1, 2, 3, 4, 5, 6, 7, 8, 9, 10, 11, 12, 13, 14, 15, 16, 17, 18, 19, 20, 21, 22, 24, 25, 26, 27, 28, 29, 30, 31, 32, 34, 35, 36, 37, 38, 39, 40, 41, 42, 44, 46, 48
CALLE FUENTE DEL BAÑO	1, 2, 3, 4, 5, 6, 7, 8, 9, 10, 11, 12, 13, 14, 15, 16, 17, 18, 19, 20, 21, 22, 23, 24, 25, 26, 27, 28, 29, 30, 31, 32, 33, 34, 35, 36, 37, 38, 39, 41, 42, 43, 44, 46, 47, 48, 49, 50, 52, 54, 56, 58, 60, 62, 64, 66
CALLE FUENTE DEL CAÑO	1, 2, 3, 4, 5, 6, 7, 9, 11, 13, 15, 17, 19, 21, 23
CALLE FUENTE (LA)	4, 6, 7, 8, 9, 10, 11, 12, 13, 14, 15, 16, 18, 19, 20, 21, 22, 23, 24, 25, 26, 29, 30, 31, 32, 33, 34, 35, 36, 37, 39, 40, 42, 43, 44, 45, 46, 47, 48, 49, 50, 52, 54, 56, 58, 60, 62, 66, 68, 70, 72, 74, 78, 80, 82, 84
CALLE GALATEA (LA)	1, 2, 4, 6, 9, 10, 11
CALLE GERONA	1, 2, 3, 4, 5, 6, 7, 8, 10
CALLE GIRALDA	4, 5, 7, 9, 10, 11, 13, 14, 15, 16, 17, 18, 19, 20, 22
CALLE GITANILLA (LA)	7, 9, 10, 12
CALLE GRACIA	2, 4, 6, 8, 10, 12, 14, 16, 18, 20
CALLE GRAN SULTANA (LA)	5, 7, 9, 12, 14
CALLE GRANADA (MARTOS)	1, 5, 7, 9, 36
CALLE GRANADA (MONTE LOPE-ALVAREZ)	0, 2, 4, 6, 8, 12, 13, 15, 16, 17, 18, 19, 20, 22, 23, 24, 25, 26, 27, 29, 30, 31, 32, 33, 34, 35, 36, 37, 38, 39, 40, 41, 42, 43, 44, 45, 46, 47, 48, 49, 50, 51, 52, 53, 54, 55, 56, 57, 58, 59, 60, 61, 62, 63, 64, 65, 66, 67, 68, 69, 71, 72, 74, 75, 76, 77, 78, 79, 80, 81, 82, 84, 86, 88
CALLE GUADIX	0, 1, 2, 3, 5, 10, 20, 30
CALLE GUARROMAN	1, 3, 5, 7, 9, 11
CALLE HIGUERA	1, 2, 3, 4, 5, 6, 7, 8, 9, 10, 11, 12, 13, 14, 15, 16, 17, 18, 19, 20, 21, 22, 23, 24, 25, 26, 27, 28, 29, 31, 33
CALLE HOSPITAL	0, 1, 3, 4, 5, 6, 8, 10, 11, 12, 13, 15, 17
CALLE HUERTAS	2, 4, 6, 8, 9, 10, 11, 12, 13, 14, 15, 16, 17, 18, 19, 20, 22, 24, 26, 28, 29, 30, 32, 33, 34, 35, 36, 37, 39, 40, 41, 42, 43, 44, 45, 46, 47, 48, 49, 50, 51, 52, 53, 54, 55, 56, 57, 58, 59, 60, 61, 62, 63, 64, 66, 67, 68, 69, 70, 71, 72, 73, 74, 76, 78, 82, 84, 86, 88, 90, 92, 94, 96, 98, 100, 102, 104, 106, 108, 110, 112, 114, 116, 118, 120, 122, 124, 126, 128, 130, 132, 136
CALLE INGENIERO GARCIA PIMENTEL	1, 2, 11, 12, 15, 21, 25, 27, 28, 30, 43, 49
CALLE ISABEL DE SOLIS	1, 2, 3, 4, 6, 7, 8, 9, 10, 11, 12, 13, 14, 15, 16, 17, 18, 19, 20, 21, 22, 23, 24, 25, 26, 27, 28, 29, 30
CALLE ISABEL II	1, 2, 3, 4, 5, 8, 10, 11
CALLE IZQUIERDA SAN MIGUEL	3, 6, 7

INFORME DE VIALES DE MARTOS
NOMBRE NORMALIZADO: Martos_BP_01
NOMBRE ÁREA DE INFLUENCIA: 23060_BP_01

VIALES DE MARTOS	
Nombre de vía	Rango de portales
CALLE JABALCUZ	1, 2, 4, 5, 13, 15, 17, 23, 29, 31, 35, 158
CALLE JACINTO BENAVENTE	1, 2, 3, 4, 5, 6, 7, 8, 9, 10, 11, 12, 14
CALLE JAMILA	1, 2, 3, 4, 5, 6, 7, 8, 9, 10, 11, 12, 13, 14, 15, 16, 17, 18, 19, 20, 21, 22, 23, 24, 25, 26, 27, 28, 29, 30, 31, 32, 34
CALLE JAMILENA	1, 2, 3, 4, 5, 6, 7, 8
CALLE JARA (LA)	1, 2, 3, 4, 5, 6, 7, 8, 9, 10, 11, 12, 13, 15
CALLE JARDINILLOS (DE LOS)	27, 29, 31, 33, 35, 37, 39, 41, 43, 49, 51
CALLE JAZMIN	0, 3, 4, 5, 6, 7, 8, 9, 10, 11, 12, 14, 16, 18, 20, 22, 24, 26, 27, 28, 29, 30, 32, 34, 36
CALLE JOSE ANGEL VALENTE	33, 35, 37, 39
CALLE JOSE MARTOS RODRIGUEZ	1, 2, 3, 4, 5, 6, 7, 8, 9, 10, 16
CALLE JUAN CARLOS I (CASILLAS (LAS))	1, 2, 3, 4, 5, 6, 7, 8, 9, 10, 11, 12, 13, 14, 15, 16, 17, 18, 19, 20, 21, 22, 23, 24, 25, 26, 27, 28, 29, 30, 31, 32, 33, 34, 35, 36, 37, 38, 39, 40, 42, 44, 46, 48, 50, 52, 54
CALLE JUAN CARLOS I (MARTOS)	1, 2, 3, 4, 5, 6, 7, 9, 11, 12, 13, 15, 17, 19, 21, 23, 25, 27, 29, 31, 33, 35, 37, 39, 41
CALLE JUAN RAMON JIMENEZ	2, 6, 9, 11, 14, 16, 18
CALLE JUAN RISQUEZ MOLINA	2, 4, 6, 8, 10, 12, 14, 16, 18, 20, 22, 24, 26, 28, 30, 32
CALLE JUAN XXIII	2, 4
CALLE JUANA DE ARCO	1, 3, 5, 7, 9, 10, 12, 14, 16
CALLE LABRADORA	1, 2, 3, 4, 6, 17, 18
CALLE LEPE	1, 2, 3, 4, 5, 6, 7, 8, 9, 10, 13, 14, 15, 16, 17, 18, 19, 20, 21, 22, 23, 24, 25, 26, 27, 28, 29, 30, 31, 32, 33, 35, 37, 39, 40, 41, 42, 43, 45, 47, 49, 52, 56, 60, 62
CALLE LIBERTAD	3, 4, 5, 8, 9, 10, 11, 12, 13, 14, 15, 16, 17, 18, 19, 20, 21, 22, 24, 26, 28, 30, 32, 34
CALLE LINARES	5, 7, 9, 11, 13, 15, 17, 19, 21, 23, 25, 27, 29, 31, 33, 35, 37, 39, 41
CALLE LLANA ALTA	1, 2, 4, 6, 8, 10, 12, 14, 15, 20, 22, 24, 26, 28
CALLE LLANA BAJA	0, 1, 2, 3, 5, 6, 7, 9, 11, 12, 13, 14, 15, 16, 17, 18, 19, 21, 22, 24, 25, 26, 27, 28, 29, 30, 31, 32, 33, 34, 35, 36, 37, 38, 39, 40, 41, 42, 43, 44, 45, 46, 47, 48, 49, 50, 51, 52, 53, 54, 55, 56, 57, 58, 59, 60, 61, 62, 63, 64, 65, 66, 67, 68, 69, 70, 71, 72, 73, 74, 76, 78, 79, 80, 81, 82, 83, 86, 88
CALLE LOPE DE VEGA	0, 1, 2, 3, 5, 7, 8, 9, 11, 13, 14, 15, 17, 18, 19, 20, 21, 23, 25, 27, 32
CALLE MADERA	1, 2, 3, 4, 5, 6, 7, 8, 9, 10, 11, 12, 13, 14, 15, 16, 17, 18, 19, 20, 21, 22, 23, 24, 25, 26, 27, 28, 29, 30, 31, 32, 33, 34, 35, 36, 37, 38, 39, 40, 41, 42, 43, 44, 45, 46, 47, 48, 49, 50, 51, 52, 53, 54, 55, 56, 57, 58, 59, 60, 61, 62, 63, 64, 66, 68, 70
CALLE MADRE PETRA	0, 2, 5, 6, 7
CALLE MADRID	1, 2, 3, 4, 5, 6, 7, 8, 9, 10, 11, 12, 13, 14, 15, 16, 17, 18, 19, 20, 21, 22, 23, 24, 25, 26, 27, 28, 29, 30, 32
CALLE MALAGA	1, 2, 3, 4, 5, 6, 7, 8, 9, 10, 11, 12, 13, 15, 16, 17
CALLE MALEZA	1, 3, 5, 7, 9, 23
CALLE MANCHA REAL	1, 2, 3, 4, 5, 6, 7, 8, 9, 10, 11, 12, 13, 14, 15, 16, 18, 20, 22, 24, 26
CALLE MANUEL ARANDA	1, 2, 3, 4, 5, 6, 7, 9, 10, 11, 12, 14, 16, 17
CALLE MANUEL BELTRAN	0, 15, 17, 19, 21, 23
CALLE MANUEL BUENO SANCHEZ	2, 4
CALLE MANUEL CABALLERO	1, 2, 3, 5, 7, 9, 10, 11, 12, 13, 14, 15, 16, 18, 21, 22, 26, 27, 28, 29, 30, 34
CALLE MANUEL DE FALLA	1, 2, 4, 5, 6, 7, 8, 9, 10, 11, 13, 15, 17, 19
CALLE MANUEL ESCABIAS	1, 5, 6, 7, 8, 10
CALLE MANUEL PANCORBO	1, 2, 3, 4, 5, 6, 7, 8, 9, 10, 11, 12, 13, 14, 15, 16, 17, 18, 19, 20, 21, 22, 23, 24, 25, 26, 27, 28, 29, 31
CALLE MANUEL PEREZ ESPEJO	6, 8, 16, 35
CALLE MANUEL VALDIVIA UREÑA	12, 14, 15, 16
CALLE MANZANILLA	1, 2, 3, 4, 5, 6, 7, 8, 10, 12
CALLE MARCELINO ELOSUA	2, 4, 8, 12, 14, 24, 26, 28
CALLE MARIA BELLIDO	1, 2, 3, 4, 6, 10, 12, 14

INFORME DE VIALES DE MARTOS
NOMBRE NORMALIZADO: Martos_BP_01
NOMBRE ÁREA DE INFLUENCIA: 23060_BP_01

VIALES DE MARTOS	
Nombre de vía	Rango de portales
CALLE MARIA ZAMBRANO	1, 2, 3, 4, 5, 6, 7, 8, 10, 11, 12, 13, 14, 15, 16, 17, 18, 19, 20, 21, 22, 23, 24, 25, 26, 27, 29
CALLE MARIANA PINEDA	1, 2, 3, 4, 5, 6, 7, 8, 10, 11, 12, 14, 15, 16, 17, 18, 19, 20, 21, 22, 23, 24, 26, 28, 30, 32, 34
CALLE MARTINEZ MONTAÑES	3, 5, 7, 97
CALLE MATAS (LAS)	2, 5, 6, 8, 10, 12, 14, 16
CALLE MATIAS LOPEZ	1, 3, 4, 5, 6, 7, 10, 12, 14, 16, 18
CALLE MATRICEROS	1, 2, 3, 4, 5, 6, 7, 8, 10, 12, 14, 16, 18, 20, 22, 24, 26, 28, 30, 32
CALLE MENCIA DE HARO	1, 2, 3, 5, 7, 9, 11, 13, 15, 17, 19, 21, 23, 25, 27, 29, 31, 33, 35
CALLE MENGIBAR	2, 4, 6, 8, 10
CALLE MENOR	1, 3, 4, 5, 6, 7, 8, 9, 10, 11, 12, 13, 14, 15, 16, 17, 19
CALLE MIGUEL DE UNAMUNO	1, 2, 3, 4, 5, 6, 7, 8, 9, 10, 11, 12, 13, 14, 15, 16, 17, 18, 19, 20, 21, 22
CALLE MIGUEL HERNANDEZ	1, 2, 3, 4, 5, 6, 8, 9, 10, 12, 14, 15, 16, 17, 19, 20, 21, 23, 25, 27, 29, 30, 31, 32, 34, 36, 38, 40, 42, 43, 44, 45, 47, 49, 51
CALLE MIRADOR DE CALATRAVA	1, 2, 3, 4, 5, 6, 7, 8, 10, 11, 12, 13, 14, 15, 16, 17, 18, 19, 20, 22, 24, 26, 28, 29, 30, 31, 32, 33, 34, 36, 38, 40, 42, 44, 46, 48
CALLE MOLINERA (LA)	8, 9
CALLE MOLINO MEDEL	0, 2, 4, 6, 7, 8, 9, 10, 11, 12, 14, 15, 18, 19, 20, 21, 22, 23, 24, 25, 26, 27, 28, 29, 30, 31, 32, 33, 34, 35, 36, 37, 38, 40, 41, 43, 45, 47, 49, 51, 53, 55, 57, 61, 63, 69, 71, 73, 75, 77, 79, 81, 83, 85, 87, 91
CALLE MORA	1, 2, 3, 4, 5, 6, 7, 8, 10
CALLE MORAL	1, 2, 3, 4, 5, 6, 7, 8, 9, 10, 11, 12, 14, 16, 18, 20
CALLE MORERIA	1, 2, 3, 4, 5, 6, 7, 8, 9, 10, 11, 12, 13, 14, 15, 16, 17, 18, 19, 20, 21, 23, 25, 27, 29, 31, 33, 35, 37, 39, 41, 43, 45, 47, 49, 51, 53, 55
CALLE MOTRIL	1, 2, 3, 4, 5, 6, 7, 8, 9, 10, 11, 12, 13, 14, 15, 16, 17, 18, 19, 20, 21, 22, 23, 24, 26, 27, 28, 29, 30, 31, 32, 33, 34, 35, 36, 37, 38, 39, 40, 41, 42, 43, 44, 45, 46, 47, 48, 49, 50, 51, 52, 53, 54, 55, 56, 57, 58, 59, 60, 61, 62, 63, 65, 67, 69
CALLE MURCIA	1, 2, 3, 4, 6, 8
CALLE NIÑO JESUS (MARTOS)	1, 2, 3, 4, 5, 6, 7, 8, 9, 10, 11, 12
CALLE NIÑO JESUS (MONTE LOPE-ALVAREZ)	1, 2, 3, 4, 5, 6, 7, 8, 9, 10, 11, 12, 13, 14, 15, 16, 17, 18, 19, 20, 21, 22, 23, 24, 25, 26, 27, 28, 29, 30, 31, 32, 33
CALLE NUEVA (MONTE LOPE-ALVAREZ)	2, 4, 6, 8, 10
CALLE OGAZONAS BAJAS	1, 2, 4, 6, 8, 10, 12, 14, 16, 18, 20, 22, 24, 26
CALLE PABLO PICASSO	6, 9, 10, 11, 12, 14, 16, 18, 20
CALLE PADRE ALEJANDRO RECIO	0, 1, 2, 4, 6, 7, 8, 14, 26, 27, 32
CALLE PARRAS (CARRASCA (LA))	1, 2, 3, 4, 5, 6, 7, 8, 9, 10, 11, 12, 13, 14, 15, 16, 17, 18, 19, 20, 21, 22, 23, 24, 25, 26, 27, 28, 29, 30, 31, 32, 33, 34, 36, 38, 40, 42, 44
CALLE PARRAS (MARTOS)	1, 2, 3, 4, 5, 6, 7, 8, 9, 10, 11, 12, 13, 14, 15, 16, 17, 18, 19, 20, 21, 22, 23, 24, 25, 26, 27, 28, 29, 30, 32, 34
CALLE PASTORA (LA)	1, 2, 3, 4, 5, 6, 7, 8, 9, 11, 13, 15, 17, 19, 21, 23, 25
CALLE PASTRANA	1, 2, 3, 4, 5, 6, 8, 10, 12, 14, 16, 18, 20, 22, 24, 26
CALLE PEÑA	0, 1, 3, 5, 7, 9, 10, 22, 29, 31
CALLE PEÑUELAS	1, 2, 3, 4, 6, 8, 10, 12
CALLE PERU	1, 3, 4, 5, 6, 7, 8, 9, 10, 11, 12, 13, 14, 15, 16, 17, 18, 20, 22
CALLE PESCADOR	0, 1, 4, 5, 6, 8, 10, 12, 14
CALLE PICUAL	1, 2, 3, 4, 5, 6, 7, 9, 11, 13, 17, 19, 23, 25
CALLE PILAREJO	2, 3, 4, 5, 7, 9, 11, 13
CALLE PINTOR ZABALETA	1, 3, 5, 7, 8, 10, 11, 16, 19, 21, 23, 25, 27, 29, 33, 37, 85
CALLE PIO BAROJA	1, 2, 3, 4, 5, 6, 7, 8, 9, 10, 11, 12, 13, 14, 15, 16, 18, 19
CALLE PLATERO	2, 6, 8, 10, 16, 18, 21, 22, 23, 24, 29, 31, 39, 41, 47, 49, 51
CALLE PONTANILLA	1, 2, 3, 4, 5, 6, 7, 8, 9, 10, 11, 13, 14
CALLE PONTEZUELA (LA)	1, 2, 3, 4, 5, 6
CALLE PORCUNA	1, 2, 3, 4, 5, 6, 7, 8, 9, 10, 12, 14, 16, 18, 19, 20, 21, 22, 23, 24, 25, 26, 27, 28, 29, 30, 32, 34, 36, 38, 40

INFORME DE VIALES DE MARTOS
NOMBRE NORMALIZADO: Martos_BP_01
NOMBRE ÁREA DE INFLUENCIA: 23060_BP_01

VIALES DE MARTOS	
Nombre de vía	Rango de portales
CALLE PORTILLO	2, 3, 4, 5, 6, 7, 8, 9, 10, 11, 12, 13, 14, 15, 16, 17, 18, 19, 20, 21, 22, 23, 24, 25, 26, 28, 30, 32, 34, 36, 38, 42
CALLE PRIMERO DE MAYO	1, 2, 3, 4, 5, 6, 7, 8, 9, 10, 11, 12, 13, 14, 15, 16, 17, 18, 19, 20, 21, 22, 23, 24, 25, 26, 27, 28, 30, 32, 34, 36, 38, 40, 42, 44
CALLE PUERTA DE JAEN	0, 1, 3, 4, 5, 6, 7, 8, 9, 12, 13, 14, 15, 16, 17, 19, 20, 21, 22, 23, 24, 25, 26, 27, 28, 29, 30, 31, 33, 38, 39, 41, 43, 45, 47, 49, 53, 55, 57, 59, 63
CALLE PUERTA DEL SOL (CASILLAS (LAS))	1, 2, 3, 4, 5, 6, 7, 8, 9, 10, 11, 13, 14, 15, 16, 17, 18, 19, 20, 21, 22, 23, 24, 25, 26, 27, 28, 29, 30, 32, 34, 36, 38, 40, 42, 44, 46
CALLE QUESADA	2
CALLE RAFAEL ALBERTI	1, 2, 3, 4, 5, 6, 7, 8, 9, 10, 11, 12, 13, 14, 15, 16, 18, 19, 20, 21, 22, 23, 24
CALLE RAMON ALBIN CABALLERO	1, 3, 4, 5, 17
CALLE RAMON GOMEZ DE LA SERNA	1, 2, 3, 4, 5, 6, 7
CALLE RAMON Y CAJAL	2, 3, 4, 6, 8, 9, 10, 11, 12, 13, 14, 15, 17, 18, 21, 23, 25, 27, 29, 31, 33, 35, 37, 39, 41, 43, 87
CALLE REAL	2, 4, 6, 8, 10, 12, 14, 16, 18, 20, 22, 24, 26, 30, 32, 34, 36
CALLE REAL DE SAN FERNANDO	1, 2, 3, 4, 5, 6, 7, 9, 10, 11, 13, 14, 15, 16, 17, 18, 19, 20, 21, 22, 23, 24, 25, 27, 28, 29, 30, 31, 32, 33, 34, 35, 36, 37, 38, 39, 40, 41, 42, 43, 44, 45, 46, 47, 48, 49, 50, 51, 52, 53, 54, 55, 56, 57, 58, 59, 60, 61, 62, 63, 64, 65, 66, 67, 68, 69, 70, 71, 72, 73, 74, 75, 76, 78, 80, 82, 84, 86, 88, 90, 92, 94, 96, 98
CALLE REINA SOFIA	1, 2, 3, 4, 6, 8, 10, 12, 14, 16, 18, 20, 22, 24, 26, 32, 34, 36, 40, 42, 44, 46
CALLE REYES CATOLICOS	1, 2, 4, 5, 6, 7, 8, 9, 10, 11, 13, 15, 17, 19, 21, 23, 25, 27, 29, 31
CALLE RIO DUERO	1, 2, 3, 4, 5, 6, 7, 8, 9, 10, 11, 12, 13, 14, 16, 17, 18, 22
CALLE RIO EBRO	1, 2, 3, 5, 6, 7, 8, 9, 10, 11, 12, 13, 14, 15, 23, 24, 26, 27, 28, 29, 30, 32, 34, 36, 38, 41, 42, 44, 46
CALLE RIO GENIL	1, 2, 3, 4, 5, 6, 7, 9, 11, 12, 13, 14, 15, 16, 17, 18, 19, 20, 21, 23, 25, 26, 28, 29, 30, 31, 32, 33, 34, 35, 37, 38, 39, 40, 41, 42, 43, 44, 45, 46, 47, 48, 50, 51, 52, 53, 54, 55, 56, 58, 59, 61, 62, 63, 64, 66, 67, 74, 84
CALLE RIO GUADALBULLON	1, 2, 3, 4, 6, 8, 12, 14, 15, 16, 17, 18, 20, 22, 24, 26, 28, 30, 32, 34, 36, 38, 40, 42, 44, 46, 48, 50
CALLE RIO GUADALETE	0, 1, 2, 3, 4, 5, 6, 7, 9, 10, 11, 12, 13, 14, 15, 16, 17, 18, 19, 20, 21, 22, 23, 24, 25, 27, 28, 29, 30, 32, 33, 34, 35, 36, 37, 38, 39, 40, 41, 42, 43, 44, 45, 46, 49, 50, 51, 52, 54, 56, 58, 60, 62, 64, 66, 68, 70
CALLE RIO GUADALQUIVIR	2, 3, 4, 5, 7, 8, 9, 10, 11, 12, 13, 14, 15, 16, 17, 18, 19, 20, 21, 22, 24, 25, 26, 27, 28, 29, 30, 31, 32, 33, 34, 35, 37, 39, 40, 41, 42, 43, 44, 45, 46, 47, 48, 49, 51, 52, 54, 56, 58, 60, 62, 63, 65, 66, 67, 68, 72, 73, 74, 75, 76, 77, 79, 80, 81, 83, 84, 85, 86, 88, 90, 94, 96
CALLE RIO GUADIANA	1, 2, 3, 4, 5, 7, 8, 9, 11, 13, 14, 15, 16, 17, 18, 19, 20, 21, 22, 23, 24, 25, 26, 27, 29, 30, 31, 32, 33, 34, 35, 36, 37, 39, 40, 41, 42, 43, 44, 46, 48, 49, 50, 51, 52, 53, 54, 55, 56, 57, 58, 59, 61, 62, 63, 64, 65, 69, 71, 74, 76, 78, 79, 80, 81, 82, 83, 84, 87, 89
CALLE RIO GUADIANA MENOR	13, 15
CALLE RIO JANDULA	1, 3, 5, 7, 9, 11, 13, 15
CALLE RIO JUCAR	2, 4, 6, 10, 12, 14, 16
CALLE RIO MANZANARES	1, 3, 4, 6
CALLE RIO MIÑO	1, 3, 5, 7, 8
CALLE RIO TAJO	1, 2, 3, 4, 5, 6, 7, 8, 9, 10, 11, 12, 13, 14, 15, 16, 17, 18, 19, 20, 21, 23, 25, 28, 29, 30, 41
CALLE RIO TINTO	1, 2, 3, 4, 5, 7, 9
CALLE RIO TURIA	1, 3
CALLE RIO VIBORAS	1, 2, 3, 6
CALLE RITA NICOLAU	0, 1, 3, 5, 6, 7, 8, 9, 10, 11, 12, 13, 14, 15, 16, 17, 19, 21, 23, 24, 25, 26, 28, 29, 30, 32, 34, 36, 38, 40, 42, 44, 46, 48, 50, 52, 54, 56, 58, 60, 62, 64, 66, 68, 70, 72, 114
CALLE ROA	1, 3, 4, 5, 6, 7, 8, 9, 10, 11, 12, 13, 14, 15, 16, 17, 18, 19, 20, 21, 22, 23, 24, 25, 26, 27, 28, 29, 30, 32, 34, 36, 38, 40, 42, 44, 46
CALLE ROMERAL (EL)	1, 2, 3, 4, 5, 6, 7, 8, 9, 10, 11, 12, 13, 14, 15, 16, 17, 18, 19, 21, 23, 25, 29, 31, 33, 35, 37, 39
CALLE ROMERO	0, 1, 2, 3, 4, 5, 6, 7, 9, 11, 13, 15, 17
CALLE RONDA DE VIBORAS	1, 3, 5, 7, 9

INFORME DE VIALES DE MARTOS
NOMBRE NORMALIZADO: Martos_BP_01
NOMBRE ÁREA DE INFLUENCIA: 23060_BP_01

VIALES DE MARTOS	
Nombre de vía	Rango de portales
CALLE ROSALIA DE CASTRO	2, 4, 6, 8, 10, 12
CALLE RUBEN DARIO	1, 2, 4
CALLE SALAMANCA	1, 2, 3, 4, 5, 7, 9, 11, 13, 14, 15, 17, 19, 21, 23, 25, 27
CALLE SAN AGUSTIN	1, 2, 3, 4, 5, 6, 7, 8, 9, 10, 11, 12, 13, 14, 15, 16, 17, 18, 19, 20, 21, 22, 23, 24, 25, 26, 27, 28, 30, 32, 34
CALLE SAN ANTONIO	1, 2, 3, 7, 9, 11, 13, 15, 17, 19, 21, 23
CALLE SAN BARTOLOME	2, 3, 4, 5, 6, 7, 8, 11, 12, 13, 15, 16, 18, 19, 20, 21, 22, 23, 24, 25, 26, 27, 28, 29, 30, 31, 32, 33, 34, 35, 36, 37, 38, 39, 40, 41, 42, 43, 44, 45, 46, 47, 48, 49, 50, 51, 52, 53, 54, 55, 56, 57, 58, 59, 60, 62, 63, 64, 65, 66, 68, 69, 70, 71, 72, 73, 74, 76, 77, 78, 79, 80, 81, 82, 83, 84, 85, 86, 87, 88, 89, 90, 91, 92, 93, 94, 95, 96, 97, 98, 100, 102, 104, 106, 108, 110, 112, 114, 116, 118, 120, 122, 124, 126, 128, 130, 132
CALLE SAN FRANCISCO	2, 3, 4, 5, 6, 8, 9, 10, 12, 13, 14, 15, 16, 17, 18, 19, 20, 21, 22, 23, 24, 25, 26, 27, 28, 29, 30, 31, 32, 33, 34, 36, 37, 38, 39, 40, 41, 42, 43, 44, 45, 46, 47, 48, 49, 50, 51, 52, 53, 54, 55, 56, 57, 58, 59, 60, 61, 62, 63, 64, 65, 66, 67, 68, 69, 70, 71, 72, 73, 74, 75, 76, 77, 78, 79, 80, 81, 82, 83, 84, 85, 86, 87, 88, 89, 90, 91, 92, 93, 94, 95, 97, 99, 101, 103, 105, 107, 109, 111, 113
CALLE SAN JOSE	1, 3, 9
CALLE SAN JOSE DE LA MONTAÑA	4, 6, 7, 8, 9, 10, 11, 12, 13, 14, 15, 16, 17, 18, 19, 20, 21, 22, 23, 24, 25, 26, 27, 29, 30, 31, 32, 33, 34, 35, 36, 37, 38, 39, 40, 42, 44, 46, 48, 50
CALLE SAN JUAN	2, 3, 4, 5, 6, 7, 8, 9, 10, 11, 12, 13, 14, 15, 16, 17, 18, 19
CALLE SAN JUAN DE DIOS	1, 2, 3, 4, 5, 6, 7, 8, 9, 10, 12, 14, 16, 18, 19, 20, 21, 22, 23, 24, 26, 28
CALLE SAN PEDRO	0, 1, 2, 3, 4, 5, 6, 7, 8, 9, 10, 11, 12, 14, 15, 16, 17, 18, 19, 20, 21, 22, 23, 24, 25, 26, 27, 28, 29, 30, 31, 32, 33, 34, 35, 39, 40, 42, 44, 46, 48, 50, 52, 54, 56
CALLE SAN SEBASTIAN	1, 4, 5, 6, 7, 8, 9, 10, 11, 12, 13, 14, 15, 16, 17, 18, 19, 20, 21, 22, 23, 24, 25, 26, 27, 28, 29, 30, 31, 32, 33, 34, 35, 36, 37, 38, 39, 40, 41, 42, 43, 44, 45, 46, 47, 48, 50
CALLE SANTA BARBARA	0, 2, 3, 4, 6, 8, 10, 12, 14, 43, 64, 66, 68, 70
CALLE SANTA FE	1, 2, 3, 4, 5, 7, 8, 9, 10, 11, 12, 13, 14, 16, 18
CALLE SANTA LUCIA ALTA	1, 2, 3, 4, 5, 6, 7, 8, 9, 10, 11, 12, 13, 14, 15, 16, 17, 18, 19, 20, 21, 22, 23, 24, 25, 26, 27, 28, 29, 30, 31, 32, 33, 34, 35, 36, 37, 38, 39, 40, 41, 42, 43, 45, 47, 85
CALLE SANTA LUCIA BAJA	1, 2, 3, 4, 5, 6, 7, 8, 9, 10, 11, 12, 13, 14, 15, 16, 17, 18, 19, 20, 21, 22, 23, 24, 25, 26, 27, 28, 29, 30, 31, 32, 33, 34, 35, 36, 37, 38, 39, 40, 41, 42, 43, 44, 45, 46, 47, 48, 49, 50, 51, 52, 54, 56, 58, 60, 62, 64, 66, 68, 70, 72, 74
CALLE SANTA MARTA	1, 2, 3, 4, 6
CALLE SANTA MONICA	1, 2, 3, 4, 5, 6, 7, 8, 9, 10, 11, 12, 13, 14, 15, 16, 17, 18, 19, 20, 21, 22, 23, 24, 25, 26, 27, 28, 29, 30, 32
CALLE SENDA	1, 2, 3, 4, 6, 8, 10, 12, 14, 16, 18, 20, 22, 24, 26, 28, 32
CALLE SEVERO OCHOA	1, 2, 3, 4, 5, 7, 9, 11, 13, 15, 17, 19, 21, 23, 25, 27
CALLE SEVILLA	1, 2, 3, 4, 5, 6, 7, 8, 9, 10, 11, 12, 13, 14, 15, 16, 17, 18, 19, 20, 21, 22, 23, 24, 25, 27, 28, 29, 30, 31, 32, 33, 35, 36, 38, 39, 41, 42, 43, 44, 45, 46, 47, 48, 50, 52, 54
CALLE SIERRA GRANDE	1, 3, 9
CALLE SIERRA LA CARACOLERA	1, 2, 3, 4, 5, 6, 8, 10, 12, 14, 16, 18
CALLE SIERRA LA GRANA	1, 2, 3, 4, 6, 8, 10, 12, 14, 16, 18, 20, 24, 26
CALLE SIERREZUELA	2, 4
CALLE SIXTO CAMARA	1, 2, 3, 4, 5, 6, 7, 8, 9, 10, 11, 12, 13, 14, 15, 16, 17, 18, 19, 20, 21, 22, 23, 24, 25
CALLE TEJA	1, 3, 4, 6, 8, 10, 11, 12, 13, 15, 16, 17, 18, 19, 20, 21, 22, 23, 24, 25, 27, 28, 29, 30, 31, 32, 33, 34, 36, 37, 38, 39, 40, 41, 42, 43, 44, 45, 46, 47, 48, 49, 51, 52, 53, 54, 55, 56, 57, 59, 61, 62, 63, 64, 65, 66, 67, 69, 70, 71, 72, 73, 75, 76, 77, 78, 79, 80, 81, 82, 83, 85, 89
CALLE TOLEDO	1, 2, 3, 4, 6, 7, 8, 9, 10, 11, 12, 13, 14, 15, 16, 17, 18, 19, 20, 21, 22, 23, 24, 26, 27, 28, 30
CALLE TORNEROS	1, 2, 3, 4, 5, 6, 7, 8, 9, 10, 11, 12, 13, 14, 15, 16, 17, 18, 19, 20, 21, 22, 23, 24, 25, 26, 27, 28, 30
CALLE TORRE DE LA ATALAYA	1, 2, 3, 4, 5, 6, 7, 8, 9, 10, 12, 14, 16, 18, 20, 24, 26

INFORME DE VIALES DE MARTOS
NOMBRE NORMALIZADO: Martos_BP_01
NOMBRE ÁREA DE INFLUENCIA: 23060_BP_01

VIALES DE MARTOS	
Nombre de vía	Rango de portales
CALLE TORREDELCAMPO	1, 2, 3, 4, 5, 6, 7, 8, 9, 10, 11, 12
CALLE TORREDONJIMENO	1, 2, 4, 6, 7, 8, 9, 10, 11, 12, 13, 14, 15, 16, 17, 18, 19, 20, 21, 22, 23, 24, 25, 26, 27, 28, 29, 30, 31, 32, 33, 34, 35, 36, 37, 38, 39, 40, 41, 42, 43, 44, 45, 46, 47, 48, 49, 50, 51, 52, 53, 54, 55, 56, 57, 58, 59, 60, 61, 62, 63, 64, 65, 66, 67, 68, 69, 70, 71, 72, 73, 74, 75, 76, 77, 78, 79, 80, 81, 82, 83, 84, 86, 88, 90, 92, 94, 96, 98, 100, 102, 104, 106, 108, 110, 112
CALLE TORREGARCIA	1, 2, 3, 4, 5, 6, 7, 8, 9, 10, 11, 12, 13, 14, 15, 16, 17, 18, 19, 20, 21, 22, 23, 24, 25, 26, 27, 28, 29, 30, 31, 32, 33, 34, 35, 36, 37, 38, 39, 40, 41, 42, 43, 45, 47
CALLE UBEDA	1, 2, 4, 5, 6, 7, 8, 10, 11, 12, 13, 14, 15, 16, 17, 18, 19, 20, 21, 22, 23, 24, 25, 27, 28, 29, 30, 31, 32, 33, 34, 36, 38, 42, 44
CALLE URBANIZACION CARMEN DE GRANADA	0
CALLE VALDEOLIVA	0, 1, 2, 3, 4, 5, 6, 7, 8, 9, 10, 11, 12, 13, 14, 15, 16, 17, 18, 20
CALLE VELAZQUEZ	1, 2, 7, 8, 10, 11, 13, 15
CALLE VENTILLA	2, 4, 6, 8, 10, 14, 16, 18, 20, 22, 24, 26, 28, 30
CALLE VEREDA ANCHA	2, 3, 5, 7, 9, 11, 13, 15, 17, 19, 20, 21, 22, 23, 24, 25, 26, 27, 28, 29, 30, 31, 34, 36, 38, 40, 42, 44, 46, 48, 50, 52, 54, 56, 58, 60, 62, 66
CALLE VIA (LA)	0, 1, 4
CALLE VICENTE ALEIXANDRE	1, 3, 4, 5, 6, 10, 12
CALLE VICTORIA	2, 3, 4, 5, 6, 7, 8, 9, 10, 11, 13, 15
CALLE VILCHEZ	1, 2, 3, 4, 5, 6, 7, 8, 9, 10, 11, 12, 13, 14, 15, 16, 17, 18, 19, 20, 21, 22, 23, 24, 25, 26, 28, 30, 32, 34, 36, 38, 40, 42
CALLE VILLA	1, 2, 4, 5, 6, 10, 12, 14, 15, 16, 18, 20, 22, 24, 26, 28, 30, 32, 36, 38, 40, 42
CALLE VILLA DE MORA	2, 3, 4, 5, 6, 7, 8, 9, 10, 11, 12, 13, 14, 15, 16, 18, 20
CALLE VILLA HERNANDEZ	1, 2, 4, 6
CALLE VIRGEN DE LA CABEZA	1, 2, 3, 4, 5, 6, 7, 8, 14
CALLE VIRGEN DE LA ESTRELLA	2, 3, 4, 5, 6, 7, 8, 10, 11, 12, 13, 14, 15, 16, 18, 19, 20, 21, 22, 23, 24, 25, 26, 27, 28, 29, 30, 31, 32, 33, 35, 37
CALLE VIRGEN DEL CARMEN	2, 4, 6, 8, 10
CALLE VIRGEN DEL ROCIO	2, 6, 10, 15
CALLE VISO (EL)	1, 2, 3, 4
CALLE ZARZAMORA	1, 2, 3, 4, 5, 7, 9
CALLEJON ACCESO A PISCINA	4, 6
CALLEJON CLARIN	1, 3, 5
CALLEJON PILILLA	1, 3, 4, 5, 6, 7, 8, 10, 11, 12, 13, 15
CALLEJON PUERTA DEL SOL	1, 2, 3, 4, 5, 6, 8, 9, 10, 11, 12, 13, 14, 15, 16, 17, 18, 20, 21, 22, 23, 24, 25, 26, 27, 28, 29, 30, 31, 32, 33, 34, 35, 36, 37, 38, 39, 41, 43, 45, 47, 49, 51, 53, 55
CALLEJON RIO TINTO	1, 4, 6, 8, 10, 12, 14, 16, 18, 20, 22
CALLEJON VEREDA ANCHA	12, 16, 21
CALLEJUELA PEÑA	1, 2, 3, 4, 5, 6, 7, 8, 9, 10, 11, 12, 13, 15, 16, 17, 18, 19, 21, 23, 25
CAMINO ASPERILLAS (LAS)	2, 18, 22
CAMINO AYOZOS	1, 2, 3, 4, 5, 6, 7, 8, 9, 10, 11, 12, 13, 15, 16, 17, 19, 20, 21, 22, 23, 24, 25, 26, 27, 28, 30, 31, 32, 33, 34, 35, 36, 37, 38, 39, 41, 43, 45, 47, 49, 55, 57, 59, 61
CAMINO ROMPESERONES	1, 3, 5, 7, 9, 11, 13, 15
CAMINO VEGA PB CM	2, 6
CARRETERA CARRASCA (DE LA)	0
CARRETERA JA-3306	2, 6, 8, 10, 14, 16
PLAZA ALMAZARA	0
PLAZA BELLAVISTA	1, 2, 3, 4, 5, 6, 7, 8, 9, 10, 11
PLAZA CONSTITUCION (CASILLAS (LAS))	1, 2, 3, 4, 5, 6, 7, 8, 9, 10, 11, 12, 20
PLAZA CONSTITUCION (MARTOS)	7, 8, 9, 10, 11, 12, 13, 14, 15, 16, 18, 20, 21
PLAZA CRUZ DEL LLORO	1
PLAZA FUENTE DE LA VILLA	1, 2, 3, 4, 5, 6, 12, 13, 15, 17, 18, 19

INFORME DE VIALES DE MARTOS
NOMBRE NORMALIZADO: Martos_BP_01
NOMBRE ÁREA DE INFLUENCIA: 23060_BP_01

VIALES DE MARTOS	
Nombre de vía	Rango de portales
PLAZA FUENTE NUEVA	2, 3, 5, 6, 8, 10, 11, 12, 13, 14, 15, 18, 20, 21, 22, 23, 24, 26, 30, 32, 34, 35, 36, 37, 39
PLAZA JUAN CARLOS I	1, 2, 3, 4, 5, 6, 7, 8, 9, 10, 11, 12
PLAZA LLANETE	4, 5, 6, 7, 9, 14, 15, 16, 17
PLAZA MAESTRO ALVAREZ	1, 2, 3, 4, 5, 6, 7, 8, 10, 11, 13, 14, 15, 16, 17, 18, 19, 20, 21, 22, 23, 24, 25, 34, 37, 43, 44, 45, 46, 47, 48, 49
PLAZA MANUEL CARRASCO	1, 2, 3, 4, 5, 6, 7, 11
PLAZA NUESTRA SEÑORA DE LA MERCED	1, 2, 3, 4, 5, 6, 7, 11
PLAZA PINTOR MURILLO	1, 2, 3, 4, 5, 6
TRAVESIA AGUA	3, 5
TRAVESIA CASCAJAR	1, 2, 3, 4, 5, 7, 9, 11
TRAVESIA COBATILLAS ALTAS	2, 4, 6, 107
TRAVESIA COJOS	1, 3, 5, 6, 8, 9, 10, 11, 12, 68
TRAVESIA FELIPE	0, 1
TRAVESIA FERNANDO IV	2, 3, 4, 5, 6, 7, 8, 9, 10, 11, 12, 13, 14, 15, 16, 17, 18, 19, 21, 22, 23, 24, 26
TRAVESIA GRANADA	1, 2, 3, 4, 5, 6, 7, 9, 11, 12, 13, 14, 15, 16, 17, 18, 19, 21
TRAVESIA HUERTAS	1, 3, 5
TRAVESIA MORIS MARRODAN	1, 3, 10, 13, 16, 18, 19, 20, 22
TRAVESIA OGAZONAS	2, 4, 6, 8
TRAVESIA PERU	1, 2, 3, 4, 5, 7, 8, 9, 10, 13, 15, 17, 19
TRAVESIA REAL (CALLE CANUTO)	3, 5, 7
TRAVESIA SAN PEDRO	2, 4, 5, 6, 7, 8, 9, 10, 11, 13, 30
TRAVESIA SANTA LUCIA BAJA	1, 2, 3, 4
TRAVESIA TEJA (LA)	1, 2, 4, 6, 87, 89, 91, 93
URBANIZACION MOLINILLO	0, 2, 4, 6, 10, 12, 14, 16, 18, 20
URBANIZACION ROSALEJO	1, 2, 3, 5, 7, 9, 10, 11, 12, 13, 14, 15, 16, 17, 19

SALIDA	23002462 - José Nogué
	2025/23002462/M000000000105
	Fecha: 27/02/2025

INFORME DE VIALES DE MARTOS

NOMBRE NORMALIZADO: Martos_BP_01

NOMBRE ÁREA DE INFLUENCIA: 23060_BP_01

Áreas limítrofes:

No existen áreas limítrofes.

SALIDA	23002462 - José Nogué
	2025/23002462/M000000000105
	Fecha: 27/02/2025

INFORME DE VIALES DE MENGÍBAR

NOMBRE NORMALIZADO: Mengíbar_BP_01

NOMBRE ÁREA DE INFLUENCIA: 23061_BP_01

Centros del área:

23002449 - I.E.S. Las Fuentezuelas

23002462 - E.A.S.D. José Nogué

Viales incluidos en el área

VIALES DE ESPELUY	
Nombre de vía	Rango de portales
BARRIADA CINCUENTA Y UNA VIVIENDAS	1, 2, 3, 4, 9, 10, 11, 12, 13, 14, 15, 16, 20, 21, 22, 23, 24, 25, 26, 27, 28, 29, 30, 31, 32, 33, 34, 35, 36, 37, 38, 39, 40, 41, 42, 43, 44, 45, 46, 47, 48, 49, 50, 51
BARRIADA CUATRO VIENTOS	2, 3, 4, 5, 6, 7, 9

INFORME DE VIALES DE MENGÍBAR
NOMBRE NORMALIZADO: Mengíbar_BP_01
NOMBRE ÁREA DE INFLUENCIA: 23061_BP_01

VIALES DE MENGÍBAR	
Nombre de vía	Rango de portales
AVENIDA ANDALUCIA	0, 1, 2, 3, 4, 5, 6
AVENIDA ESPAÑA (DE)	0, 1, 2, 3, 5, 6, 7, 9, 10, 11, 13, 14, 16, 18, 19, 20, 21, 24, 29, 31, 37
AVENIDA FRANCISCO PRETEL DE GAMEZ	2, 4, 8, 10, 12
AVENIDA INNOVACION (DE LA)	0, 1, 2, 3, 4, 6, 8, 9, 10, 11, 12, 13, 14, 15, 41
AVENIDA JUAN XXIII	1, 3, 4, 5, 6, 7, 8, 9, 10, 11, 12, 13, 14, 15, 16, 17, 18, 19, 20, 21, 22, 23, 24, 25, 27, 29, 31, 33, 35, 37, 39, 41, 43, 45, 47
AVENIDA MAESTRO SACRAMENTO MUÑOZ	2, 3, 4, 5, 6, 7, 8, 9, 10, 11, 12, 13, 15, 16, 17, 19, 20, 21, 22, 23, 24, 25, 26, 28, 30, 32
AVENIDA SAN PEDRO APOSTOL	1, 2, 3, 4, 5, 6, 7, 8, 9, 10, 11, 12, 13, 14, 15, 18, 19, 20, 21, 22, 23, 24, 25, 26, 28, 29, 30, 39, 41, 43, 45, 47, 49, 51, 53, 55, 57, 59, 61, 63, 65, 67, 71, 73, 75, 77, 79
BARRIADA CORTADO (EL)	1, 2, 3, 4, 5, 6, 7, 8, 9, 10, 11, 12, 13, 14, 15, 16, 17, 18, 19, 20, 21, 22, 23, 24, 25, 26
CALLE ACCION DE MENGIBAR	1, 2, 3, 4, 5, 6, 7, 8, 9, 10, 11, 12, 13, 14, 15, 16, 18, 20, 22, 24, 26, 28, 30, 32, 34, 36
CALLE AGUA	1, 6, 7, 8, 9, 11, 13, 56
CALLE AIRE	1, 2, 3, 4, 6
CALLE ALAMOS (LOS)	1, 2, 3, 4, 5, 6, 7, 8, 11
CALLE ALBARIZA	2, 5, 6, 7, 8, 9, 10, 11, 12, 13, 15, 16, 17, 18, 20, 22
CALLE ALFONSO XIII	1, 2, 3, 4, 6
CALLE ALMERIA	1, 4, 6, 8
CALLE ALTA	1, 2, 3, 4, 5, 6, 7, 8, 9, 10, 11, 12, 13, 15, 16, 17, 18, 19, 20, 21, 22, 23, 24, 25, 26, 27, 28, 29, 30, 31, 32, 33, 34, 35, 36, 37, 38, 39, 41
CALLE AMAPOLA	1, 3, 5, 7, 9, 11, 15
CALLE AMSTERDAM	0
CALLE ANA CANO	2, 6, 8, 68
CALLE ANDUJAR	1, 2, 4, 6, 7, 8, 9, 10, 11, 12, 13, 14
CALLE ANGELES (DE LOS)	1, 2, 3, 4, 5, 6, 7, 8, 9, 10, 11, 12, 13, 14, 15, 16, 17, 18, 19, 20, 21, 22, 23, 24, 26
CALLE ANTONIO ARIAS PARRA	1, 3
CALLE ANTONIO JOSE DE LA CHICA	1, 2, 3, 4, 6, 8, 9, 11, 12, 13, 14, 15, 16, 17, 18, 19, 20, 21, 22, 23, 24, 26, 27, 28, 29, 30, 31, 32, 33, 35
CALLE ANTONIO MACHADO	1, 2, 3, 4, 5, 6, 7, 8, 9, 10, 11, 12, 13, 14, 15, 16, 17, 18, 19, 20, 21, 22, 23, 24, 25, 26, 27, 28, 29, 30, 31, 32, 33, 34, 35, 36, 37, 38, 39, 40, 41, 42, 43, 45, 53
CALLE ANTONIO SERRANO MEDINA	1, 3, 5
CALLE ARJONA	9, 11, 16, 17, 20, 24, 26, 27, 28, 29, 30, 31, 34, 42, 44, 104
CALLE ARROYO	1, 2
CALLE ATENAS	1, 2, 3, 4, 5, 6, 7, 8, 9, 10, 11, 12, 13, 14, 15, 16, 17, 18, 19, 21, 23, 25, 27
CALLE AZAHAR	1, 3, 5
CALLE AZUCENA	2, 4, 6, 8, 10, 12, 13, 14, 16, 22, 24, 26, 28
CALLE BADAJOZ	0, 83
CALLE BAILEN	0, 1, 2, 3, 4, 5, 6, 7, 8, 9, 10, 11, 12, 13, 14, 15, 16, 17, 18, 19, 20, 21, 22, 23, 24, 25, 26, 27, 28, 29, 30, 31, 32, 33, 34, 35, 36, 37, 38, 39, 40, 41, 42, 43, 44, 45, 46, 47, 48, 49, 50, 52, 54, 56, 58, 60, 62, 64, 66, 67, 68, 71, 73, 75
CALLE BARCELONA	1, 2, 3, 4, 5, 6, 7, 8, 9, 10, 11, 12, 13, 14, 15, 16, 17, 18, 19, 20, 21, 22, 23, 24, 25, 26, 27, 33, 34, 37, 38, 41, 42, 45, 46, 49, 50, 53, 54, 57, 58, 61, 62, 65
CALLE BERLIN	1, 2, 3, 4, 5, 6, 7, 8, 9, 10, 11, 12, 13, 14, 15, 16, 17, 18, 19, 20, 21, 22, 24, 26
CALLE BERNABE ORTA SAN MARTIN	1, 2, 4, 8
CALLE BERNABE VALLECILLO OLEA	1, 2, 3, 4, 6, 7, 9, 10, 11, 12, 13, 14, 15, 16, 18
CALLE BERNARDO LOPEZ GARCIA	1, 2, 3, 4, 5, 6, 7, 8, 9, 10, 11, 12, 13, 14, 15, 16, 17, 18, 19, 20, 21, 22, 23, 24, 25, 26, 27, 28, 30, 32, 34
CALLE BLAS INFANTE	0, 1, 2, 3, 4, 5, 6, 7, 8, 9, 10, 11, 13, 14, 16, 17, 19, 23, 24, 25, 26, 27, 28, 29, 31, 33, 34, 35, 36, 38, 40, 44, 45
CALLE BOROSA	1, 2, 3, 4, 5, 6, 7, 8, 9, 10, 11, 12, 13, 14, 15, 16, 17, 18, 19, 20, 21, 22

INFORME DE VIALES DE MENGÍBAR
NOMBRE NORMALIZADO: Mengíbar_BP_01
NOMBRE ÁREA DE INFLUENCIA: 23061_BP_01

VIALES DE MENGÍBAR	
Nombre de vía	Rango de portales
CALLE BRUSELAS	1, 2, 3, 4, 5, 6, 7, 8, 9, 10, 11, 12, 13, 14, 15, 16, 17, 18, 19, 20, 22
CALLE CACERES	66, 67, 68
CALLE CADIZ	1, 2, 3, 4, 5, 6, 8
CALLE CALATRAVA	2, 3, 4, 5, 6, 8, 10, 12
CALLE CAMBRONERAS	3, 5, 6, 7, 8, 9, 10, 11, 12, 14, 16, 18, 20
CALLE CAMILO JOSE CELA	2, 3, 5, 6, 8, 9, 10, 11, 12, 14, 16
CALLE CERVANTES	1, 2, 3, 4, 5, 6, 7, 8, 9, 10, 11, 12, 13, 14, 15, 16, 17, 18, 19, 20, 21, 22, 23, 24, 25, 46
CALLE CID CAMPEADOR	1, 3, 4, 5, 6, 7, 8, 9, 10, 11, 12, 13, 14, 15, 16, 18, 19, 20, 21, 23, 25, 27
CALLE CIPRES	1, 3
CALLE CIUDAD DE ILITURGI	2, 3, 4, 5, 6, 8, 10, 12, 14, 16, 18, 20, 22, 24, 26, 28
CALLE CLARA CAMPOAMOR	2, 3, 9, 10, 12, 16, 41, 43, 45, 51, 53, 57, 58, 59, 61, 62, 101, 102
CALLE COMANDANTE GARCIA PINTADO	1, 2, 3, 5, 7, 8, 9, 10, 11, 12, 13, 14, 17, 18, 19, 21, 22, 23, 24, 25, 26, 28, 30, 32, 34, 36, 38, 54, 56, 58, 60, 62, 64, 66, 74, 76, 78, 80, 82, 84, 86, 88, 90, 92, 94, 96, 98
CALLE CONDADO (EL)	1, 2, 3, 9, 10, 23
CALLE CORDOBA	1, 2, 3, 4, 5, 6, 7, 8, 9, 10, 11, 13, 15, 17, 19
CALLE CORREDERA	0, 1, 3, 5, 6, 7, 9, 11, 12, 14, 15, 16, 17, 18, 19, 20, 22, 23, 24, 25, 26, 27, 28, 29, 30, 31, 32, 33, 34, 35, 36, 37, 38, 39, 40, 41, 42, 43, 44, 45, 47, 48, 49, 50, 51, 52, 53, 54, 55, 56, 57, 58, 59, 60, 61, 62, 63, 64, 65, 66, 67, 68, 70, 72, 74, 76, 78, 80, 82, 84, 86, 88, 90, 92, 94, 96, 98, 100, 102, 104, 106, 108, 110, 112, 114, 116, 118
CALLE CRISTOBAL COLON	1, 2, 3, 4, 5, 6, 7, 8, 9, 10, 11, 12, 13, 14, 15, 16, 17, 18, 19, 20, 21, 23, 25, 27, 29, 31, 33
CALLE CRUCES (LAS)	0, 1, 2, 3, 5, 6
CALLE CRUZ ROJA	1, 2, 3, 4, 5, 6, 7, 8, 9, 10, 11, 12, 13, 14, 15, 16, 17, 18, 19, 20, 21
CALLE DALIA	1, 2, 3, 4, 5, 6, 7, 8, 9, 10, 11, 12, 13, 14, 15, 16, 17, 18, 19, 20, 21, 23
CALLE DOCTOR NAVARRO FUNES	0, 2, 3, 4, 5, 6, 7
CALLE DONANTES DE SANGRE	1, 3, 4, 8, 9, 14, 16, 20, 28, 30, 32, 34, 36
CALLE DOÑA ANAS	1, 3, 5, 7, 9, 11, 12, 13, 14, 15, 16, 18, 19, 20, 21, 22, 23, 24, 26, 28, 30, 32, 34, 36, 38, 40, 42, 44, 46, 48, 50
CALLE DULCE NOMBRE DE JESUS	1, 3, 5
CALLE ENCINA	7
CALLE ENRIQUE TIERNO GALVAN	1, 2, 3, 4, 5, 6, 7, 8, 9, 10, 11, 12, 13, 14, 16, 17, 18, 19, 20, 21, 22, 23, 24, 26, 28, 30, 32, 34, 36, 38, 40
CALLE ERAS	1, 6, 8, 10
CALLE ESCULTOR NACHO CRIADO	1, 2, 3, 4, 5, 6, 7, 8, 9, 10, 11, 12, 13, 14, 15, 16, 17, 18, 19, 20, 21, 22, 23, 24, 27, 29
CALLE ESPRONCEDA	1, 2, 3, 4, 5, 6, 7, 8, 10
CALLE ESTACION	1, 77
CALLE ESTOCOLMO	0
CALLE FEDERICO GARCIA LORCA	1, 4
CALLE FUENTE REDONDA	0, 9, 20, 26, 30, 32, 34, 36, 38, 40, 42, 46
CALLE GENERAL REDING	2, 3, 4, 5, 6, 7, 8, 9, 10, 11, 12, 13, 14, 15, 16, 17, 18, 19, 20, 21, 22, 23, 24, 25, 26, 27, 29, 31, 32, 33, 35, 37, 39, 41, 43, 45, 47
CALLE GIRASOL	1, 2, 3, 4, 6, 9, 11, 13, 15, 17, 19, 21, 29, 31, 33, 39, 41, 43, 45, 47, 49, 51, 53, 55, 57, 59
CALLE GLORIA FUERTES	9, 25, 40, 63, 85, 86, 87, 88, 89, 90, 91, 96, 97, 98, 99, 100, 104, 105, 106, 107, 108, 109, 110, 111, 112, 113, 114, 115, 116, 117, 118, 143, 144, 145, 146, 147, 148, 149, 150, 151, 152, 153, 154, 155, 159, 160, 161, 162, 163
CALLE GOYA	1, 2, 3, 4, 5, 6, 7, 8, 9, 10, 11, 12, 13, 14, 15, 16, 17, 18, 19, 21, 22, 23, 24
CALLE GRANADA	1, 2, 3, 4, 5, 6, 7, 8, 9, 10, 11, 12, 13, 14, 15, 16, 17, 18, 19, 20, 21, 22, 23, 24, 25, 26, 27, 28, 29, 30, 31, 32, 33, 34, 35, 36, 37, 38, 39, 44
CALLE GUADALBULLON	1, 2, 3, 4
CALLE GUADALIMAR	1, 3, 5, 6, 7, 9, 11, 13, 15, 17, 19
CALLE GUSTAVO ADOLFO BECQUER	1, 2, 3, 4, 5, 6, 7, 8, 9, 10, 11, 12, 13, 14, 15, 16, 17, 19, 21

INFORME DE VIALES DE MENGÍBAR
NOMBRE NORMALIZADO: Mengíbar_BP_01
NOMBRE ÁREA DE INFLUENCIA: 23061_BP_01

VIALES DE MENGÍBAR	
Nombre de vía	Rango de portales
CALLE HERMANOS ALVAREZ QUINTERO	1, 2, 3, 4, 5, 6, 7, 8, 9, 10
CALLE HERMANOS FERNANDEZ	1, 2, 3, 4, 5, 6, 7, 9, 10, 11, 14, 15, 16, 17, 18, 20, 22, 24
CALLE HUELVA	1, 2, 3, 5, 7
CALLE JAEN	1, 2, 3, 4, 6, 7, 8, 9, 10, 11, 12, 13, 14, 15, 16, 17, 18, 19, 20, 21, 22, 23, 24, 26, 28, 30, 32, 34, 36
CALLE JANDULA	1, 2, 3, 4, 5, 6
CALLE JAZMINES (LOS)	9, 10, 11, 12, 13, 14, 15, 16, 17, 18, 19, 21, 23, 25
CALLE JESUS NAZARENO	1, 2, 8, 10, 12, 14
CALLE JOSE MARIA LILLO	2, 3, 4, 5, 6, 7, 8, 9, 10, 11, 12, 13, 14, 15, 16, 17, 18, 19, 20, 21, 22, 23, 24, 25, 26, 27, 28, 29, 30, 31, 32, 33, 34, 35, 36, 37, 39, 40, 41, 42, 43, 45, 46, 47, 48
CALLE JOSE PLATA GUTIERREZ	0, 3, 6, 8, 10, 12
CALLE JOSE TORRES MARTINEZ	1, 3, 4, 5, 6, 7, 8, 9, 10, 11, 12, 13, 14, 15, 16, 17, 18, 19, 20, 21, 22, 23, 24, 25, 26, 27, 28, 29, 30, 31, 32, 33, 34, 35, 36, 37, 38, 39, 40, 41, 42, 43, 44, 45, 46, 47, 48, 49, 50, 51, 52, 53, 54, 55, 56, 57, 58, 59, 60, 61, 62, 63, 64, 65, 66, 67, 68, 69, 70, 71, 72, 73, 74, 75, 76, 77, 78, 79, 80, 81, 82, 83, 84, 85, 86, 87, 88, 89, 90, 91, 92, 93, 94, 95, 96, 97, 98, 99, 100, 101, 102, 103, 104, 105, 106, 107, 108, 110, 112, 114, 116, 118
CALLE JUAN RAMIREZ JIMENEZ	1, 2, 3, 4, 5, 6, 7
CALLE JUAN RAMON JIMENEZ	1, 2, 3, 5
CALLE JUAN SANTOS GALINDO	1, 2, 3, 4, 5, 6, 7, 8, 9, 10, 11, 12, 13, 14, 15, 16, 17, 18, 19, 20, 21, 23, 25, 27, 29, 33, 35, 37, 39, 41, 45, 47, 49, 51, 53, 55, 57, 59, 61, 63, 65, 67
CALLE LAUREL	1, 3, 9, 10
CALLE LEON FELIPE	1, 3, 5, 7, 9, 11, 13
CALLE LINARES	1, 2, 3, 4, 5, 7, 9, 11, 24
CALLE LONDRES	1, 3, 5, 7, 9, 11, 13, 17, 19
CALLE LOPE DE RUEDA	2, 4, 5, 7
CALLE LOPE DE VEGA	1, 3, 5, 7, 9, 11, 13, 15
CALLE LUIS DE GONGORA	2, 4, 6, 7, 8, 10, 12, 14, 16, 18, 20, 24, 26, 40, 42, 44, 48, 50, 52, 54, 56
CALLE MADRID	27, 31, 32, 35, 36, 39, 40, 43, 44, 47, 48, 51, 52, 55, 56, 59, 60, 63, 64, 69, 70, 71, 72, 73, 74, 75, 76, 77, 78, 79, 80, 81, 82, 83, 84, 85, 86, 87, 88, 89, 90, 91, 92, 93, 94, 95, 96, 97, 98
CALLE MAESTRO FRANCISCO HORTAL	0, 2, 3, 4, 5, 7, 8, 9, 15, 17
CALLE MAGNOLIA	1, 2, 3, 4, 5, 6, 7, 8, 9, 10, 11, 12, 13, 14, 15, 16, 17, 18, 19, 20, 21, 22, 23, 24, 25, 27
CALLE MALAGA	1, 2, 3, 4, 5, 6, 7, 8, 9, 10, 11, 12, 13, 14, 15, 16, 17, 18, 19, 20, 21, 22, 23, 24, 25, 26, 27, 28, 29, 30, 31, 32, 33, 34, 35, 36, 37, 38, 39, 40, 41, 42, 43, 44, 45, 46, 47, 48, 49, 50, 51, 53, 55, 57, 59, 61, 63, 65, 67, 69, 71, 73, 75
CALLE MANUEL DE LA CHICA SAETA	1, 2, 3, 4, 5, 7, 8, 9, 10, 11, 12, 13, 14, 15
CALLE MARQUES DE LA ENSENADA	1, 2, 3, 4, 6, 7, 8, 9, 10, 12, 13
CALLE MIGUEL DE UNAMUNO	1, 2, 3, 4, 5, 7, 9, 11, 13, 14, 15, 16, 18, 20, 22, 24, 26, 28, 30
CALLE MIGUEL HERNANDEZ	1, 2, 4
CALLE MONACO	0
CALLE MONTOROS (LOS)	1, 2, 3, 4, 5, 6, 7, 8, 9, 10, 11, 12, 13, 14, 15, 16, 17, 18, 19, 20, 21, 22, 23, 24
CALLE MORAL FERNANDEZ	1, 3, 4, 5, 7, 9, 11, 12, 13, 14, 15, 16, 18, 19, 20, 21, 22, 24, 26, 28, 30, 32, 34
CALLE MOTRIL	2, 10, 12
CALLE MURCIA	28, 29, 30
CALLE MURILLO	1, 2, 3, 4, 5, 7, 8, 9, 10, 11
CALLE NARANJO (DEL)	1, 3, 4, 5, 7, 9, 11, 13, 15, 17, 19, 21, 23, 25, 27
CALLE NARDO	2, 4
CALLE NEGRATIN	2, 4
CALLE NOGAL	18
CALLE NUESTRA SEÑORA DE LA ESPERANZA	2, 4, 6, 7, 8, 9, 10, 11, 12, 13, 14, 15, 16, 17, 18, 19
CALLE NUEVO TRAZADO C	36, 38, 40, 42, 44, 46, 48, 50, 52, 54, 56, 58, 60, 62

INFORME DE VIALES DE MENGÍBAR
NOMBRE NORMALIZADO: Mengíbar_BP_01
NOMBRE ÁREA DE INFLUENCIA: 23061_BP_01

VIALES DE MENGÍBAR	
Nombre de vía	Rango de portales
CALLE OBRERAS DEL CORAZON DE JESUS	1, 2, 3, 4, 5, 6, 7, 8, 9, 10, 11, 13
CALLE OLIVO (DEL)	0, 1, 2, 3, 4, 6, 8, 11, 12, 14, 16
CALLE ORQUIDEA	14, 18, 20, 22, 24, 25, 26, 27, 28, 29, 30, 31, 51, 53, 55, 57, 59, 61, 63, 65, 67, 69, 71, 73, 75
CALLE PABLO PICASSO	1, 2, 3, 4
CALLE PALOMAREJO	1, 2, 3, 4, 5, 6, 7, 8, 9, 10, 11, 14, 18, 164, 165, 166, 167, 168, 169, 170
CALLE PAPELERA "C"	0
CALLE PARIS	0, 2, 4, 6, 8, 10, 12
CALLE PARROCO CRISTOBAL MERINO	1, 2, 4, 5, 7, 9, 11, 13, 14, 16, 17, 18, 19, 20, 21, 22, 24, 26, 28, 30
CALLE PASIONARIA	1, 2, 3, 4, 5, 6, 7, 8, 10, 12, 14, 16, 18, 20, 22, 24, 26, 28, 30
CALLE PINTOR ZABALETA	1, 3, 5, 7, 9, 11, 13, 15, 17, 19, 21, 23
CALLE POMPA (LA)	1, 2, 3, 4, 5, 6, 7, 8, 9, 10, 11, 12, 13, 14, 15, 16, 17, 18, 19, 20, 22, 23, 24, 25, 26, 27, 29
CALLE POSITO	1, 2, 3, 4, 6, 8
CALLE PRAGA	2, 4, 6, 8, 10
CALLE PRINCIPE DE VERGARA	1, 2, 3, 4, 5, 6, 7, 8, 9, 10, 11, 12, 13, 14, 15, 16, 17, 18, 19, 20, 21, 22, 23, 24, 25, 26, 27, 28, 29, 30, 31, 32, 33, 35, 37
CALLE RAFAEL ALBERTI	1, 5, 6, 7, 9, 11, 13, 15
CALLE REAL	1, 3, 4, 5, 6, 7, 8, 9, 10, 11, 12, 13, 14, 15, 16, 17, 18, 19, 20, 21, 22, 23, 24, 25, 26, 27, 28, 29, 30, 31, 32, 33, 34, 35, 36, 37, 38, 39, 40, 41, 42, 43, 44, 45, 46, 47, 48, 49, 50, 51, 52, 53, 54, 55, 56, 57, 58, 59, 60, 61, 62, 63, 64, 65, 66, 67, 68, 69, 72, 73, 74, 75, 76, 77, 78, 79, 80, 81, 82, 83, 84, 85, 86, 87, 88, 89, 90, 92, 93, 94, 95, 96, 97, 98, 99, 100, 101, 103, 105, 107, 109, 111, 113, 115, 117, 119, 121, 123, 125, 127, 129, 131, 133
CALLE REDONDA DE LA TEJERA	0, 26, 32, 34, 36
CALLE REINA SOFIA	0, 1, 2, 3, 4, 5, 6, 7, 8, 9, 10, 11, 12, 13, 14, 16, 17, 18, 20, 21, 22, 23, 24, 25, 26, 27, 28, 29, 30, 31, 32, 34, 35, 36, 37, 38, 39, 40, 41, 42, 43, 44, 45, 46, 47, 48, 49, 50, 52
CALLE REVERENDO LUIS VELASCO DE LA COBA	1, 2, 3, 4, 5, 6, 7, 8, 9, 11, 13, 15, 17, 19, 21, 23, 25, 27
CALLE ROMA	1, 3, 5, 7, 9, 11, 13, 15, 17, 19, 21, 23, 25, 27, 29
CALLE ROSALES (LOS)	1, 2, 3, 4, 5, 6, 7, 8, 20, 21, 22, 23, 24, 25, 26
CALLE ROSALIA DE CASTRO	25, 28, 30, 32, 34
CALLE SALVADOR DALI	1, 2, 3, 4, 5, 6, 7, 8, 10, 12
CALLE SAN ANDRES	1, 2, 3, 4, 5, 6, 7, 8, 9, 10, 11, 12, 13, 14, 15, 16, 17, 18, 19, 21
CALLE SAN ANTON	1, 2, 4, 6
CALLE SAN FRANCISCO DE ASIS	1, 3, 4, 5, 6, 8, 9, 10, 11, 13, 14
CALLE SAN JUAN	1, 3, 5, 7, 8, 9, 10, 11, 12, 13, 14, 15, 16, 17, 18, 20, 21, 22, 23, 25, 27, 28, 29, 30, 31, 32, 33, 34, 35, 36, 37, 38, 39, 40, 41, 42, 44, 45, 46, 47, 48, 49, 50, 51, 52, 53, 54, 55, 56, 57, 58, 59, 60, 61, 62, 63, 64, 65, 66, 67, 68, 69, 70, 72, 73, 74, 75, 76, 77, 78, 79, 80, 81, 82, 83, 84, 85, 87, 91, 93, 95, 97, 99
CALLE SAN LUCAS	2, 4, 6, 8, 10, 12, 14, 16, 18, 20, 22, 26, 27, 28, 29, 30, 31, 32, 33, 34, 35, 36, 37, 38, 39, 47
CALLE SAN PABLO	1, 2, 3, 4, 5, 6, 7, 8, 9, 10, 11, 12, 13, 14, 15, 16, 17, 18, 19, 20, 21, 22, 23, 24, 25, 26, 27, 28, 29, 30, 31, 32, 33, 34, 35, 36, 37, 38, 39, 40, 41, 42, 44, 46, 47, 48
CALLE SANTA AMALIA	0, 2, 3, 4, 5, 6, 7, 8, 9, 10, 11, 12, 13, 14, 15, 17, 18, 19, 20, 21, 22, 23, 24, 25, 26, 27, 28, 29, 30, 31, 32, 33, 34, 35, 36, 37, 38, 39, 40, 41, 42, 44, 46
CALLE SANTIAGO	1, 2, 3, 4, 5, 6, 7, 8, 9, 10, 11, 12, 13, 14, 15, 16, 17, 18, 19, 21, 24, 25, 26, 27, 28, 29, 30, 31, 32, 33, 34, 35, 36, 37, 38, 39, 40, 41, 42, 43, 44, 45, 46, 47, 48, 49, 50, 51, 52, 53, 54, 55, 56, 57, 58, 59, 60, 62, 63, 64, 65, 66, 68, 69, 70, 71, 72, 73, 74, 75, 76, 77, 79, 80, 81, 82, 83, 84, 85, 86, 87, 88, 89, 90, 91, 93, 94
CALLE SANTO DOMINGO	1, 2, 3, 4, 5, 6, 7, 8, 9, 10, 11, 12, 13, 14, 15, 17, 19, 21, 23, 25, 27, 29
CALLE SAUCE	7
CALLE SEGURA	1, 2, 3, 4, 5, 6, 7, 8, 9, 10, 11, 12, 13, 14, 15, 16, 17, 18, 19, 20, 21, 22
CALLE SEÑOR DE LAS LLUVIAS	1, 2, 3, 4, 5, 6, 7, 8, 9, 10, 12, 13, 15, 17, 19, 21, 23, 24, 25, 26, 34

INFORME DE VIALES DE MENGÍBAR
NOMBRE NORMALIZADO: Mengíbar_BP_01
NOMBRE ÁREA DE INFLUENCIA: 23061_BP_01

VIALES DE MENGÍBAR	
Nombre de vía	Rango de portales
CALLE SEVILLA	1, 2, 3, 4, 5, 6, 7, 8, 9, 10, 11, 12, 13, 14, 15, 16, 17, 18, 19, 21, 22, 23, 24, 25, 27, 28, 30, 31, 32, 33, 34, 35, 36, 37, 39, 41
CALLE SIERRA DE CAZORLA	1, 3, 5, 6, 7, 8, 9
CALLE SIERRA MAGINA	5, 6
CALLE SIERRA MORENA	3, 4, 11, 12, 13
CALLE SIERRA SUR	5, 6, 7
CALLE TORREDELCAMPO	1, 3, 4, 5, 8, 10
CALLE TOSCANA	2, 7, 21, 25, 36, 59
CALLE UBEDA	1, 2, 3, 4, 5, 6, 7, 8, 9, 10, 12
CALLE UVA	0, 1, 2, 3, 5, 7, 9, 10, 11, 16, 18, 20, 24, 26, 28, 30
CALLE VALLE INCLAN	4, 79, 80, 82, 83, 127, 128, 129, 130, 131, 132
CALLE VELAZQUEZ	1, 2, 3, 4, 5, 6, 7, 8, 9, 10, 11, 12, 13, 14, 15, 16, 17, 18, 19, 20, 21
CALLE VERA CRUZ	1, 2, 3, 4, 5, 6, 7, 8, 9, 10, 11, 12, 13, 14, 16, 18, 20
CALLE VERDE MESON	1, 3, 4, 5, 6, 7, 8, 9, 10, 11, 12, 13, 14, 15, 16, 17, 18, 19, 20, 21, 22, 23, 24, 25, 27, 28, 29, 30, 31, 33, 35
CALLE VICTORIA EUGENIA	1, 2, 3, 4, 5, 6, 7, 8, 9, 10, 11, 12, 13, 14, 15, 16, 17, 18
CALLE VILLAS (LAS)	9
CALLE VIOLETA	2, 3, 4, 5, 6, 7, 8, 9, 10, 11, 13
CALLE VIRGEN DE LA CABEZA	0, 1, 2, 3, 4, 5, 6, 7, 9, 10, 11, 12, 13, 14, 15, 16, 17, 18, 19, 20, 21, 22, 23, 24, 25, 26, 27, 28, 29, 30, 31, 32, 33, 34, 35, 36, 37, 38, 39, 40, 41, 42, 43, 44, 45, 46, 47, 48, 49, 50, 51, 52, 53, 54, 55, 56, 57, 58, 59, 60, 61, 62, 63, 64, 65, 66, 68, 70, 72, 74, 82, 86, 88
CALLE VIRGEN DE LA CAPILLA	0, 2, 3, 5, 6, 11, 12, 14, 16, 18, 20, 22
CALLE VIRGEN DE LOS DOLORES	1, 2, 3, 4, 5, 6, 7, 8, 10, 11, 12, 14, 16, 18, 20, 22, 24, 25, 26, 28, 29, 31, 33, 35, 37, 39, 41, 43, 45, 47, 49, 51, 53, 54, 55, 57, 59
CALLE VIRGEN DEL CARMEN	1, 2, 3, 4, 5, 6, 7, 8, 9, 10, 11, 12, 13, 14, 15, 16, 17, 18, 19, 20, 21, 22, 23, 24, 25, 26, 27, 28, 29, 30, 31, 32, 34, 35, 36, 38, 40, 41, 42, 43, 44, 45, 46, 47, 48, 49, 50, 51, 52, 53, 54, 55, 56, 57, 58, 60, 62, 64, 66, 86, 90, 92, 94, 96, 98, 100, 102, 104
CALLE VIRGEN DEL ROCIO	0, 1, 2, 3, 4, 6, 8, 9, 10, 12, 14, 18, 20, 22, 24, 25, 30, 32, 34, 39, 40, 43, 48, 50, 52, 54, 60, 62
CALLE VIRGEN DEL ROSARIO	1, 2, 3, 4, 5, 6, 7, 8, 9, 10, 11, 12, 13, 14, 15, 16, 17, 18, 19, 20, 21, 22, 23, 24, 25, 26, 27, 28, 29, 30, 31, 32, 33, 34
CALLE 8 DE MARZO	2, 4, 6, 8, 10, 12, 14, 16, 18, 20, 22, 24
CALLEJON ANIMAS (DE LAS)	1, 4, 5, 6, 7
CALLEJON DOÑAS ANAS	5, 6, 8, 9, 10
CALLEJON TEATRO (DEL)	2, 4, 20
CALLEJON TORRE	2
CAMINO FUERTE DEL REY	1
CAMINO MENGIBAR	2
CAMINO VEGA	2, 4, 6, 8
CAMINO VIEJO	0, 4, 5
CARRETERA A-6004	0
CARRETERA CAZALILLA	5, 7
CARRETERA ESPELUY (DE)	0, 1, 2, 3, 4, 5, 6, 7, 8, 9, 10, 11, 12, 13, 14, 16, 17, 18, 19, 20, 21, 22, 23, 24, 26, 28, 29, 30, 31, 32, 33, 36, 37, 38, 39, 40, 42, 43, 44, 46, 48, 50, 58, 60
CARRETERA JA-3413	1, 2, 4, 6, 8, 9, 10, 11, 12, 14, 16
CARRETERA LOCAL DE LA N-323	0
CARRETERA N-323A (8)	0, 1, 3, 4, 5, 6, 7, 8, 13, 14, 16
CARRETERA VILLAGORDO	0, 1, 2, 3, 4, 5, 116, 117, 118, 188
CARRETERA VILLANUEVA DE LA REINA (A) (CONT)	1, 2, 3, 4, 6, 8, 10, 12, 14
GRUPO ALBERGUES U.V.A.	4, 5, 6, 8
PARAJE CHORRILLOS (LOS)	16
PARAJE MUELA (LA)	98, 99, 102
PASAJE INFANTAS (LAS)	2, 4, 47

INFORME DE VIALES DE MENGÍBAR

NOMBRE NORMALIZADO: Mengíbar_BP_01

NOMBRE ÁREA DE INFLUENCIA: 23061_BP_01

VIALES DE MENGÍBAR	
Nombre de vía	Rango de portales
PASAJE JUAN DE LA ROSA	1, 2, 3
PASAJE JUANA CASSINELLO	4, 6, 8
PLAZA CONSTITUCION (LA)	1, 2, 3, 4, 8, 9, 10, 11
PLAZA LIBERTAD (LA)	1, 2, 3, 4, 5, 7, 8, 9, 10, 11, 13, 14, 15
PLAZA MONSEÑOR FERNANDO CHICA ARELLANO	1, 2, 3, 4, 5, 7
PLAZA SAN ISIDRO	1, 2, 4, 5
PLAZA SANTA MARIA MAGDALENA	1, 2, 3
PLAZA SOL	3, 4, 5, 6, 10
POLIGONO INDUSTRIAL	0, 10
POLIGONO INDUSTRIAL (UNO)	0, 6, 8, 9
POLIGONO PARQUE DEL ACEITE GEOLIT	8
POLIGONO RESIDENCIAL UNO	1, 26, 28
POLIGONO SAUS	0
RONDA TEJERA (LA)	42
TRAVESIA PARROCO MIGUEL MEDINA MOLINA	1, 2, 3, 5, 9

SALIDA	23002462 - José Nogué
	2025/23002462/M000000000105
	Fecha: 27/02/2025

INFORME DE VIALES DE MENGÍBAR

NOMBRE NORMALIZADO: Mengíbar_BP_01

NOMBRE ÁREA DE INFLUENCIA: 23061_BP_01

Áreas limítrofes:

No existen áreas limítrofes.

INFORME DE VIALES DE NOALEJO

NOMBRE NORMALIZADO: Noalejo_BP_01

NOMBRE ÁREA DE INFLUENCIA: 23064_BP_01

Centros del área:

23002449 - I.E.S. Las Fuentezuelas

23002462 - E.A.S.D. José Nogué

Viales incluidos en el área

VIALES DE NOALEJO	
Nombre de vía	Rango de portales
AVENIDA CONSTITUCION	1, 2, 3, 4, 5, 6, 7, 8, 9, 10, 11, 12, 13, 14, 15, 16, 17, 18, 19, 21, 23, 26, 27, 28, 29, 30, 31, 32, 34, 36, 38, 39, 40, 41, 42, 43, 44, 45, 46, 48, 49, 50, 51, 52, 53, 54, 56, 58, 60, 62, 63, 64, 66, 67, 68, 69, 70, 71, 77, 87
AVENIDA REY JUAN CARLOS I	1, 2, 3, 4, 5, 6, 8, 9, 10, 11, 12, 13, 15, 16, 17, 19, 21, 23, 24, 25, 27, 29, 31, 33, 35, 37, 39, 40, 41, 43, 44, 45, 47, 49, 51, 53, 55, 57, 59
AVENIDA SOTILLO (DEL)	7, 9, 10, 11, 12, 13, 14, 15, 16, 17, 18, 19, 20, 21, 22, 23, 24, 25, 26, 27, 28, 29, 30, 31, 32, 33, 34, 35, 36, 37, 38, 39, 42, 46, 48, 50, 52, 54, 56, 58, 60, 62, 64, 66, 68, 70, 72, 74, 76, 78
CALLE ACERA DEL ROSARIO	1, 3, 5, 7, 9, 10, 11, 12, 13, 14, 15, 16, 17, 18, 19, 20, 21, 22, 23, 25, 27, 28, 29, 31, 33, 35, 37, 39, 40, 41, 44, 52, 54, 56, 65, 74, 76, 78, 80, 82, 84, 86, 88, 90, 92
CALLE ADOLFO SUAREZ GONZALEZ	0, 39, 41, 43, 45, 47, 49, 51, 53, 55, 57, 59, 61, 63, 65, 67, 69, 71, 72, 73, 76, 78, 80, 82, 84, 86, 88, 90, 92, 94, 96, 98
CALLE ALAMOS (LOS)	3, 5, 7, 9, 11, 13, 15, 17, 19, 21, 23
CALLE ALCANTARILLA	1, 2, 3, 4, 5, 6, 7, 8, 9, 10, 11, 12, 13, 14, 16, 17, 18, 19, 20, 21, 22, 23, 25, 27, 29, 31, 33, 37, 39, 41, 43, 45, 47, 49
CALLE ALTA	1, 2, 3, 4, 5, 6, 7, 8, 9, 10, 11, 12, 13, 14, 15, 16, 17, 18, 19
CALLE BAJA	1, 2, 3, 4, 5, 6, 7, 8, 9, 10, 11, 12, 13, 14, 15, 17, 19, 21, 23, 25
CALLE BARRIO BELEN	1, 2, 3, 4, 5, 6, 7, 8, 9, 10, 11, 12, 13, 14, 15, 16, 17, 18, 19, 20, 21, 22, 23, 24, 25, 26, 27, 28, 29, 30, 31, 32, 33, 34, 35, 36, 37, 38, 39, 40, 41, 75, 77, 79, 121
CALLE CANOVAS	1, 2, 3, 4, 5, 6, 7, 8, 9, 10, 11, 12, 13, 14, 16, 17, 18, 19, 20, 21, 22, 24, 25, 26, 27, 28, 29, 30, 31, 32, 33, 34, 35, 36, 37, 38, 39, 40, 41, 42, 43, 44, 45, 47, 49
CALLE CRISTO REY	1, 3, 4, 5, 6, 7, 8
CALLE CRISTOBAL COLON	1, 2, 4, 6, 8, 9, 10, 11, 12, 13, 14, 15, 16, 17, 18, 19, 20, 22, 23, 24, 25, 26, 27, 28, 29, 30, 31, 32, 33, 34, 35, 36, 37, 39, 41, 43, 45, 47, 49, 51, 53, 55, 57, 59, 61, 63, 65, 67, 69
CALLE DIEGO DE VELAZQUEZ	1, 2, 3, 5, 7, 9, 11, 18
CALLE ENCINAR (DEL)	1, 2, 3, 4, 5, 6, 7, 8, 9, 10, 11, 12, 13, 14, 15, 16, 17, 19, 21, 23, 24
CALLE ERAS	1, 2, 3, 4, 5, 6, 7, 8, 9, 10, 11, 12, 14, 15, 16, 18, 19, 20, 21, 22, 23, 24, 25, 26, 27, 28, 29, 30, 31, 32, 34, 35, 36, 37, 38, 39, 41, 43, 45, 47, 49, 53, 55, 57, 59, 61, 63, 65, 67, 69, 71, 73
CALLE FEDERICO GARCIA LORCA	3, 5, 7, 12, 103
CALLE FUENTE (LA)	2, 6, 7, 9, 10, 11, 12, 13, 14, 15, 16, 17, 18, 19, 20, 21, 22, 23, 24, 25, 27, 28, 29, 30, 31, 32, 33, 34, 35, 36, 37, 38, 39, 41, 42, 43, 46, 48, 50, 54, 56, 58, 60, 62, 64, 66, 68, 70, 72, 74, 76, 78, 80, 119
CALLE FUENTE NUEVA	1, 2, 3, 10, 11, 12, 13, 14, 15, 16, 24, 35, 36, 37, 38, 41, 42, 43
CALLE JUAN DE DIOS SANCHEZ VALVERDE	1, 2, 4, 5, 6, 7, 8, 9, 10, 11, 12, 13, 14, 15, 16, 17, 18, 19, 20, 21, 22, 23, 24, 25, 26, 27, 28, 29, 31, 33, 35, 37, 39
CALLE LEOPOLDO CALVO SOTELO	1, 2, 3, 4, 5, 6, 7, 9, 11, 13, 15, 17, 19, 21
CALLE MANUEL GUTIERREZ MELLADO	1, 2, 3, 4, 5, 6, 7, 8, 9, 10, 11, 12, 13, 14, 15, 18, 19, 20, 21, 26
CALLE MIGUEL DE CERVANTES	1, 42
CALLE MIGUEL INDURAIN	1, 3, 4, 5, 6, 8, 9, 10, 11, 12, 13, 14, 15, 16, 18, 19, 20, 21, 22, 23, 24, 25, 27, 28, 29, 30, 31, 32, 33, 34, 35, 36, 37, 38, 39, 40, 41, 42, 43, 44, 45, 46, 47, 48, 49, 50, 51, 52, 53, 54, 55, 57, 59, 61, 63
CALLE MONTILLA	1, 2, 3, 4, 5, 6, 7, 9, 11, 12, 13, 14, 15, 16, 17, 18, 19, 20, 21, 22, 24, 26, 28, 30, 34, 36, 42, 44, 46, 48, 50
CALLE NAVA	2, 3, 4, 5, 6, 7, 8, 9, 10, 11, 13, 14, 15, 16, 17, 18, 19, 20, 21, 22, 23, 24, 25, 27, 28, 29, 30, 31, 32, 33, 34, 35, 36, 37, 38, 39, 40, 41, 42, 43, 44, 45, 46, 47, 48, 49, 50, 51, 53, 55, 56, 57, 58, 59, 61, 62, 63, 64, 66, 67, 68, 69, 70, 71, 73, 75, 77, 78, 79, 81, 82, 83, 85, 87, 89, 91, 93, 95, 97, 99, 101, 105, 106, 107, 108, 109, 111, 112, 113, 114, 115, 116, 117, 119, 121, 123, 125, 127, 129, 131, 133, 135, 137, 139, 141, 143, 145, 147, 149
CALLE PABLO RUIZ PICASSO	11, 13, 20, 21, 22, 23, 24, 25, 26, 27, 28, 30, 32, 33, 34, 35, 36, 37, 38, 39, 40, 41, 42, 43, 44, 45, 46, 47, 48, 49, 51, 53

SALIDA	23002462 - José Nogué
	2025/23002462/M000000000105
	Fecha: 27/02/2025

INFORME DE VIALES DE NOALEJO

NOMBRE NORMALIZADO: Noalejo_BP_01

NOMBRE ÁREA DE INFLUENCIA: 23064_BP_01

VIALES DE NOALEJO	
Nombre de vía	Rango de portales
CALLE PARROCO PEREZ	2, 3, 4, 5, 6, 7, 8, 9, 10, 11, 12, 13, 14, 15, 16, 17, 18, 19, 20, 21, 22, 23, 24, 25, 26, 27, 28, 29, 30, 31, 32, 33, 34, 35, 36, 37, 38, 40, 42, 44, 46, 48, 50, 52, 54, 56, 58, 60, 62, 64, 66, 68
CALLE PRINCIPE DE ASTURIAS	1, 2, 3, 4, 5, 6, 7, 8, 9, 10, 11, 12, 13, 14, 15, 16, 17, 18, 19, 20, 21, 22, 23, 24, 25
CALLE REAL	1, 2, 3, 4, 5, 6, 7, 8, 9, 10, 11, 12, 13, 14, 15, 16, 17, 18, 20, 22, 23, 24, 25, 26, 27, 28, 29, 30, 31, 32, 33, 34, 35, 36, 37, 38, 39, 40, 41, 42, 43, 44, 45, 46, 47, 48, 49, 50, 51, 52, 53, 54, 55, 56, 57, 58, 59, 60, 61, 62, 63, 64, 65, 66, 67, 68, 69, 70, 71, 72, 73, 74, 75, 76, 77, 78, 79, 80, 81, 82, 83, 84, 85, 86, 87, 89, 91, 93, 95, 97, 99, 101, 103, 105
CALLE SAN ANTONIO	2, 3, 4, 5, 6, 8, 9, 10, 11, 12, 13, 14, 15, 16, 17, 19, 21, 23, 25, 27, 28, 29, 31, 33, 35, 37, 39
CALLE SANTO CRISTO	2, 4, 6, 8
CALLE SOLARES	1, 2, 3, 4, 5, 6, 7, 8, 9, 10, 11, 12, 14, 16, 18, 20, 22, 24, 26, 28, 30, 32, 34, 36, 38, 40
CALLE TODOS LOS SANTOS (DE)	1, 2, 3, 4, 5, 6, 7, 8, 9, 10, 11
CALLE VIÑAS (DE LAS)	5
CAMINO ERMITA	2, 4, 6, 8, 10
DISEMINADO CORTIJO VILLAREJO	0
PLAZA BELEN	45, 47, 51, 53, 55, 57, 59, 61, 63, 65, 67, 69, 71, 73, 75, 77, 83, 85, 87, 89, 91, 93, 97, 99, 101, 105, 107, 109, 111, 113, 115, 117
PLAZA DOÑA MENCIA DE SALCEDO (DE)	1, 3
PLAZA ESPAÑA (DE)	1, 2, 3, 4, 5, 6, 7, 8, 9, 10, 11, 12, 13, 14, 15
PLAZA PEDRO MENOR	4, 5, 6, 7, 8, 9, 10, 11, 12
POLIGONO INDUSTRIAL NOALEJO	0

SALIDA	23002462 - José Nogué
	2025/23002462/M000000000105
	Fecha: 27/02/2025

INFORME DE VIALES DE NOALEJO

NOMBRE NORMALIZADO: Noalejo_BP_01

NOMBRE ÁREA DE INFLUENCIA: 23064_BP_01

Áreas limítrofes:

No existen áreas limítrofes.

INFORME DE VIALES DE PEGALAJAR
NOMBRE NORMALIZADO: Pegalajar_BP_01
NOMBRE ÁREA DE INFLUENCIA: 23067_BP_01
Centros del área:

23002449 - I.E.S. Las Fuentezuelas

23002462 - E.A.S.D. José Nogué

Viales incluidos en el área

VIALES DE PEGALAJAR	
Nombre de vía	Rango de portales
CALLE AGRAMADEROS	1, 2, 3, 4, 5, 6, 7, 8, 9, 10, 11, 12, 13, 14, 15, 16, 17, 18, 19, 20, 21, 22, 23, 24, 25, 26, 27, 31, 33, 35, 37, 39, 41, 43, 45, 47, 49, 51, 53, 55, 57, 59, 61, 63, 65, 67, 71
CALLE ALBERCAS	1, 2, 3, 5, 6, 8, 9, 10, 11, 12, 13, 14, 16, 18
CALLE ALJIBE	1, 2, 3, 4, 5, 7, 9, 11
CALLE ALTA	1, 2, 3, 4, 5, 6, 7, 9, 11, 13, 15, 17, 19, 21, 25, 27, 29, 31, 33, 35, 37, 39, 41, 43, 45, 47, 53, 55, 57, 59
CALLE ALTA FUENTE	1, 2, 3, 4, 5, 6, 7, 8, 9, 10, 11, 12, 13, 14, 15, 16, 17, 18, 19, 20, 21, 22, 23, 24, 25, 27, 29, 31, 33, 35, 37, 39, 41, 43, 45, 47, 49, 51, 53, 55, 57
CALLE ANDALUCIA	1, 2, 3, 4, 5, 6, 7, 8, 9, 10, 11, 12, 13, 14, 15, 16, 17, 18, 31, 33
CALLE ARCO VILLA	1, 3, 4, 5, 7, 9, 10, 11, 12, 15, 16, 17, 18, 19, 20, 21, 22, 23, 24, 26, 27
CALLE ARCOS	1, 2, 3, 4, 6, 8
CALLE BAHONDILLO	1, 2, 3, 4, 5, 6, 7, 8, 9, 10, 12, 14, 16, 18, 20, 22, 24, 26, 28, 36
CALLE BAJA FUENTE	1, 2, 4, 5, 6, 7, 8, 9, 10, 11, 12, 13, 14, 15, 16, 17, 18, 19, 20, 21, 22, 24, 25, 27, 29, 30, 31, 32, 33, 34, 35, 36, 37, 38, 39, 40, 42, 44, 45, 46, 47, 48, 49, 50, 51, 52, 53, 54, 55, 57, 58, 59, 60, 61, 62, 63, 64, 66, 68, 70, 71, 72, 73, 74, 75, 76, 77, 78, 79, 80, 82, 83, 85, 86, 87, 88, 89, 90, 94, 96
CALLE BAÑUELO ALTO	1, 2, 3, 4, 5, 7, 8, 9, 10, 11, 12, 13, 14, 15, 16, 17, 18, 19, 20, 22, 24, 26, 28
CALLE BLAS INFANTE	1, 2, 3, 4, 5, 6, 7, 8, 9, 10, 11, 12, 13, 14, 15, 16, 18, 20, 22, 24, 26
CALLE CALLEJUELA	1, 2, 3, 4, 5, 6, 7, 8, 9, 11, 13, 14, 16, 18, 20
CALLE CALVARIO	1, 2, 3, 4, 5, 6, 7, 8, 9, 10, 11, 12, 13, 14, 15, 16, 17, 18, 19, 20, 21, 22, 23, 25, 26, 27, 28, 29, 30, 31, 32, 33, 34, 35, 36, 37, 38, 39, 40, 41, 42, 43, 44, 45, 47, 49, 51, 53, 55, 57, 59, 61, 63
CALLE CARNICERIA	2, 3, 4, 5, 6, 7, 8, 9, 10, 11, 12, 13, 14, 16, 18, 20, 22, 24, 26, 28, 30, 32, 34, 36, 38, 40, 42, 44, 46
CALLE CARRETERA (DE LA)	2, 8, 10, 11, 13, 15, 17, 19, 21
CALLE CARRIL	3, 5, 7, 9, 11, 13, 15, 17, 19, 21, 23, 25, 27
CALLE CARRIL ALTO	1, 2, 3, 4, 5, 6, 7, 9, 11, 13, 15
CALLE CERON	1, 2, 4, 6, 8
CALLE CERRADURA 1 (LA)	1, 2, 3, 4, 5, 6, 7, 8, 9, 10, 11, 12, 13, 14, 15, 16, 17, 18, 19, 20, 21, 22, 23, 24, 25, 26, 27, 28, 29, 30, 32, 33, 34, 35, 36, 37, 38, 41, 43, 45, 47, 49, 51, 53, 55, 57, 61, 63
CALLE CERRADURA 2 (LA)	1, 2, 3, 4, 6, 8, 10, 12, 14, 16, 18
CALLE CERRADURA 3 (LA)	1, 2, 3, 4, 5, 6, 7, 9, 11, 13, 15, 17, 19
CALLE CERRADURA 4 (LA)	1, 2, 3, 4, 6, 7, 8, 9, 10, 11, 12, 13, 14, 15, 16, 17, 18, 19, 20, 21, 22, 23, 24, 25, 26, 27, 28, 29, 30, 33, 35, 37, 39
CALLE CERRADURA 5 (LA)	1, 3, 5, 7, 9, 11, 13
CALLE CERRILLO (EL)	4
CALLE CERVANTES	1, 3, 5, 7, 9, 11, 13
CALLE CHAQUETAS	2, 4, 6, 8, 10, 12, 16, 18
CALLE CHORREADERO	1, 2, 3, 5, 6, 7, 9, 11, 13, 15, 19, 21, 23, 25, 27, 29, 31, 33, 35, 37
CALLE COCHERAS	1, 2, 4
CALLE CRUZ	1, 2, 3, 4, 5, 6, 7, 8, 9, 10, 11, 12, 14, 16, 18
CALLE CRUZ ALTA	1, 2, 36, 38
CALLE CUEVAS FUENTE	1, 2, 3, 4, 5, 6, 7, 8, 9, 10, 11, 12, 13, 14, 15, 16, 17, 18, 19, 20, 21, 23, 24, 25, 26, 27, 28, 29, 30, 31, 32, 33, 34, 35, 36, 37, 38, 39, 40, 41, 42, 43, 44, 45, 46, 47, 48, 49, 50, 51, 52, 53, 54, 55
CALLE CUEVAS R ALTO	44
CALLE DOCTOR MARAÑÓN	1, 2, 3, 4, 5, 6, 7, 8, 10, 12, 14
CALLE DONANTES DE SANGRE	1

INFORME DE VIALES DE PEGALAJAR
NOMBRE NORMALIZADO: Pegalajar_BP_01
NOMBRE ÁREA DE INFLUENCIA: 23067_BP_01

VIALES DE PEGALAJAR	
Nombre de vía	Rango de portales
CALLE ERAS	2, 4, 6, 8, 9, 10, 11, 12, 13, 14, 15, 16, 17, 19, 20, 21, 22, 23, 24, 25, 26, 27, 29, 30, 31, 32, 34, 35, 36, 38, 39, 40, 41, 42, 43, 44, 45, 46, 47, 48, 49, 50, 52, 54, 56, 58, 60, 62
CALLE FEDERICO GARCIA LORCA	1, 2, 3, 4, 5, 6, 7, 8, 9, 10, 11, 12, 13, 14, 15, 17, 19, 21, 23
CALLE FUENTE DE LA REJA	3, 5, 7, 8, 14, 16
CALLE GRUPO PAZ MANZANA CINCO	2, 3, 4, 5, 6, 7, 8
CALLE GRUPO PAZ MANZANA CUATRO	1, 2, 4, 6, 7, 8, 26
CALLE GRUPO PAZ MANZANA DOS	2, 4, 6
CALLE GRUPO PAZ MANZANA TRES	1, 2, 3, 7
CALLE GRUPO PAZ MANZANA UNO	1, 3, 4, 5, 6, 8
CALLE HAZA DE JESUS	1, 2, 4, 5, 6, 7, 9, 10, 11, 13, 14, 15, 18, 19, 22
CALLE HAZA DEL PARRAL	1, 2, 3, 4, 5
CALLE HORNO	1, 2
CALLE IRUELA	2, 3, 4
CALLE JUAN XXIII	2, 4, 6, 8, 10, 12, 14
CALLE LLANA	1, 2, 3, 4, 5, 6, 7, 8, 9, 10, 11, 12, 14, 16
CALLE MAESTRA	1, 2, 3, 4, 5, 6, 7, 8, 9, 10, 11, 12, 13, 14, 15, 19, 21, 23, 25, 27, 29, 31, 33, 35, 37, 39, 41, 43, 45, 47, 49, 51, 53, 55, 57, 59, 61, 63, 65
CALLE MAESTRO SERRANO	1, 2, 3, 4, 5, 6, 7, 8, 9, 11, 13
CALLE NICOLAS MORA VALENZUELA	1, 2, 3, 5, 7, 10
CALLE NOGUERAS	1, 2, 5, 6, 7, 8, 9, 10, 12, 13, 14, 15, 16, 17, 18, 19, 20, 22, 23, 24, 26, 28, 30, 31, 32, 33
CALLE NUEVA	1, 2, 3, 4, 5, 6, 7, 8, 9, 10, 11, 12, 13, 15, 17, 19, 21, 23, 25
CALLE NUEVA PAZ	2, 4, 6, 8, 10, 12, 14
CALLE OLIVO	1, 2, 3, 4, 5, 6, 7, 8, 9, 10, 12
CALLE PARRAS	1, 2, 5, 7, 8, 9, 10, 11, 12, 13, 14, 16, 19, 20, 21, 22, 24, 25, 26, 27, 28, 29, 30, 32, 34, 36
CALLE PARRAS ALTAS	1, 3, 4, 6, 8, 10, 11, 12, 13, 14, 15, 16, 17, 18, 19, 20, 22, 24, 26, 28, 30, 32, 34
CALLE PATINES	1, 2, 3, 4, 5, 6, 7, 11, 13, 15, 17, 19, 21, 23
CALLE PEÑUELAS	1, 2, 4, 6, 8, 10, 12, 14, 16, 18
CALLE PINTOR JUAN ALMAGRO	2, 4, 6, 8, 10, 12, 14, 16, 18, 20, 22, 24
CALLE PLAZA DE TOROS	1, 2, 3, 4, 5, 6, 7, 9, 10, 11, 13
CALLE POCASANGRE	1, 2, 3, 4, 5, 6, 7, 8, 9, 10, 11, 13, 15
CALLE POZOS	1, 3, 5, 7, 8, 9, 11, 12, 13, 15, 16, 17, 18, 19, 20, 21, 22, 23, 25, 27, 29, 31, 33, 35, 37, 39, 41, 43, 45, 53, 55, 57, 59, 61, 63
CALLE PROYECTO A	4
CALLE PROYECTO B	1, 2, 3, 4, 5, 6, 7, 8, 10, 12, 18, 20
CALLE REAL	1, 2, 3, 4, 5, 6, 7, 8, 9, 10, 11, 12, 13, 15, 16, 17, 18, 19, 20, 21, 22, 23, 24, 25, 26, 27, 28, 29, 30, 32, 34
CALLE RELEX	1, 2, 3, 4, 5, 6, 7, 8, 9, 10, 11, 12, 14, 18, 20, 22, 24, 26, 28, 30
CALLE ROMERAL ALTO	1, 2, 3, 4, 7, 8, 9, 10, 11, 12, 13, 14, 15, 17, 18, 19, 20, 21, 22, 23, 24, 25, 26, 27, 28, 29, 30, 31, 32, 33, 34, 36, 38, 40, 42, 44, 46, 48
CALLE ROMERAL BAJO	1, 2, 3, 4, 6, 7, 8, 9, 10, 11, 12, 13, 14, 15, 16, 17, 18, 19, 20, 21, 22, 23, 24, 25, 26, 27, 28, 29, 30, 32, 33, 34, 35, 36, 38, 40, 42, 44, 46, 47, 48, 49, 50, 51, 52, 54, 56, 58, 60, 62, 64, 66, 68, 70, 72, 74, 76, 78
CALLE ROSALES (LOS)	1, 2, 3, 4, 5, 6, 7, 8, 9, 10, 11, 12, 13, 14, 15, 16, 17
CALLE SAN ANTONIO	1, 2, 3, 4, 5, 6, 7, 8, 9, 10, 19
CALLE SAN GREGORIO	1, 2, 3, 4, 5, 6, 7, 8, 9, 10, 11, 12, 13, 14, 15, 16, 17, 18, 19, 20, 21, 22, 23, 24, 26, 28, 30, 32
CALLE SANTA ANA	1, 2, 3, 4, 5, 6
CALLE SANTA LUCIA	1, 3, 4, 5, 6, 7, 8, 10, 12, 14, 16, 18, 20, 22
CALLE SANTA MARIA	1, 2, 3, 4, 5, 6, 7, 8, 10
CALLE SANTA TERESA	1, 2, 3, 4, 5, 6, 7, 8, 9, 10, 11, 12, 13, 14, 15, 16, 17, 18, 19, 20, 21, 22, 23, 24, 25, 26, 27, 28
CALLE TERCIAS	1, 2, 3, 4, 5, 6, 8, 9, 10, 12, 14, 16, 18, 20

INFORME DE VIALES DE PEGALAJAR

NOMBRE NORMALIZADO: Pegalajar_BP_01

NOMBRE ÁREA DE INFLUENCIA: 23067_BP_01

VIALES DE PEGALAJAR	
Nombre de vía	Rango de portales
CALLE TOSQUILLA	1, 2, 3, 4, 5, 6, 7, 8, 10
CALLE TRASCASTILLO	1, 2, 3, 4, 5, 6, 7, 8, 9, 10, 12, 24, 65, 67, 69, 71, 73, 75
CALLE TRAVESIA POZOS	1, 2, 4, 6
CALLE VICENTE ALEIXANDRE	1, 2, 3, 4, 5, 6, 7, 8, 9, 10, 11, 12, 14, 16
CALLE VILLA	1, 2, 3, 5, 6, 7, 9, 11, 13, 14, 15, 16, 17, 19, 20, 21, 22, 23, 24, 25, 26, 27, 28, 29, 30, 31, 32, 33, 34, 35, 36, 37, 39, 43, 45, 47, 49, 51, 53, 55, 57
CALLE VILLAJOS	2, 3, 4, 5, 6, 7, 8, 9, 11, 13, 15, 17, 19, 21
CALLE VIRGEN DE LAS NIEVES	1, 2, 3, 4, 5, 6
CALLE ZUMBAJARROS	1, 2, 3, 4, 5, 6, 7, 8, 9, 10, 11, 12, 13, 14, 15, 16, 17, 18, 19, 20, 21, 23
CALLE 1 POLIGONO	0, 7
CALLE 2 ELCERCADILLO	2
CALLE 2 POLIGONO	0
CALLE 3 POLIGONO	0
CALLE 4 POLIGONO	0
CAMINO DE LA FUENTE DEL PEÑON (DE LA)	0
PASEO PEDRIZA (DE LA)	0
PASEO PUERTO (EL)	0
PLAZA CAMPILLEJO	1, 2, 3, 4, 5, 6, 7, 8, 9, 10
PLAZA CONSTITUCION (LA)	1, 2, 3, 4, 5, 6, 7, 8, 9, 10, 11, 12, 13, 14, 17
PLAZA LAGUNA (LA)	1, 2, 5, 7, 8, 9, 10, 11
TRAVESIA PARRAS	42, 44
URBANIZACION MAJUELOS (LOS)	2, 3, 4, 5, 6, 7, 8, 9, 10, 12, 13, 14, 15, 16, 17, 18, 19, 20, 22, 24, 26, 28, 30, 32, 34, 36, 38, 40, 42
URBANIZACION SIERRA MAGINA	6, 8, 10, 11, 12, 13, 14, 15, 17, 19, 21

SALIDA	23002462 - José Nogué
	2025/23002462/M000000000105
	Fecha: 27/02/2025

INFORME DE VIALES DE PEGALAJAR

NOMBRE NORMALIZADO: Pegalajar_BP_01

NOMBRE ÁREA DE INFLUENCIA: 23067_BP_01

Áreas limítrofes:

No existen áreas limítrofes.

SALIDA	23002462 - José Nogué
	2025/23002462/M000000000105
	Fecha: 27/02/2025

INFORME DE VIALES DE TORREDEL CAMPO

NOMBRE NORMALIZADO: Torredelcampo_BP_01

NOMBRE ÁREA DE INFLUENCIA: 23086_BP_01

Centros del área:

23002449 - I.E.S. Las Fuentezuelas

23002462 - E.A.S.D. José Nogué

Viales incluidos en el área

VIALES DE TORREDEL CAMPO	
Nombre de vía	Rango de portales
AVENIDA BAILEN (DE)	0
AVENIDA CONSTITUCION	1, 2, 3, 4, 5, 6, 7, 8, 9, 10, 11, 12, 13, 14, 15, 16, 17, 18, 19, 20, 21, 22, 23, 24, 25, 26, 27, 28, 29, 30, 31, 32, 33, 34, 35, 36, 37, 38, 39, 40, 41, 42, 43, 44, 45, 46, 47, 48, 49, 50, 51, 52, 53, 54, 55, 56, 57, 58, 59, 60, 61, 62, 63, 64, 65, 66, 67, 68, 69, 70, 71, 72, 73, 74, 75, 76, 77, 78, 79, 80, 81, 82, 83, 84, 85, 86, 87, 88, 89, 90, 91, 92, 93, 94, 95, 96, 97, 98, 99, 100, 101, 102, 103, 104, 105, 106, 107, 108, 109, 110, 111, 112, 113, 114, 115, 116, 117, 118, 119, 120, 121, 122, 123, 124, 125, 126, 127, 128, 129, 130, 131, 132, 133, 134, 135, 136, 137, 138, 139, 140, 141, 142, 143, 144, 145, 146, 148, 150, 151, 152, 153, 154, 155, 156, 157, 158, 159, 160, 161, 162, 163, 164, 165, 166, 167, 168, 169, 170, 171, 172, 173, 174, 175, 176, 177, 178, 179, 180, 181, 182, 183, 184, 185, 186, 187, 188, 189, 190, 191, 192, 193, 194, 195, 197, 198, 199, 200, 201, 202, 203, 204, 205, 206, 207, 208, 209, 210, 211, 212, 213, 214, 215, 216, 217, 219, 228
AVENIDA LLANOS (LOS)	0, 1, 2, 3, 4, 5, 7
CALLE AGUA (DEL)	1, 2, 3, 4, 5
CALLE AGUILAR	2, 3, 4, 5, 6, 7, 8, 9, 10, 11, 12, 13, 14, 15, 16, 17, 18, 19, 20, 21, 22, 23, 24, 25, 26, 27, 28, 29, 30, 31, 32, 33, 34, 35, 36, 37, 38, 39, 40, 41, 42, 43, 44, 45, 46, 47, 48
CALLE ALBAICIN	1, 2, 3, 4, 5, 6, 7, 8, 9, 10, 11, 12, 13, 14, 15, 16, 17, 18, 19, 20, 21, 22, 23, 24, 25, 26, 27, 28, 29, 30, 31, 32, 33, 34, 35, 36, 37, 38, 39, 40, 41, 42, 43, 44, 45, 46
CALLE ALCANTARILLA	1, 2, 3, 4, 5, 6, 7, 8, 10, 12
CALLE ALCAUDETE	0
CALLE ALMERIA	1, 2, 3, 4, 5, 7, 9, 11, 13, 15, 17, 19, 21, 23, 25, 27, 29, 31, 33, 35, 37, 39, 41, 45, 47, 49, 51, 53, 55, 57, 59, 61, 63, 67, 69, 71
CALLE ALONDRA	1, 2, 4, 6, 8, 10, 12, 14, 16, 18, 20
CALLE ANCHA	1, 2, 3, 4, 5, 6, 7, 8, 9, 10, 11, 12, 13, 14, 15, 16, 18, 19, 20, 22, 24
CALLE ANDALUCIA	1, 2, 3, 4, 5, 6, 7, 8, 9, 10, 11, 12, 13, 14, 15, 16, 17, 18, 19, 20, 21, 22, 23, 24, 25, 26, 27, 28, 29, 30, 31, 32, 33, 35, 37, 38, 39, 40, 41, 42, 43, 45, 46, 47, 48, 49, 50, 51, 52, 53, 54, 55, 56, 57, 59, 61, 63, 65, 67, 69, 71, 73, 75, 77, 79, 81, 83, 85, 87, 89, 91, 93, 95, 97, 99, 101, 103, 105, 107, 109, 111, 113, 115, 117, 119
CALLE ANDUJAR	1, 2, 3, 4
CALLE ANTEQUERA	1, 2, 3, 4, 5, 6, 7, 8, 9, 10, 11, 12, 13, 14, 15, 16, 17, 18, 19, 20, 21, 22, 23, 24, 25, 26, 27, 28, 29, 30, 31, 32, 33, 34, 35, 36, 37, 38, 39, 40, 41, 42, 43, 44, 45, 46, 47, 48, 49, 50, 51, 52, 53, 54, 55, 56, 57, 58, 59, 60, 61, 62, 63, 64, 65, 66, 67, 68, 69, 70, 71, 72, 73, 74, 75, 76, 77, 79, 81, 83, 85, 87, 88, 89, 91, 93, 95, 97, 99, 101, 115
CALLE ANTONIO CABRERO	1, 2, 3, 4, 5, 6, 7, 8, 9, 10, 11, 12, 14, 16
CALLE ANTONIO MOLINA	1, 2, 3, 4, 5, 6, 7, 8, 9, 10, 11, 12, 13, 14, 15, 16, 17, 18, 19, 20, 21, 22, 23
CALLE ARAGON	1, 2, 3, 4, 5, 6, 7, 8, 9, 10, 11, 12, 13, 14, 15, 16, 17, 18, 19, 20, 21, 23, 24, 25, 27
CALLE ARENALES	1, 2, 3, 4, 5, 6, 7, 8, 9, 10, 11, 12, 13, 14, 15, 16, 17, 18, 19, 20, 21, 22, 23, 24, 25, 26, 27, 28, 29, 30, 31, 32, 33, 34, 35, 36, 37, 38, 39, 40, 42, 44, 46, 48, 50, 52, 54, 55, 56, 57, 58, 59, 60, 61, 62, 63, 64, 65, 66, 67, 68, 69, 70, 71, 72, 73, 75, 77, 79, 81, 83, 85, 87
CALLE ARJONA	0, 1, 2, 4, 6
CALLE ARJONILLA	0
CALLE ASENSIO LOPEZ	1, 2, 3, 4, 5, 6, 7, 8, 9, 10, 11, 12, 13, 14, 16, 18, 20, 22, 24, 26
CALLE BAEZA	0
CALLE BARAKALDO	1, 2, 3, 4, 5, 6, 7, 8, 9, 10, 11, 12, 13, 14, 15, 16, 17, 18, 19, 20, 21, 22, 24
CALLE BARTOLOME VILLAR "ALBARDONERO"	16
CALLE BENEFICIADOS	1, 2, 3, 4, 5, 6, 7, 8, 9, 10, 11, 12, 13, 14, 15, 16, 17, 19, 21, 22, 23, 24, 25, 26, 27, 28, 29, 31

INFORME DE VIALES DE TORREDELCAMPO
NOMBRE NORMALIZADO: Torredelcampo_BP_01
NOMBRE ÁREA DE INFLUENCIA: 23086_BP_01

VIALES DE TORREDELCAMPO	
Nombre de vía	Rango de portales
CALLE BERRUECO (EL)	39, 40, 41, 42, 43, 44, 45, 46, 47, 48, 49, 50, 51, 52, 53, 54, 59, 60, 61, 62, 63, 64, 65, 66, 67, 68
CALLE BLAS FERNANDEZ	2, 4, 6, 8, 10, 12, 14, 16, 18, 20, 22, 24, 26, 28, 30, 32
CALLE BLAS INFANTE	1, 2, 3, 4, 5, 6, 7, 8, 9, 11, 13, 15, 17, 19
CALLE BOSQUE DE LA BAÑIZUELA	57, 59, 61, 63, 65, 67, 69, 71, 73, 75, 77, 79, 81, 83, 85, 87, 89, 91, 93, 95
CALLE CADIZ	1, 2, 3, 4, 5, 6, 7, 8, 9, 10, 11, 12, 13, 14, 15, 16, 17, 18, 19, 21, 22, 23, 24, 25, 26, 29, 32, 35, 36, 37, 38, 39, 40, 41, 42, 43, 44, 45, 46, 47, 48, 49, 50, 51, 52, 53, 54, 55, 56, 57, 58, 59, 60, 61, 62, 63, 64, 65, 66
CALLE CALVARIO	1, 2, 3, 4, 5, 6, 7, 8, 9, 10, 11, 12, 13, 14, 15, 17, 19, 21, 23, 25, 27, 29
CALLE CALVO SOTELO	1, 2, 3, 4, 5, 6, 7, 8, 9, 10, 11, 12, 13, 14, 15, 16, 17, 18, 19, 20, 21
CALLE CAMILO JOSE CELA	1, 2, 3, 5, 6, 7, 8, 9, 11, 13, 15, 17, 19
CALLE CAMINO OLLA (DE LA)	1, 2, 3, 5, 7, 9, 11, 13, 15, 17, 19, 21, 23, 25, 27, 29
CALLE CAÑUELO	1, 2, 3, 4, 5, 6, 7, 8, 9, 10, 11, 12, 13, 14, 15, 16, 17, 18, 19, 20, 21, 22, 23, 24, 25, 26, 27, 28, 29, 30, 31, 32, 33, 34, 35, 36, 37, 38, 39, 40, 41, 42, 43, 44, 45, 46, 47, 48, 49, 50, 51, 52, 53, 54, 55, 57, 59, 61, 63, 65, 67, 69, 71, 73, 75, 77, 79, 81, 83, 85
CALLE CARLOS CANO	1, 3, 13, 19
CALLE CARNICERIA	1, 2, 3, 4, 5, 6, 7, 8, 9, 11
CALLE CARRERA ALTA	1, 3, 5, 6, 7, 8, 9, 10, 11, 12, 13, 14, 15, 16, 17, 18, 19, 20, 21, 22, 23, 24, 25, 26, 27, 28, 29, 30, 31, 32, 33, 34, 35, 36, 37, 38, 39, 40, 41, 42, 43, 44, 45, 46, 47, 48, 49, 50, 51, 52, 53, 54, 55, 56, 57, 58, 59, 60, 61, 62, 63, 64, 65, 66, 67, 68, 69, 70, 71, 72, 73, 74, 75, 77, 78, 79, 80, 81, 82, 83, 84, 85, 86, 87, 88, 89, 90, 91, 92, 93, 94, 95, 96, 97, 98, 99, 100, 101, 102, 103, 104, 105, 106, 108, 110, 112, 114, 116, 118, 120, 122, 124, 126, 128, 130
CALLE CARRERA BAJA	1, 2, 3, 4, 5, 6, 7, 8, 9, 10, 11, 12, 13, 14, 15, 16, 17, 18, 19, 20, 21, 22, 23, 24, 25, 26, 27, 28, 29, 30, 31, 32, 33, 34, 35, 36, 37, 38, 39, 40, 42, 44, 45, 46, 47, 48, 49, 50, 51, 52, 53, 54, 55, 56, 57, 58, 59, 60, 61, 62, 63, 64, 65, 66, 68, 70, 71, 72, 73, 74, 75, 76, 77, 78, 79, 80, 82, 84, 86, 88, 90, 92, 94, 96
CALLE CASTIL (EL)	0, 55, 56, 57, 58
CALLE CASTILLA	2, 3, 4, 5
CALLE CAZORLA	0
CALLE CELEDONIO COZAR	4, 5, 10, 17, 19, 26, 28, 39, 41
CALLE CERROJO	5, 9, 11, 13, 15, 17, 19, 21, 23
CALLE CERVANTES	1, 2, 4, 6
CALLE CID CAMPEADOR	1, 2, 3, 4, 5, 6, 7, 8, 9, 10, 11, 12, 13, 14
CALLE CLARA CAMPOAMOR	17, 26, 40
CALLE CORDEL DE CUESTA RASA	1, 2, 3, 4, 5, 6, 7, 8, 9, 10, 11, 12, 13, 14, 15, 16, 17, 18, 19, 20, 21, 22, 23, 24, 25, 26, 27, 28, 30, 32, 34, 36
CALLE CORDOBA	2, 3, 4, 5, 6, 7, 8, 9, 10, 11, 12, 13, 14, 15, 16
CALLE CRISTOBAL COLON	2, 4, 5, 6, 7, 8, 9, 10, 11, 12, 13, 14, 15, 16, 17, 18, 19, 20, 21, 22, 23, 24, 25, 26, 27, 28, 29, 30, 31, 32, 33, 34, 35, 36, 37, 38, 39, 40, 41, 42, 43, 44, 45, 46, 47, 48, 49, 51, 53
CALLE CRUCES	1, 2, 3, 4, 5, 6, 7, 8, 9, 10, 11, 12, 13, 14, 15, 16, 17, 18, 19, 20, 21, 22, 23, 24, 25, 26, 27, 28, 29, 30, 31, 33, 35
CALLE DOCTOR CALLEJA	1, 2, 3, 4, 5, 6, 7, 8, 10, 12, 14
CALLE DOCTOR FLEMING	1, 2, 3, 4, 5, 6, 7, 8, 9, 10, 11, 12, 13, 14, 15, 16, 17, 18, 19, 20, 21, 22, 23, 24, 25, 26, 27, 28, 29, 30, 31, 32, 33, 34, 35, 36, 37, 38, 39, 41
CALLE DOCTOR SEVERO OCHOA	1, 2, 3, 4, 5, 6, 7, 8, 10, 12, 14, 16, 18
CALLE DOLORES IBARRURI	6
CALLE ENAMORADOS (DE LOS)	1, 2, 3, 4, 5, 6, 7, 8, 9, 10, 11, 12, 13, 14, 15, 16, 17, 18, 19, 20, 21, 22, 24
CALLE ESCAÑUELA	0, 2, 4, 6, 8, 10, 12, 14, 16
CALLE FEDERICO GARCIA LORCA	1, 2, 3, 4, 5, 6, 7, 8, 9, 10, 11, 12, 14, 16
CALLE FERNANDO EL CATOLICO	1, 2, 3, 4, 5, 6, 8, 10, 12, 14, 16, 18, 20, 22, 24, 26, 28, 30, 34
CALLE FUENTE NUEVA	1, 2, 3, 5, 7, 8, 9, 10, 11, 12, 13, 14, 15, 16, 17, 18, 19, 20, 21, 22, 23, 24, 25, 26, 27, 28, 29, 30, 31, 32, 33, 34, 35, 36, 38, 40, 42

INFORME DE VIALES DE TORREDELCAMPO
NOMBRE NORMALIZADO: Torredelcampo_BP_01
NOMBRE ÁREA DE INFLUENCIA: 23086_BP_01

VIALES DE TORREDELCAMPO	
Nombre de vía	Rango de portales
CALLE GARCIEZ	1, 2, 3, 4, 5, 6, 7, 8, 9, 10, 11, 12, 13, 14, 15, 16, 17, 18, 19, 20, 21, 22, 23, 24, 25, 26, 27, 28, 29, 30, 31, 32, 33, 34, 35, 36, 37, 38, 39, 40, 41, 42, 43, 44, 45, 46, 47, 48, 49, 50, 51, 52, 53, 54, 56, 58, 60
CALLE GARCIEZ 01	72
CALLE GARCIEZ 03	62, 63, 64, 65
CALLE GIBRALTAR ESPAÑOL	1, 2, 3, 4, 5, 6, 7, 8, 9, 10
CALLE GOYA	1, 2, 3, 4, 5, 6
CALLE GRANADA	2, 4
CALLE GRANADOS	1, 2, 3, 4, 5, 6, 7, 8, 9, 10, 11, 12, 13, 14, 15, 16, 17, 18, 19, 20, 21, 22, 23, 24, 25, 26, 27, 28, 29, 30, 31, 33, 34, 35, 36, 37, 38, 39, 40, 41, 42, 43, 44, 45, 46, 47, 48, 49, 50, 51, 52, 53, 54, 55, 56, 57, 58, 59, 60, 61, 62, 63, 64, 65, 66, 67, 68, 69, 70, 71, 72, 73, 74, 75, 76, 77, 78, 79, 81, 83, 85, 87, 89, 91
CALLE GUADALQUIVIR	1, 2, 3, 4, 5, 6, 7, 8, 9, 10
CALLE GUARDIA	1, 2, 3, 4, 5, 6, 7, 8, 9, 10, 11, 12, 13, 14, 15, 16, 17, 18, 19, 20, 21, 22, 23, 24, 25, 26, 27, 28, 29, 30, 31, 32, 33, 34, 36, 38
CALLE HERMANOS ARROYO SEVILLA	1, 2, 3, 4, 5, 6, 7, 8, 9, 10, 11, 12, 13, 14, 15, 16, 17, 18, 19, 20, 21, 22, 23, 24, 25, 26, 27, 28, 29, 30, 31, 32, 33, 34, 35, 36, 37, 38, 39, 40, 42
CALLE HERNAN CORTES	1, 3, 4, 5, 6, 7, 8, 9, 10, 11, 12, 13, 14, 16, 17, 18, 20, 22, 24, 26
CALLE HORNILLOS (LOS)	0, 1
CALLE HORNO PARRAS	1, 2, 3, 4, 5, 6, 7, 8, 9, 10, 11, 13, 14, 15, 16, 17, 18, 19, 20, 21, 22, 23, 24, 25, 26, 27, 28, 29, 30, 31, 32, 33, 34, 35, 36, 37, 38, 39, 40, 41, 42, 43, 44, 45, 46, 47, 49, 51, 53, 55, 57
CALLE HUERTAS	1, 2, 3, 4, 5, 6, 7, 8, 9, 10, 11, 12, 13, 14, 15, 16, 17, 18, 19, 20, 21, 22, 23, 24, 25, 26, 27, 28, 29, 30, 31, 32, 33, 34, 35, 37, 39, 41, 43, 45, 47, 49, 51, 53, 55, 57
CALLE ISABEL LA CATOLICA	1, 2, 3, 4, 5, 6, 7, 8, 9, 10, 11, 12, 13, 14, 15, 16, 17, 18, 20, 21, 22, 23, 24, 25, 26, 27, 28, 29, 30, 31, 32, 33, 34, 35, 36, 37, 39, 40, 41, 42, 43, 44, 45, 46, 48, 50, 52, 53, 54, 55, 56, 57, 58, 60, 62, 64, 66, 68, 70, 75, 89
CALLE JABALCUZ	1, 2, 3, 4, 5
CALLE JAEN	1, 2, 3, 4, 5, 6, 7, 8, 9, 10, 11, 12, 13, 14, 15, 16, 17, 18, 19, 20, 21, 22, 23, 24, 25, 26, 27, 28, 29, 30, 31, 32, 33, 34, 35, 36, 37, 38, 39, 41, 43, 45, 47
CALLE JAMILENA	0, 1, 2, 3, 4, 5, 6, 7, 8, 9, 10, 11, 12, 13, 14, 15, 16, 17, 18, 19, 20, 21, 22, 23, 24, 26
CALLE JOSE VILCHEZ	1, 2, 3, 4, 5, 6, 7, 8, 9, 10, 11, 12, 13, 14, 15, 16
CALLE JUAN DE AUSTRIA	1, 2, 3, 4, 5, 6, 7, 8, 10, 12
CALLE JUAN PABLO II	10, 30
CALLE JUAN PANCORBO	1, 3, 5, 7, 9, 11, 13, 15, 17, 19, 21, 23, 25, 27, 29, 31, 33, 35, 37
CALLE JUAN PARRAS DEL MORAL	1, 2, 3, 4, 5, 6, 7, 8, 9, 10, 11, 12, 13, 14, 15, 16, 17, 18, 19, 20, 21, 22, 23, 24, 25, 26, 27, 28, 29, 30, 31, 32, 33, 34, 35, 36, 37, 38, 40
CALLE JUAN PULGAR	1, 2, 3, 4, 5, 6, 7, 8, 9, 10, 11, 12, 13, 14, 15, 16, 17, 18, 19, 20, 21, 22, 23, 24, 25, 26, 27, 28, 29, 30, 31, 33, 35, 37
CALLE JUAN XXIII	1, 2, 3, 4, 5, 6, 8, 10
CALLE JUANITO VALDERRAMA	1, 2, 3, 4, 5, 6, 7, 8, 9, 10, 11, 12, 13, 14, 15, 16, 17, 19, 21
CALLE LINARES	0
CALLE LLANA	2, 3, 4, 5, 6, 7, 8, 9, 10, 11, 12, 13, 14, 15, 16, 17, 18, 19, 20, 21, 22, 23, 24, 25, 26, 27, 28
CALLE LUNA	1, 2, 3, 4, 5, 6, 7, 8, 9, 10, 11, 12, 13, 14, 15, 16, 17, 18, 19, 20, 21, 22, 23, 24, 26, 28
CALLE MADRID	1, 2, 3, 4, 5, 6, 7, 9, 11, 13, 15, 19
CALLE MALAGA	5, 7
CALLE MANFRIO	2, 4, 6, 8, 10, 12, 14, 16, 18, 24, 26, 28, 30
CALLE MANUEL DE FALLA	1, 2, 3, 4, 5, 6, 7, 8, 9, 10, 11, 12, 13, 14, 15, 16, 17, 18, 19, 20, 21, 22, 23, 24, 25, 26, 27, 28, 29, 30, 31, 33, 35, 37, 39, 41
CALLE MANUEL PANCORBO	1, 3, 4, 5, 6, 7, 8, 9, 10, 12, 13, 14, 15, 16, 17, 18, 19, 20, 21, 22, 24, 26, 28, 30, 32, 34
CALLE MARCELINO	1, 2, 3, 4, 5, 6, 7, 8, 9, 10, 11, 13, 14
CALLE MARIANA PINEDA	1, 14, 16, 18, 30, 47, 48, 49, 54, 56, 58, 59, 61, 62, 64, 66, 68, 70, 76

INFORME DE VIALES DE TORREDELCAMPO
NOMBRE NORMALIZADO: Torredelcampo_BP_01
NOMBRE ÁREA DE INFLUENCIA: 23086_BP_01

VIALES DE TORREDELCAMPO	
Nombre de vía	Rango de portales
CALLE MARTOS	1, 3, 5, 7, 9, 11, 13, 15, 17
CALLE MENENDEZ PIDAL	1, 2, 3, 4, 5, 6, 7, 8, 9, 10, 11, 12, 13, 14, 15, 16, 17, 18, 19, 20, 21, 22, 23, 24, 25, 26, 27, 28, 29, 30, 31, 32, 33, 34, 35, 36, 37, 38, 39, 40, 41, 42, 43, 44, 45, 46, 47, 48, 49, 50, 51, 52, 53, 54, 55, 56, 57, 58, 59, 61, 63, 65, 67
CALLE MIGUEL HERNANDEZ	1, 3, 4, 5, 6, 7, 8, 9, 10, 11, 12, 13, 14, 15, 16, 17
CALLE MINGO LOPEZ	1, 2, 3, 4, 5, 6, 7, 8, 9, 10, 11, 12, 13, 14, 15, 16, 17, 18, 19, 20, 21, 22, 23, 24, 25, 26, 27, 28, 29
CALLE MOLINO	1, 2, 3, 4, 5, 6, 7, 8, 9, 10, 11, 12, 13, 14, 15, 16, 17, 18, 19, 21, 23
CALLE MORALES	1, 2, 3, 4, 5, 6, 7, 8, 9, 10, 11, 12, 13, 14
CALLE MOSCA	1, 2, 3, 4, 5, 6, 7, 8, 9, 10, 11, 12, 13, 14, 15, 17, 19, 21, 23, 25, 27
CALLE MUÑA (LA)	2, 3, 4, 5, 6, 7, 8, 9, 10, 11, 12, 13, 14, 15, 16, 17, 18, 19, 23, 24, 25, 26, 27, 28, 29, 30, 31, 32, 33, 34, 35, 36, 37, 38
CALLE NUEVA	1, 2, 3, 4, 5, 6, 7, 8, 9, 10, 11, 12, 13, 14, 15, 16, 17, 18, 19, 20, 21, 22, 23, 24, 25, 26, 27, 28, 29, 30, 31, 32, 33, 34, 35, 36, 37
CALLE NUÑEZ DE BALBOA	1, 2, 4, 6, 8, 10, 12, 14, 16, 18, 20, 22, 24, 26
CALLE OSCURA	1, 2, 3, 4, 5, 6, 7, 8, 9, 10, 11, 12, 13, 14, 15, 16, 17, 18, 19, 20, 21, 22, 23, 25
CALLE OSUNA	4
CALLE PARRAS (LAS)	1, 2, 3, 4, 5, 6, 7, 8, 9, 10, 11, 12, 13, 14, 15, 16, 17, 18, 19, 20, 21, 22, 23, 24, 25, 26, 27, 28, 29, 30, 31, 32, 33, 34, 35, 36, 37, 38, 39, 40, 41, 42, 44, 46, 48, 50, 52, 54, 56, 58
CALLE PEÑA DEL CONCEJO	1, 2, 3, 4, 5, 6, 7, 8, 9, 10, 11, 12, 13, 14, 15, 16, 17, 18, 19, 20, 21, 22, 23, 24, 25, 26, 27, 28, 29, 30, 31, 32, 33, 34, 35, 36, 37, 38, 39, 40, 41, 42, 43, 44, 45, 46, 47, 48, 49, 50
CALLE PEÑON DEL CUCO	1, 2, 3, 4, 5, 6, 7, 8, 9, 10, 11, 12, 13, 15, 16, 17, 18, 19, 20, 21, 22, 23, 24, 25, 26, 27, 28, 29, 30, 31, 32, 33, 34, 35, 36, 37, 38, 39, 40, 41, 42, 43, 44, 45, 46, 47, 48, 49, 50, 51, 52, 53, 54, 55, 56, 57, 58, 59, 60, 61, 62, 64, 66, 68, 70, 72, 74
CALLE PERIODISTA CONSTANTINO RUIZ	1, 2, 3, 4, 5, 6, 7, 8, 9, 10, 11, 12, 13, 14, 15, 16, 17, 18, 19, 20, 21, 22, 23, 24, 26
CALLE PERU	1, 2, 3, 4, 5, 6, 7, 8, 9, 10, 11, 12, 13, 14, 15, 16, 17, 18, 19, 20, 21, 22, 23, 24, 25, 26, 27, 28, 29, 30, 31, 32, 33, 34, 35, 37
CALLE PINOS (LOS)	14, 16, 18
CALLE PINTOR ALFONSO PARRAS	1, 2, 3, 4, 5, 6, 7, 8, 9, 10, 11, 12, 13, 14, 15, 16, 17, 18, 19, 20, 21, 22, 23, 24, 25, 26, 27, 28, 30, 32
CALLE PINTOR MANUEL MORAL	1, 2, 3, 4, 5, 6, 7, 8, 9, 10, 11, 12, 13, 14, 15, 16, 17, 18, 19, 20, 21, 23
CALLE PINTOR ZABALETA	1, 2, 3, 4, 5, 6, 7, 8, 9, 10, 11, 12, 13, 14, 15, 16, 17, 18, 19, 21, 22, 23, 24, 25, 26, 27, 28, 29, 30, 31, 32, 33, 34, 35, 36, 37, 38, 39, 40, 41, 42, 43, 44, 45, 46, 47, 48, 49, 50, 51, 52, 53, 55, 57, 59, 61, 63, 65
CALLE PIZARRO	1, 2, 3, 4, 5, 6, 7, 8, 9, 10, 11, 12, 13, 14, 15, 16, 17, 18, 19, 20, 21, 22, 23, 24, 25, 26, 27, 28, 29, 30, 31, 33, 35
CALLE POETA LEON FELIPE	6
CALLE POZO	1, 2, 3, 4, 5, 6, 7, 8, 9, 10, 11, 12, 13, 14, 15, 16, 17, 18, 19, 20, 21, 22, 23, 24, 25, 26, 27, 28, 29, 30, 31, 32, 33, 34, 35, 36, 37, 38, 39, 40, 41, 42, 43, 44, 46, 47, 48, 49, 50, 51, 52, 53, 55
CALLE PRADO REDONDO	1, 3, 4, 5, 6, 7, 8, 9, 10, 11, 12, 13, 14, 15, 16, 17, 18, 19, 20, 21, 22, 23, 24, 25, 26, 27, 28, 29, 30, 31, 32, 33, 34, 35, 36, 38, 40, 42, 44, 46, 48, 50, 52
CALLE PRESIDENTE ADOLFO SUAREZ	11, 31
CALLE PRESIDENTE FELIPE GONZALEZ	20
CALLE PUENTE PALOS	1, 3, 5, 7, 9, 11, 13, 15, 17, 19, 21, 23, 33, 35, 37
CALLE PUENTECILLA	1, 2, 3, 4, 5, 6, 7, 8, 9, 10, 11, 12, 13, 14, 15, 16, 18
CALLE PUERTA DE LA SIERRA	2, 3, 4, 5, 6, 7, 8, 9, 10, 11, 12, 13, 14, 15, 16, 17, 18, 19, 20, 21, 22, 23, 24
CALLE PUERTA DE MARTOS	1, 2, 3, 4, 5, 6, 7, 8, 9, 10, 11, 12, 13, 14, 15, 16, 17, 18, 19, 20, 22, 24, 26
CALLE QUEBRADIZAS	1, 2, 3, 4, 5, 6, 7, 8, 9, 10, 11, 12, 13, 14, 15, 16, 17, 18, 19, 20, 21, 22, 23, 24, 25, 26, 27, 28, 29, 30, 31, 32, 33, 34, 40, 41, 42, 43, 44, 45, 46, 47, 48, 49, 50, 51, 52, 53, 54, 56, 58, 60, 62, 64, 66, 68
CALLE RAFAEL GARCIA MARTOS	1, 2, 3, 4, 5, 6, 7, 8, 9, 10, 12, 14, 16

INFORME DE VIALES DE TORREDELCAMPO
NOMBRE NORMALIZADO: Torredelcampo_BP_01
NOMBRE ÁREA DE INFLUENCIA: 23086_BP_01

VIALES DE TORREDELCAMPO	
Nombre de vía	Rango de portales
CALLE RAMON Y CAJAL	2, 3, 4, 5, 6, 7, 8, 9, 10, 11, 12, 13, 14, 16, 18, 20, 22, 24, 26, 28, 30
CALLE REAL	1, 2, 3, 4, 5, 6, 7, 8, 9, 10, 11, 12, 13, 14, 15, 16, 18, 22, 26, 32
CALLE REPUBLICA ARGENTINA	1, 2, 4, 6, 8, 9, 10, 11, 12, 13, 14, 15, 16, 17, 18, 19, 20, 21, 23, 25, 26, 27, 28, 29, 30, 31, 32, 33, 34, 35, 36, 37, 38, 39, 40, 41, 42, 43, 44, 45, 46, 47, 48, 49, 50, 51, 52, 53, 54, 55, 56, 57, 58, 59, 60, 61, 62, 63, 64, 65, 66, 67, 69, 71, 73, 75, 77, 79, 81, 83, 85, 87, 89, 91, 93, 95, 97, 99, 101, 103, 105, 107, 109, 111, 113
CALLE REY SAN FERNANDO	1, 2, 3, 4, 5, 6, 7, 8, 9, 10, 11, 12, 13, 14, 15, 16, 17, 19
CALLE RINCONADA	1, 2, 3, 4, 5, 6, 7, 8, 9, 10, 11, 12, 13, 14, 15, 16, 17, 18, 19, 20, 21, 22, 23, 25, 27
CALLE ROCIO JURADO	11, 17, 19
CALLE SAN BARTOLOME	1, 2, 3, 4, 5, 6, 7, 8, 10, 11, 12, 13, 14, 15, 16, 17, 18, 19, 20, 21, 22, 23, 24, 25, 26, 27, 28, 29, 30, 31, 32, 33, 34, 36, 37, 38, 39, 40, 41, 42, 43, 44, 45, 46, 47, 48, 49, 51, 52, 53, 54, 55, 56, 57, 58, 59, 60, 61, 62, 63, 64, 66, 68, 69, 70, 71, 72, 73, 74, 75, 76, 77, 78, 79, 80, 81, 82, 84, 85, 86, 88, 90, 92, 94, 96, 98, 100, 102, 104, 106, 110, 112, 114, 116, 118, 120, 122, 124, 126, 128, 130, 132, 134, 136, 138, 140, 142, 144, 146, 148, 150, 152
CALLE SAN BLAS	1, 2, 3, 4, 5, 6, 7, 8, 9, 10, 11, 12, 13, 15
CALLE SAN CRISTOBAL	1, 2, 3, 4, 6, 8, 10, 12
CALLE SAN FRANCISCO	1, 2, 3, 4, 5, 6, 7, 8, 9, 10, 11, 12, 13, 14, 15, 16, 17, 18, 19, 20, 21, 22, 23, 24, 25, 26, 27, 28, 29, 30, 31, 32, 33, 35, 36, 37, 38, 39, 40, 41, 42, 43, 44, 46, 48, 50, 52, 54, 56, 58, 60, 62, 64
CALLE SAN JOAQUIN	2, 3, 4, 6, 8, 10, 12, 14, 16, 18
CALLE SAN JOSE	1, 2, 3, 4, 5, 6, 7, 8, 9, 10, 11, 12, 13, 14, 15, 16, 17, 18, 19, 20, 21, 22, 23, 24, 25, 26, 27, 28, 29, 30, 31, 32, 33, 35, 37, 39, 41, 43, 45, 47, 49
CALLE SAN JUAN	1, 2, 3, 4, 5, 6, 7, 8, 9, 10, 11, 12, 13, 14, 15, 16, 17, 18, 19, 20, 21, 22, 23, 24, 25, 26, 27, 28, 29, 30, 31, 32, 33, 34, 35, 36
CALLE SAN MIGUEL	1, 2, 3, 4, 5, 7, 9, 11
CALLE SAN PABLO	1, 2, 3, 4, 5, 6, 7, 8, 9, 10, 11, 12, 13, 14, 15, 16, 17, 18, 20, 22, 24, 26, 28, 30, 32
CALLE SAN SEBASTIAN	1, 2, 3, 4, 5, 6, 8, 9, 10, 11, 12, 13, 14, 15, 16, 17, 18, 19, 20, 21, 22, 23, 24, 25, 26, 27, 28, 29, 30, 31, 32, 33, 34, 35, 36, 37, 38, 39, 40, 41, 42, 43, 44, 45, 46, 47, 48, 49, 50, 51, 52, 53, 54, 55, 56, 57, 58, 59, 60, 61, 62, 63, 64, 65, 66, 67, 68, 69, 70, 71, 72, 73, 74, 75, 77, 79, 81, 82, 83, 84, 85, 86, 87, 89, 91, 93, 95, 97, 99, 101, 103, 105, 107, 109, 111, 113, 115, 117, 119, 121, 123, 125, 127, 129, 131, 133, 135, 137, 139, 141
CALLE SANTA ANA	1, 3, 4, 5, 6, 7, 8, 9, 10, 11, 12, 13, 14, 15, 16, 17, 18, 19, 20, 21, 22, 23, 24
CALLE SENECA	1, 2, 3, 4, 5, 6, 7, 8, 9, 10, 11, 13, 15
CALLE SEVILLA	1, 2, 4, 6, 8, 10, 12, 14, 16, 18, 20, 22, 24, 26, 28, 30, 32, 34, 36, 38, 40, 42, 44, 46, 48, 50, 52, 54, 56, 58
CALLE SOL	1, 2, 3, 4, 5, 6, 7, 8, 9, 10, 11, 12, 13, 14, 15, 16, 17, 18, 19, 20
CALLE TIENDAS (LAS)	1, 2, 3, 4, 5, 6, 7, 8, 9, 10, 11, 12, 14
CALLE TOMILLAR	1, 2, 3, 4, 5, 6, 7, 8, 9, 10, 11, 12, 13, 14, 15, 16, 17, 18, 19, 20, 21, 22, 23, 24, 25, 26, 27, 28, 30, 31, 32, 33, 34, 35, 36, 37, 38, 39, 40, 41, 42, 43, 44, 45, 46, 47, 48, 50, 52, 54, 56, 58, 60, 62, 64, 66, 68, 70, 72, 74
CALLE TORRECILLAS	1, 2, 4, 6, 8, 10, 12, 13, 14, 15, 16, 18, 19, 20, 21, 22, 23, 38, 42
CALLE TORREDONJIMENO	0, 1, 2, 3, 4, 5, 6, 7, 8, 9, 10, 11, 12, 13, 14, 15, 16, 17, 18, 19, 20, 21, 23, 25, 27, 29, 31, 33
CALLE UBEDA	0
CALLE V CENTENARIO	1, 2, 3, 4, 5
CALLE VALDEPEÑAS DE JAEN	0
CALLE VALENCIA	2, 5, 7
CALLE VALVERDE	1, 2, 3, 4, 5, 6, 8
CALLE VEGA	1, 2, 3, 4, 5, 6, 7, 8, 9, 10, 11, 12, 13, 14, 15, 16, 17, 18, 19, 20, 22, 24, 26, 28
CALLE VEINTIOCHO DE FEBRERO	1, 2, 3, 4, 5, 6, 7, 8, 9, 10, 11, 12, 13, 14, 15, 16, 17, 18, 19, 20, 21, 22, 23, 24, 25, 26, 27, 28, 29, 30, 31, 32, 34, 36
CALLE VELAZQUEZ	1, 2, 3, 4, 5, 6, 7, 8, 9, 10, 11, 12, 13, 14, 15, 16, 17, 18, 19, 20, 21, 22, 23, 24, 25, 26, 27, 28, 29, 30, 31, 32, 33, 34, 35, 37, 38, 39

INFORME DE VIALES DE TORREDELCAMPO
NOMBRE NORMALIZADO: Torredelcampo_BP_01
NOMBRE ÁREA DE INFLUENCIA: 23086_BP_01

VIALES DE TORREDELCAMPO	
Nombre de vía	Rango de portales
CALLE VEREDA DE MENGIBAR	1, 2, 3, 4, 5, 6, 7, 8, 9, 10, 11, 12, 13, 14, 15, 16, 17, 18, 19, 20, 21, 22, 23, 24, 25, 26, 27, 28
CALLE VICTORIA KENT	5, 7, 10, 14, 16, 18, 52
CALLE VILLA (DE LA)	1, 2, 3, 4, 5, 6, 7, 8, 9, 10, 11, 12, 13, 14, 15, 16, 17, 18, 19, 20, 21, 22, 23, 24, 25, 26, 28, 30
CALLE VILLARDOMPARDO	1, 2, 3, 4, 5, 6, 7, 8, 9, 10, 11, 12, 13, 14, 15, 16, 17, 18, 20, 22, 24, 26, 28, 30, 32
CALLE VILLARES (LOS)	0
CALLE VIÑAS	1, 2, 3
CALLE VIRGEN DE FATIMA	1, 2, 3, 4, 5, 6, 7, 8, 9, 10, 11, 12, 13, 14, 15, 16, 17, 18, 19, 20, 21, 22, 24
CALLE VIRGEN DEL CARMEN	1, 2, 3, 4, 5, 6, 7, 8, 9, 10, 11, 12, 13, 14, 15, 16, 17, 18, 19, 20, 21, 25, 27, 28, 30
CALLE VIZCAINO	1, 2, 3, 4, 5, 6, 7, 8, 9, 10, 11
CALLE WENCESLAO FERNANDEZ FLORES	1, 2, 3, 4, 5, 6, 7, 8, 9, 10, 11, 12, 13, 15, 16, 17
CALLEJON NICOLAS (DE)	1, 2, 4, 6
CAMINO CALVARIO (DEL)	3, 119
CAMINO CURAS (DE LOS)	1, 2, 3, 4, 5, 6, 8, 10, 11, 12, 13, 14, 15, 16, 17, 18
CAMINO SANTA ANA	1, 2, 3, 4, 5, 6, 7, 8, 9, 10, 11, 12, 13, 14, 15, 16, 17, 18, 19, 20, 21, 22, 23, 24, 25, 26, 27, 29, 31, 33, 35, 37, 39, 41, 43, 45, 49
CAMINO SIERRA	1, 2, 3, 7
CARRETERA FUERTE DEL REY	0, 2, 3, 8, 10, 12, 22, 23
CARRETERA MEGATIN (DE)	1, 2, 3, 4, 5, 6, 7, 8, 9, 10, 11, 12, 13, 15, 16, 17, 18, 19, 20, 22, 24, 26, 28, 30, 32
CARRETERA SANTA ANA	1, 2, 3, 4, 5, 6, 7, 8, 9, 10, 11, 12, 13, 14, 15, 17, 19, 21, 23, 25, 27, 29, 31, 33, 35, 69, 71, 73
CERRO PRINGUE (DE LA)	0
CUESTA NEGRA	1, 2, 3, 4, 5, 6, 7, 8, 9, 11, 13, 15
DISEMINADO CASERÍA DE LA CUEVA	0
DISEMINADO PARAJE LA HERRERIA	0
GLORIETA CARMEN (DEL)	1, 2, 3, 4, 5, 7, 9
GLORIETA SAN BARTOLOME	2
LUGAR CASERIOS DE GARCIEZ	1, 2, 3, 4, 5, 6, 7, 8, 9, 10, 11, 12, 13, 14, 15, 16, 17, 18, 19, 20, 21, 22, 23, 24, 25, 26, 27, 28, 29, 30, 32, 33, 34, 35, 36, 37, 38, 39, 40, 41, 42, 43, 44, 45, 46, 47, 48, 49, 50, 51, 52, 53, 54, 55, 56, 57, 58, 59, 60, 61, 66, 67, 68, 69, 70, 71, 73, 74, 75, 76, 77, 78, 79, 80, 81, 92
PARAJE MEGATIN	1, 2, 3, 4, 5, 6, 7, 8, 9, 10, 11, 26, 38, 40, 42, 44, 46
PASEO ACEITUNEROS (DE LOS)	8, 13
PASEO ALMASSERA (DE)	2, 4, 6, 8, 10, 12, 14, 16, 18, 20, 22, 24, 26, 28, 30, 32, 34, 36, 38, 40, 42, 44, 46
PASEO ESTACION (DE LA)	1, 2, 3, 4, 5, 7, 9, 10, 11, 12, 14, 15, 16, 17, 18, 19, 20, 21, 22, 23, 24, 25, 26, 27, 28, 29, 30, 31, 32, 33, 34, 35, 36, 37, 38, 39, 40, 42, 43, 44, 45, 46, 47, 48, 49, 50, 51, 52, 53, 54, 55, 56, 57, 58, 59, 60, 61, 62, 63, 64, 65, 66, 68, 70, 72, 74, 76, 78, 80, 82, 84, 86, 88, 90, 92, 94, 96, 98, 100
PLAZA ESPAÑA	1, 2, 3, 4, 5, 6, 7, 8, 9, 10, 11
PLAZA FUENTE NUEVA	25
PLAZA JUAN XXIII	7
PLAZA LLANETE (DEL)	1, 2, 3, 4, 5, 6, 7, 11, 13, 14, 15, 16, 17, 18
PLAZA PUEBLO (DEL)	1, 5, 6, 7, 8, 9, 10, 11, 12, 13
PLAZA VICENTE MARTINEZ	1, 2, 3, 4, 5, 6, 7
PROLONGACION CALLE ARJONA	0
PROLONGACION CALLE JAMILENA	0
PROLONGACION CALLE MARTOS	0
TRAVESIA CAÑUELO	1, 2, 3, 4, 5, 6, 7, 8, 9, 10, 11, 12, 13, 14, 15, 16, 18, 20, 22, 24
TRAVESIA ISABEL LA CATOLICA	1, 2, 3, 4, 5, 6, 7, 8, 9, 10, 11, 12, 13, 15, 17, 19
TRAVESIA SAN SEBASTIAN	1, 2, 3, 4, 5, 6, 7, 8, 9, 10, 11, 12, 13, 14, 15, 16, 17, 18, 19, 20, 21, 22, 23, 25

INFORME DE VIALES DE TORREDELCAMPO
NOMBRE NORMALIZADO: Torredelcampo_BP_01
NOMBRE ÁREA DE INFLUENCIA: 23086_BP_01

VIALES DE TORREDELCAMPO	
Nombre de vía	Rango de portales
URBANIZACION JUNCAL (EL)	1, 2, 3, 4, 5, 6, 7, 8, 9, 10, 11, 12, 14, 15, 16, 17, 18

SALIDA	23002462 - José Nogué
	2025/23002462/M000000000105
	Fecha: 27/02/2025

INFORME DE VIALES DE TORREDELCAMPO
NOMBRE NORMALIZADO: Torredelcampo_BP_01
NOMBRE ÁREA DE INFLUENCIA: 23086_BP_01

Áreas limítrofes:

No existen áreas limítrofes.

INFORME DE VIALES DE TORREDONJIMENO
NOMBRE NORMALIZADO: Torredonjimeno_BP_01
NOMBRE ÁREA DE INFLUENCIA: 23087_BP_01

Centros del área:

23002449 - I.E.S. Las Fuentezuelas

23002462 - E.A.S.D. José Nogué

Viales incluidos en el área

VIALES DE TORREDONJIMENO	
Nombre de vía	Rango de portales
ACCESO ANTIGUA FABRICA CEMENTO - AVENIDA CEMENTOS ALBA	1, 3, 5, 7, 9, 11
AVENIDA ANDALUCIA	1, 2, 3, 4, 5, 6, 7, 8, 9, 10, 11, 12, 13, 14, 15, 16, 17, 18, 19, 20, 21, 22, 23, 24, 25, 26, 27, 28, 29, 30, 31, 32, 33, 34, 35, 36, 37, 38, 39, 40, 41, 42, 43, 44, 45, 46, 47, 48, 49, 50, 51, 52, 53, 54, 55, 56, 57, 58, 59, 60, 61, 62, 63, 64, 65, 66, 67, 68, 69, 70, 71, 72, 73, 74, 75, 76, 77, 78, 79, 80, 81, 82, 83, 84, 85, 86, 87, 88, 89, 90, 91, 92, 93, 94, 95, 96, 97, 98, 99, 100, 101, 102, 103, 104, 105, 106, 107, 108, 109, 110, 111, 112, 113, 114, 115, 116, 118, 120, 122, 124, 126, 128, 130, 132, 134, 136, 138, 140, 142, 144, 146
AVENIDA CORDOBA (DE)	1, 2, 3, 4, 5, 6, 7, 8, 9, 10, 11, 12, 13, 14, 15, 16, 17, 19, 21, 23, 25, 27, 29, 31
AVENIDA DEPORTES	2, 3, 4, 5, 6, 7, 9, 11, 12, 13, 14, 15, 16, 20, 21, 22, 23, 24, 25, 26, 27, 28, 29, 30, 31, 32, 34, 35, 36, 37, 38, 39, 40, 41, 42, 43, 44, 45, 46, 47, 48, 49, 50, 51, 52, 53, 54, 55, 56, 57, 58, 59, 60, 61, 62, 63, 64, 65, 66, 67, 68, 69, 70, 71, 72, 73, 75
AVENIDA EUROPA	1, 3, 5
AVENIDA JAEN	0, 4, 5, 6, 7, 8, 9, 10, 11, 12, 13, 14, 15, 16, 17, 18, 19, 20, 21, 22, 23, 24, 25, 26, 27, 28, 29, 30, 31, 32, 33, 34, 35, 36, 38, 39, 40, 41, 43, 44, 45, 46, 47, 48, 49, 50, 51, 52, 53, 54, 55, 56, 57, 58, 59, 60, 61, 62, 63, 64, 65, 66, 67, 68, 69, 70, 71, 72, 73, 74, 75, 76, 78, 80, 82, 84, 94, 96, 98, 100, 102, 104, 106, 108, 110, 112, 114, 116, 118, 120, 122, 124, 126, 128, 130, 132, 134
AVENIDA PARQUE	1, 3, 5, 7, 9, 11, 13, 15, 17, 19, 21, 23, 25, 27, 29, 31, 33, 35, 37, 39, 41, 43, 45, 47, 49, 51, 53, 55, 57, 59, 61, 63, 65, 67
AVENIDA PAZ (LA)	1, 2, 3, 4, 5, 6, 7, 8, 9, 10, 11, 12, 13, 14, 15, 16, 17, 18, 19, 20, 21, 22, 23, 24, 25, 26, 27, 28, 29, 30, 31, 32, 33, 34, 35, 36, 37, 38, 39, 40, 41, 42, 43, 44, 45, 46, 47, 48, 49, 50, 51, 52, 53, 54, 55, 56, 57, 58, 59, 60, 61, 62, 63, 64, 65, 66, 67, 68, 69, 70, 71, 72, 73, 74, 75, 76, 77, 78, 79, 80, 81, 82, 83, 84, 85, 86, 87, 88, 89, 90, 91, 92, 93, 94, 95, 96, 97, 98, 99, 100, 101, 102, 103, 104, 105, 106, 107, 108, 109, 110, 111, 112, 113, 114, 115, 116, 117, 118, 119, 121, 123, 125, 127, 129, 131, 133, 135, 137, 139, 141, 143, 145
AVENIDA VIA VERDE (DE LA)	2, 4, 6
AVENIDA 8 DE MARZO	18, 20, 22
CALLE ADARVEJO	1, 2, 4, 5, 6, 7, 8, 9, 10, 11, 13, 15, 17, 19, 21, 23, 25, 32
CALLE AFRICA	2, 3, 4, 5, 6, 7, 8, 9, 10, 11, 12, 13, 14, 15, 16, 17, 18, 19, 21, 23, 25, 27, 29, 31, 33, 35
CALLE AGUA	2, 3, 4, 5, 6, 7, 8, 9, 10, 11, 12, 13, 14, 15, 16, 17, 18, 19, 20, 21, 22, 23, 24, 25, 26, 27, 28, 29, 30, 31, 32, 33
CALLE ALCALA GALIANO	1, 2, 3, 4, 5, 6, 7, 8, 9, 10, 11, 12, 13, 14, 15, 16, 17, 18, 19, 20, 21, 22, 23, 24, 25, 27, 29, 31, 33, 35, 37
CALLE ALHAMBRA	1, 3, 5, 7, 9, 11, 13, 15, 17, 19, 21, 23
CALLE ALMAZAN	1, 2, 3, 4, 5, 6, 7, 8, 10, 12, 14, 16, 18
CALLE ALMERIA	1, 4, 5, 6, 7, 8, 9, 10, 11, 13, 15, 17, 19, 21
CALLE ALVARO DE BAZAN	1, 2, 3, 4, 5, 6, 7, 8, 9, 10, 11, 12, 13, 14, 15, 16, 17, 18, 19, 20, 21, 22, 23, 24, 25, 26, 27, 28, 29, 30, 31, 32, 33, 34, 35, 36, 37, 38, 39, 40, 41, 43, 44, 45, 46, 47, 48, 49, 50, 51, 52, 53, 54, 55, 56, 57, 58, 59, 60, 61, 63, 65, 67, 69
CALLE ANDRES DE GUEVARA	1, 3, 5, 7, 9, 11, 13, 15
CALLE ANTONIO MACHADO	1, 2, 3, 4, 5, 6, 7, 8, 9, 10, 11, 12, 13, 14, 15, 16, 17, 18, 19, 20, 22, 24, 26, 28, 34, 35, 36, 37, 38, 39, 40, 41, 42, 43, 44, 49, 50
CALLE ANTONIO MAURA	2, 3, 4, 5, 6, 7, 8, 9, 10, 11, 12, 13, 14, 15, 16, 17, 18, 19, 20, 21, 22, 23, 24, 25, 26, 27, 28, 29, 30, 31, 32, 33, 34, 36
CALLE ARGENTINA	0, 3, 4, 5, 6, 8, 10
CALLE ARJONA	1, 3, 5, 7, 9, 11, 13, 15, 17, 19, 21, 23, 25, 27, 29, 31, 33, 35, 37
CALLE ARJONILLA	1, 2, 3, 4, 5, 6, 7, 8, 9, 10, 11, 12, 13, 14, 15, 16, 17, 18, 19, 20, 21, 22, 23, 24, 25, 27, 29
CALLE ARROYO DE LA ALAMEDA	2, 4, 6, 8, 10, 12, 14, 16, 18, 20

INFORME DE VIALES DE TORREDONJIMENO
NOMBRE NORMALIZADO: Torredonjimeno_BP_01
NOMBRE ÁREA DE INFLUENCIA: 23087_BP_01

VIALES DE TORREDONJIMENO	
Nombre de vía	Rango de portales
CALLE ARROYO SALAO	1
CALLE ATALAYA	1, 3, 5, 7, 9, 11, 13, 15, 17, 19, 21, 23
CALLE AVMARIA	1, 2, 3, 4, 5, 6, 7, 8, 9, 10, 11, 12, 13, 14, 15, 16, 17, 18, 19, 20, 21, 22, 23, 24, 25, 26, 27, 28, 29, 30, 31, 32, 33, 34, 35, 36, 37, 38, 39, 40, 41, 42, 43, 44, 45, 46, 47, 48, 49, 51, 53, 62
CALLE BARTOLOME DE LAS CASAS	1, 2, 3, 4, 5, 6, 7, 8, 9, 10, 11, 12, 13, 14, 15, 16, 17, 18, 19, 20, 21, 22, 24, 25, 26, 27, 28, 29, 30, 31, 32, 33, 34, 35, 36, 37, 38, 39, 40, 41, 42, 43, 45, 47
CALLE BELEN	1, 2, 3, 4, 5, 6, 7, 8, 9, 10, 11, 12, 13, 14, 15, 16, 18, 20, 22
CALLE BLAS DE LEZO	3, 4, 5, 6, 7, 8, 9, 10, 11, 12, 13, 14, 15, 16, 17, 18, 19, 20, 21, 22, 23, 24, 25, 26, 27, 28, 29, 30, 31, 32, 33, 34, 35, 37, 39, 41, 43, 45, 47, 49, 51, 53, 55, 57, 59, 61, 63, 65, 67, 69, 71, 73, 75
CALLE BLAS INFANTE	1, 2, 3, 4, 5, 6, 7, 8, 9, 10, 11, 12, 13, 14, 15, 16, 17, 18, 19, 20, 21, 22, 23, 24, 25, 26, 27, 28
CALLE BOLIVIA	1, 2, 3, 4, 5, 6, 7, 8, 10, 12, 14
CALLE BRASIL	1, 2, 3, 4, 5, 6, 7, 8, 9, 10, 11, 12, 13, 14, 15, 16
CALLE BUITRERAS	1, 2, 3, 4, 5, 6, 7, 8, 9, 10, 11, 12, 13, 14, 15, 16, 17, 18, 19, 20, 21, 22, 23, 24, 25, 26, 27, 28, 29, 30, 31, 32, 33
CALLE CABALLERO DE GRACIA	1, 2, 3, 5, 6, 7, 8, 9, 10, 11, 12, 14, 15, 16, 17, 18, 19, 20, 21, 22, 23, 24, 25, 26, 27, 28, 29, 30, 31, 32, 33, 34, 35, 36, 37, 38, 39, 40, 41, 42, 43, 44, 45, 46, 47, 48, 49, 50, 51, 53, 55, 57, 59, 61, 63, 65, 67, 69, 71, 73, 75, 77, 79
CALLE CANALEJAS	1, 2, 3, 4, 5, 6, 7, 8, 9, 10, 11, 12, 13, 14, 15, 16, 17, 18, 19, 20, 21, 22, 23, 24, 25, 26, 27, 28, 29, 30, 31, 32, 33, 34, 35, 36, 37, 38, 39, 40, 42, 43, 44, 45, 46, 47, 48, 49, 51, 52, 53, 57, 59
CALLE CANTERAS	1, 2, 3, 4, 5, 6, 7, 8, 9, 10, 11, 13, 15, 16, 17, 18, 19, 20, 21, 22, 23, 24, 25, 26, 27, 29, 31, 33, 35, 37, 39, 41, 43
CALLE CAÑADILLA	1, 2, 3, 4, 5, 6, 7, 8, 9, 10, 11, 12, 13, 14, 15, 16, 18, 20
CALLE CARCEL VIEJA	1, 2, 3, 4, 5, 6, 7, 8, 9, 10, 11, 12, 13, 14, 16, 18, 20
CALLE CARRERA ALTA	1, 2, 3, 4, 5, 6, 7, 8, 9, 10, 11, 12, 13, 14, 15, 16, 17, 18, 19, 20, 21, 22, 23, 24, 25, 26, 27, 28, 29, 30, 31, 32, 33, 34, 35, 36, 37, 38, 39, 40, 41, 42, 43, 44, 45, 46, 47, 48, 49, 50, 51, 52, 53, 54, 55, 56, 57, 58, 59, 60, 61, 62, 63, 64, 65, 66, 67, 68, 69, 70, 71, 72, 73, 74, 75, 76, 77, 78, 79, 80, 81, 83, 85, 87, 89
CALLE CELADAS	2, 4, 6, 8, 10, 12, 14, 16, 18, 20, 22, 24
CALLE CERCA BAJA	1, 2, 3, 4, 5, 6, 7, 8, 9, 10, 11, 12, 13, 14, 15, 16, 17, 18, 19, 20, 22, 24, 26, 28, 30, 32, 34, 36, 38
CALLE CERCA (LA)	1, 2, 3, 4, 5, 6, 7, 8, 9, 10, 11, 12, 13, 14, 15, 16, 17, 18, 19, 20, 21, 22, 23, 24, 25, 26, 27, 28, 29, 30, 31, 33
CALLE CERVANTES	1, 2, 3, 4, 5, 6, 7, 8, 9, 10, 11, 12, 13, 14, 15, 16, 17, 18, 19, 20, 21, 22, 23, 25, 26, 27, 28, 29, 30, 32, 34, 36, 38
CALLE CESAR GALLO	1, 2, 3, 4, 5, 6, 7, 8, 9, 10, 11, 12, 13, 14, 15, 16, 17, 18, 19, 20, 21, 22, 24, 26, 28, 30, 32, 34, 36
CALLE CHARCO (DEL)	1, 2, 3, 4, 5, 6, 7, 8, 9, 10, 11, 12, 13, 14, 15, 16, 17, 18, 19, 20, 21, 22, 23, 24, 25, 26, 27, 28, 29, 30, 31, 32, 33, 34, 35, 36, 37, 38, 39, 40, 41, 42, 43, 44, 45, 46, 47, 48, 49, 51
CALLE CHILE	1, 2, 3, 4, 5, 6, 7, 8, 9, 10, 11, 12, 13, 14, 15, 16, 17, 18, 19, 20, 21, 22
CALLE CLAVIJO	1, 4, 6, 8, 10, 12, 14
CALLE CONSOLACION	1, 3, 4, 5, 6, 7, 8, 9, 10, 11, 12, 13, 14, 15, 16, 17, 18, 19, 21, 22, 24, 25, 26, 27, 28, 29, 30, 31, 32, 33, 34, 35, 36, 37, 38, 39, 40, 41, 43, 45, 49, 51, 53, 55, 57, 59, 61, 63, 65, 67, 69, 71, 73, 75, 77, 79, 81, 83, 85, 87, 89, 91, 93
CALLE CORDOBA	7, 8, 9, 10
CALLE COSTA RICA	1, 3, 5, 7, 9, 11, 13, 15, 17, 19, 21, 23
CALLE CRISTOBAL COLON	1, 2, 3, 4, 5, 6, 7, 8, 9, 10, 11, 12, 13, 14, 15, 16, 17, 18, 19, 20, 21, 22, 23, 24, 25, 26, 27, 29, 30, 32, 33, 34, 35, 36, 37, 38, 39, 40, 42, 43, 44, 45, 46, 47, 48, 49, 50, 51, 52, 53, 54, 55, 56, 57, 58, 59, 60, 61, 62, 63, 64, 65, 66, 67, 69, 71, 73, 75, 76, 77, 78, 79, 80, 81, 82, 83, 84, 85, 86, 87, 88, 89, 91, 93, 94, 95, 96, 97, 98, 99, 100, 101, 102, 103, 104, 105, 106, 107, 108, 109, 111, 112, 113, 114, 115, 116, 117, 118, 119, 120, 121, 122, 124, 126, 128, 130, 132

INFORME DE VIALES DE TORREDONJIMENO
NOMBRE NORMALIZADO: Torredonjimeno_BP_01
NOMBRE ÁREA DE INFLUENCIA: 23087_BP_01

VIALES DE TORREDONJIMENO	
Nombre de vía	Rango de portales
CALLE CRONISTA ALONSO MOLINA	1, 2, 3, 4, 5, 6, 7, 8, 9, 10, 11, 12, 13, 14, 15, 16, 17, 18, 19, 20, 21, 22, 23, 24, 25, 26, 27, 28, 29, 30, 31, 32, 33, 34, 35, 36, 37, 38, 39, 40, 41, 42, 43, 44, 45, 46, 47, 48, 49, 50, 52, 54, 56, 58, 60
CALLE CUBA	1, 2, 3, 4, 5, 6, 7, 8, 9, 10, 11, 12, 14, 16, 20
CALLE CUESTA DE LA HUMILDAD	1
CALLE CUEVAS	1, 2, 3, 4, 5, 6, 7, 8, 9, 10, 11, 12, 13, 14, 15, 16, 17, 18, 19, 20
CALLE CURA (EL)	2, 3, 4, 5, 6, 7, 8, 9, 10, 11, 12, 13, 14, 15, 16, 17, 18, 19, 20, 21, 22, 23, 24, 25, 26, 27, 28, 29, 30, 31, 32, 33, 34, 35, 36, 37, 38, 39, 41, 43
CALLE DAVALOS	1, 2, 3, 4, 5, 6, 7, 8, 9, 10, 11, 12
CALLE DEPOSITO R ACEITE	1
CALLE DOCTOR FLEMING	1, 2, 3, 4, 5, 6, 7, 8, 9, 10, 11, 12, 13, 14, 15, 16, 17, 18, 19, 20, 21, 22, 23, 24, 25, 26, 27, 28
CALLE DON DIEGO	1, 2, 3, 4, 5, 6, 7, 8, 9, 10, 11, 12, 13, 14, 15, 16, 17, 18, 19, 20, 21, 22, 23, 24, 25, 26, 27, 28, 29, 33, 35
CALLE DON JOSE LOPEZ ARJONA	1, 2, 3, 4, 5, 6, 7, 8, 9, 11, 12, 13, 14, 15, 16, 17, 18, 19, 20, 21, 22, 23, 24, 25, 26, 27, 28, 29, 30, 31, 32, 33, 34, 35, 36, 37, 38, 39, 40, 41, 42
CALLE DONCELLAS	2, 3, 4, 5, 6, 7, 8, 9, 10, 11, 12, 13, 14, 15, 16, 17, 18, 19, 21, 23
CALLE DOÑA EGISIPA TIRAO	1, 2, 3, 4, 5, 6, 7, 8, 10, 12
CALLE ENCINA	1, 2, 3, 4, 5, 6, 7, 8, 9
CALLE ESPIRITU SANTO	3, 4, 5, 6, 7, 8, 9, 10, 11, 12, 13, 14, 15, 17, 19, 21, 22, 23, 24, 25, 26, 27, 28, 29, 30, 31, 32, 33, 34, 35, 36, 37, 38, 40, 42, 44, 46, 48, 50, 52, 54, 56, 58
CALLE FRANCISCO ROLDAN	1, 2, 3, 4, 5, 6, 7, 8, 9, 10, 11, 12, 13, 14, 15, 16, 17, 19, 20, 21, 22, 23, 24, 25, 26, 27, 28, 29, 30, 31, 32, 33, 34, 35, 36, 37, 38, 39, 40, 41, 42, 44, 46, 48
CALLE FUENTE	1, 2, 3, 4, 5, 6, 8, 10, 11, 12, 13, 14, 15, 16, 17, 18, 19, 20, 21, 22, 23, 24, 26, 27, 28, 29, 30, 31, 32, 33, 34, 35, 36, 37, 38, 39, 40, 41, 42, 43, 44, 45, 46, 47, 48, 49, 50, 51, 52, 53, 55, 57, 59, 61, 63, 65, 67, 69, 71
CALLE FUENTE DEL MARMOL	0, 1, 3, 5, 6, 7, 9, 11, 12, 13, 14, 15, 16, 17, 18, 19, 20, 21, 22, 23, 24, 25, 27, 29, 31, 33, 35, 37, 39, 41, 43, 45, 47, 49, 51, 53, 55, 57, 59, 61, 63, 65, 67, 69, 71, 73, 75, 77, 79, 81, 83
CALLE FUENTECILLA	1, 2, 3, 4, 5, 6, 7, 8, 9, 10, 11, 12, 13, 14, 15, 16, 17, 18, 19, 20, 21, 22, 23, 24, 25, 26, 27, 28, 29, 30, 31, 33, 35, 37, 39
CALLE GABRIEL CELAYA	1, 2, 3, 5, 7, 8, 9, 10, 12, 13, 14, 16, 18, 20, 22, 24, 26, 30, 32, 34, 36, 38
CALLE GARCIA LORCA	2, 3, 5, 7, 9, 11, 12, 13, 14, 15, 16, 17, 18, 19, 20, 21, 22, 23, 25, 27
CALLE GENERAL GOMEZ	3, 4, 5, 6, 7, 8, 9, 10, 11, 12, 13, 14, 15, 16, 17, 18, 19, 20, 22
CALLE GINES DE PEREA	1, 2, 3, 4, 5, 6, 7, 8, 9, 10, 11, 12, 13, 14, 15, 16, 17, 18, 19, 20, 21, 22, 23, 24, 25, 26, 27, 28, 29, 30, 31, 32, 33, 34, 36
CALLE GIRALDA	1, 2, 3, 4, 5, 6, 7, 8, 9, 10, 11, 12, 13, 14, 15, 16
CALLE GOYA	1, 2, 3, 4, 5, 6, 7, 8, 9, 10, 11, 12, 13, 14, 15, 16, 17, 18, 19, 20, 21, 22, 23, 24, 25, 26, 27, 28, 29, 30, 31, 32, 33, 34, 35, 36, 37, 38, 39, 40, 42, 44, 46, 48
CALLE GRAN CAPITAN	1, 2, 3, 4, 5, 6, 7, 8, 10, 12, 14
CALLE GRANADA	1, 2, 3, 4, 5, 6, 7, 8, 9, 10, 11, 12, 13, 14, 15, 16, 17, 18, 19, 20, 21, 22, 23, 24, 25, 26, 27, 28, 29, 30, 31, 32, 33, 34, 35, 36, 38, 40, 42
CALLE GUADALBULLON	2
CALLE GUADALMENA	1, 2
CALLE GUADALQUIVIR	1, 2, 4, 6, 8
CALLE HERMANOS PINZON	1, 2, 3, 4, 5, 6, 7, 8, 9, 10, 11, 12, 13, 14, 15, 16, 17, 18, 19, 20, 21, 22, 23, 24, 25, 26, 27, 28, 29, 30, 31, 32, 33, 34, 35, 36, 37, 38, 39, 40, 41, 42, 43, 44, 45, 46, 47, 48, 49, 50, 51, 52, 53, 54, 55, 56, 57, 58, 59, 60, 61, 62, 63, 64, 65, 67
CALLE HERRERIA	1, 2, 3, 4, 5, 6, 7, 8, 9, 10, 11, 12, 13, 14, 15, 16, 17, 18, 19, 20, 21, 22, 23, 24, 25, 26, 27, 28, 29, 30, 31, 32, 33, 35, 37
CALLE HORNO	1, 2, 3, 4, 5, 6, 7, 8, 9, 10, 11
CALLE HUELVA	2, 4, 6, 7, 8, 9, 10, 12, 14
CALLE HUERTOS	1, 2, 3, 4, 5, 6, 7, 8, 10, 11, 12, 14, 15, 16, 17, 18, 19, 20, 21, 22, 23, 24, 25, 26, 27, 28, 29, 30, 31, 32, 34, 36, 38, 40, 42, 44, 46, 48, 50, 52, 54
CALLE ISAAC PERAL	1, 2, 3, 4, 5, 6, 7, 8, 9, 10, 11, 12, 13, 14, 16

INFORME DE VIALES DE TORREDONJIMENO
NOMBRE NORMALIZADO: Torredonjimeno_BP_01
NOMBRE ÁREA DE INFLUENCIA: 23087_BP_01

VIALES DE TORREDONJIMENO	
Nombre de vía	Rango de portales
CALLE JABALCUZ	0, 4
CALLE JAMILENA	1, 2, 3, 4, 5, 6, 7, 8, 9, 10, 11, 12, 13
CALLE JANDULA	2, 3, 4
CALLE JOAQUIN SOROLLA	1, 2, 3, 4, 5, 6, 7, 8, 9, 10, 11, 12, 13, 14, 15, 16, 17, 18, 19, 21, 22, 24, 26, 27, 29, 30, 31, 32, 34
CALLE JUAN DE AUSTRIA	1, 2, 3, 4, 5, 6, 8
CALLE JUAN DE LA CIERVA	1, 2, 3, 5, 6, 7, 8, 9, 10, 11, 12, 13, 15, 16, 17, 18, 19, 21, 22, 23, 24, 25, 26, 27, 28, 29, 30, 31, 32, 33, 34, 35, 36, 37, 38
CALLE JUAN RAMON JIMENEZ	1, 3, 5, 7, 9, 11, 13, 15, 17, 19, 21, 23, 25, 27, 29, 31, 33, 35, 37, 39, 41, 43, 45, 47, 49, 51, 53, 55, 57, 59, 61, 63, 65, 67, 69, 71, 75, 77, 79, 81, 83, 85, 87, 89
CALLE JUAN SEBASTIAN ELCANO	1, 2, 3, 4, 5, 6, 7, 8, 9, 10, 11, 12, 13, 14, 15, 16, 17, 18, 19, 20, 21, 22, 23, 24, 25, 26, 27, 28, 29, 30, 31, 32, 33, 34, 35, 37, 39, 41, 42, 43, 44, 45, 46, 47, 48, 49, 50, 51, 52, 53, 54, 55, 56, 57, 59, 61, 63
CALLE JUAN XXIII	1, 2, 3, 4, 5, 6, 7, 8, 9, 10, 11, 12, 13, 14, 15, 16, 17, 18, 19, 20, 21, 22, 23, 25, 27, 29
CALLE JULIO CÁMARA ROMERO	1, 2, 3, 4, 5, 6, 8
CALLE LEGAZPI	1, 2, 3, 4, 5, 6, 7, 8, 9, 10, 11, 12, 13, 14, 15, 16, 17, 18, 19, 20, 21, 22, 23, 24, 25, 26, 27, 28, 29, 30, 31, 32, 33, 34, 35, 36, 37, 38, 39, 40, 41, 42, 43, 44, 45, 46, 47, 48, 49, 50, 51, 52, 53, 54, 56, 57, 58, 59, 60, 61, 62, 64, 66, 68, 69, 70, 71, 72, 73, 74, 75, 76, 77, 78, 79, 80, 82, 84, 86, 88, 90
CALLE LENDINEZ	0
CALLE LEON FELIPE	2, 3, 4, 5, 6, 7, 8, 9, 10, 11, 12, 13, 14, 15, 16, 17, 19, 20, 21, 22, 23, 24, 25, 26, 27, 28, 29, 30, 31, 32, 33, 34, 35, 36, 37, 38, 39, 40, 41, 42, 43, 44, 45, 46, 48
CALLE LINARES	2, 3, 4, 5, 6, 7, 8, 9, 10, 11, 12, 13, 14, 15, 16, 17, 18, 19, 20, 21, 22, 23, 24, 25, 26, 27, 28, 29, 30, 31, 32, 33
CALLE LLANO DE MORALES	3, 4, 6, 7, 8, 9, 11, 13, 15, 17
CALLE MAJANOS (LOS)	1, 2, 3, 4, 5, 6, 7, 8, 9, 10, 11, 12, 13, 14, 15, 16, 17, 18, 19, 20, 21, 22, 23, 24, 25, 26, 27, 28, 29, 30, 31, 32, 33, 34
CALLE MALAGA	1, 3, 4, 5, 6, 7, 8, 9, 10, 11, 12, 13, 14, 15, 16, 17, 18, 19, 20, 21, 22, 23, 24, 25, 26, 27, 28, 29, 30, 31, 32, 33, 34, 35, 37
CALLE MARIA CRISTINA	1, 2, 3, 4, 5, 6, 7, 8, 9, 10, 11, 12, 13, 14, 15, 16, 17, 18, 19, 21, 22, 23, 24, 25, 26, 27, 28, 29, 30, 31, 32, 33, 34, 35, 36, 37, 38, 39, 40, 41, 42, 43, 44, 45, 46, 47, 48, 49, 50, 51, 52, 53, 54, 55, 56, 57, 58, 59, 60, 62
CALLE MARTINEZ MONTAÑES	1, 2, 3, 4, 5, 6, 7, 8, 9, 10, 11, 12, 13, 14, 15, 16, 17, 18, 19, 20, 21, 22, 23, 24, 25, 26, 27, 28, 29, 30, 31, 32, 33, 34, 35, 36, 37, 38, 39, 40, 41, 42, 43, 44, 45, 46, 47, 48, 49, 50, 51, 52, 53, 54, 55, 56, 57, 58, 59, 60, 61, 62, 63, 64, 65, 66, 67, 68, 69, 70, 71, 72, 73, 74
CALLE MARTINGORDO	2, 3, 4, 5, 6, 7, 8, 9, 10, 11, 12, 13, 14, 15, 16, 17, 18, 19, 20, 21, 22, 23, 24, 25, 26, 27, 28, 29, 30, 31, 32, 33, 34, 35, 36, 37, 38, 39, 40, 41, 42, 43, 44, 45, 46, 47, 48, 49, 50, 51, 53, 55, 57, 59, 61, 63, 65
CALLE MARTIRES	3, 4, 5, 6, 7, 8, 9, 10
CALLE MEDITERRANEO	1, 2, 3, 4, 5, 6, 7, 8, 9, 10, 12, 13, 14, 15, 16, 17, 18, 19, 20, 21, 22, 23, 24, 25, 26, 28, 30, 31, 32, 33, 34, 35, 37, 39, 41, 43, 45, 47, 49, 51, 53
CALLE MEJICO	0, 1, 2, 3, 4, 5, 6, 7, 8, 9, 10, 11, 12, 13, 14, 15, 16, 17, 19, 21, 23, 25, 27, 29
CALLE MENDEZ NUÑEZ	1, 2, 3, 4, 5, 6, 7, 8, 9, 10, 11, 12, 13, 14, 15, 16, 17, 18, 19, 20, 21, 22, 23, 24, 25, 26, 27, 28, 30, 32, 34, 38, 40, 42, 44
CALLE MENENDEZ PELAYO	1, 2, 3, 4, 5, 6, 7, 8, 9, 10, 11, 12, 13, 14, 15, 16, 17, 18, 19, 20, 21, 22, 23, 24, 25, 26, 27, 28, 29, 31, 33
CALLE MESONES	2, 4, 5, 6, 7, 8, 9, 10, 12, 14, 16
CALLE MEZQUITA	1, 2, 3, 4, 5, 6, 7, 8, 9, 10, 11, 12, 14, 16, 18
CALLE MIGUEL DIAZ	1, 2, 3, 4, 5, 6, 7, 8, 9, 10, 11, 13, 15, 17, 19, 21
CALLE MIGUEL HERNANDEZ	1, 3, 4, 6, 8, 10, 12, 14, 16, 18, 20, 22, 24, 26, 28, 30, 32, 34, 36, 38, 40, 42, 44, 46, 48
CALLE MOLINILLO	2, 3, 4, 5, 6, 7, 8, 9, 10, 11, 12, 13, 14, 15, 16, 17, 18, 19, 20, 22, 24, 26
CALLE MOLINO DEL CUBO	1, 3, 5, 7, 9, 11, 13, 15
CALLE MONJAS ALTA	1, 2, 3, 4, 5, 6, 7, 8, 9, 10, 11, 12, 13, 14, 15, 16, 17, 18, 19, 20, 21, 22, 23, 24, 25, 26, 27, 28, 29, 30, 31

INFORME DE VIALES DE TORREDONJIMENO
NOMBRE NORMALIZADO: Torredonjimeno_BP_01
NOMBRE ÁREA DE INFLUENCIA: 23087_BP_01

VIALES DE TORREDONJIMENO	
Nombre de vía	Rango de portales
CALLE MONJAS BAJA	1, 2, 3, 4, 5, 6, 7, 8, 11, 12, 13, 14, 15, 16, 17, 18, 20, 22, 24, 26, 28, 30
CALLE MUELA (LA)	1, 2, 4, 5, 6, 7, 8, 9, 10, 11, 12, 13, 14, 15, 16, 17, 18, 20, 22, 24
CALLE MURALLA	5, 6, 7, 8, 9, 11, 12, 14, 16, 18, 20, 22, 24, 26, 28
CALLE NAVAS	1, 2, 3, 4, 5, 6, 7, 8, 9, 10, 11, 12, 13, 15, 16, 17, 18, 20
CALLE NICARAGUA	1, 2, 3, 4, 5, 6, 7, 8, 9, 10, 11, 13, 15, 17
CALLE NORTE	2, 3, 4, 5, 6, 7, 8, 9, 10, 11, 12, 13, 14, 15, 16, 17, 18, 19, 20, 21, 22, 23, 24, 25, 26, 27, 28, 29, 30, 31, 32, 33, 34, 35, 36, 37, 38, 39, 40, 41, 42, 43, 44, 45, 46, 47, 48, 49, 50, 51, 52, 53, 54, 55, 56, 57, 58, 59, 60, 61, 62, 63, 64, 65, 66, 67, 68, 69, 70, 71, 72, 73, 74, 75, 76, 77, 78, 79, 80, 81, 82, 83, 84, 85
CALLE NUÑEZ DE BALBOA	1, 3, 4, 5, 6, 7, 8, 9, 10, 11, 12, 13, 14, 15, 16, 17, 18, 19, 20, 21, 22, 23, 24, 25, 26, 27, 28, 29, 30, 31, 32, 33, 34, 35, 36, 37, 38, 39, 40, 41, 42, 43, 44, 46, 48, 50, 52, 54, 55, 56, 58, 60, 62, 64, 80, 82
CALLE PABLO NERUDA	2, 3, 4, 5, 6, 7, 8, 9, 10, 11, 12, 13, 14, 15, 16, 17, 18, 19, 20, 21, 22, 23, 24, 26, 27, 28, 29, 30, 31, 32, 33, 34, 35, 36, 37, 38, 39, 40, 41, 42, 43, 44, 45, 46, 47, 48, 49, 50, 52, 54, 56, 58, 60, 62, 64, 66, 68, 70, 72, 74, 76
CALLE PABLO PICASSO	1, 2, 4, 6, 8, 10, 12, 14
CALLE PADRENUESTRO	1, 2, 3, 4, 5, 6, 7, 8, 9, 10, 11, 12, 13, 14, 15, 16, 17, 18, 19, 20, 21, 22, 23, 24, 25, 26, 27, 28, 29, 30, 31, 32, 33, 34, 35, 36, 37, 38, 39, 40, 41, 42, 43, 44, 45, 46, 47, 48, 49, 50, 51, 52, 53, 54, 55, 56, 57, 58, 59, 60, 61, 62, 63, 64, 65, 66, 67, 68, 69, 70, 71, 72, 73, 74, 75, 76, 77, 78, 79, 80, 81, 82, 83, 84, 85, 86, 88, 89, 90, 91, 92, 93, 94, 95, 96, 97, 98, 100, 102, 104, 106, 108, 110, 112, 114, 116, 118, 120, 122, 124
CALLE PAJAREJOS	2, 3, 4, 5, 6, 7, 8, 9, 10, 12, 13, 14, 15, 16, 17, 18, 19, 20, 21, 22, 24, 25, 26, 27, 28, 29, 30, 31, 32, 33, 34, 35, 36, 37, 38, 39, 40, 41, 42, 43, 44, 45, 46, 47, 48, 49, 50, 51, 52, 53, 54, 55, 56, 57, 58, 59, 60
CALLE PALOMAS	1, 3, 4, 5, 6, 7, 8, 9, 10, 11, 12, 13, 14, 15, 16, 17, 18, 19, 21, 23, 25, 27, 29, 31, 33
CALLE PANAMA	1, 2, 3, 4, 5, 6, 7, 8, 9, 10, 11, 12, 13, 14, 15, 16, 17, 18, 19, 20, 21, 22, 23, 24, 26
CALLE PARRAS ALTA	1, 2, 3, 4, 5, 7, 8, 9, 10, 11, 12, 13, 14, 15, 16, 17, 18, 19, 20, 21, 22, 23, 24, 25, 26, 27, 28, 29, 30, 31, 32, 33, 34, 35, 36, 37, 38, 39, 40, 41, 42, 43, 44, 45, 46, 47, 48, 49, 51
CALLE PARRAS BAJA	1, 2, 3, 4, 5, 6, 7, 8, 9, 10, 11, 12, 13, 14, 15, 16, 17, 18, 19, 20, 21, 22, 23, 24, 25, 26, 27, 28, 29, 30, 31, 32, 33, 34, 35, 36, 37, 38, 39, 40, 41, 42, 43, 44, 45, 46, 47, 48, 49, 50, 51, 52, 53, 54, 55, 56, 57
CALLE PERPETUO SOCORRO	1, 2, 3, 4, 5, 6, 7, 8, 9, 10, 11, 12, 13, 14, 15, 16, 17, 18, 19, 20, 21, 22, 23, 24, 25, 26, 27, 28, 29, 30, 32
CALLE PIEDRA AGUILA	1, 2, 3, 4, 5, 6, 7, 8, 9, 10, 11, 12
CALLE PIEDRAS LISAS	6, 8, 10, 12, 14, 16, 18, 20
CALLE PIÑUELAS (LAS)	1, 2, 3, 4, 5, 6, 7, 8, 9, 10, 11, 12, 13, 14, 15, 16, 17, 18, 19, 20, 21, 22, 23, 25, 27, 29, 31, 33, 35, 37, 39, 41, 43, 45, 47, 49
CALLE PONCE DE LEON	1, 3, 4, 5, 6, 7, 8, 9, 10, 11, 12, 13, 14, 15, 16, 17, 18, 19, 20, 21, 22, 23, 24, 25, 26, 27, 28, 29, 30, 31, 32, 33, 34, 35, 36, 37, 38, 39, 40, 41, 43, 45, 47, 49, 51, 52, 53, 55, 57, 59, 61, 63, 65, 67, 69, 71
CALLE POSTIGUILLO	1, 2, 3, 4, 5, 6, 7, 8, 9, 10, 11, 12, 13, 14, 15, 16, 17, 18, 19, 20, 21, 22, 23, 25, 27, 29
CALLE POZUELO	1, 2, 3, 4, 5, 6, 7, 8, 9, 11, 12, 13, 14, 15, 17, 19, 21, 23, 25
CALLE PUENTE DE HIERRO	2, 4, 6, 8, 10, 12
CALLE PUENTE (EL)	3, 4, 5, 6, 8, 10, 12, 13, 14, 15, 16, 17, 18, 19, 20, 21, 22, 24, 26, 28, 36
CALLE PUERTA DE JAEN	1, 2, 3, 4, 5, 6, 7, 8, 9, 10, 11, 12, 13, 14, 15, 17, 18, 19, 20, 21, 22, 23, 24, 25, 26, 27, 28, 29, 30, 31
CALLE PUERTA DE MARTOS	1, 2, 3, 4, 6, 7, 8, 9, 10, 11, 12, 13, 14, 15, 16, 17, 18, 19, 20, 21, 22, 23, 24, 25, 26, 27, 28, 29, 30, 31, 32, 33, 34, 36, 37, 38, 39, 40, 41, 43, 44, 45, 46, 48, 50, 52, 54
CALLE QUEBRADAS	2, 4, 6, 8, 12, 14, 16, 18, 20, 22, 24, 26, 28
CALLE RABADAN	1, 2, 3, 4, 5, 6, 7, 8, 9, 10, 11, 12, 13, 14, 15, 16, 17, 18, 19, 20, 21, 22, 23, 24, 25, 26, 27, 28, 29, 30, 31, 32, 33, 34, 35, 36, 37, 39
CALLE RAFAEL ALBERTI	1, 2, 3, 4, 5, 6, 7, 8, 9, 10, 11, 12, 13, 14, 15, 16, 17, 18, 19, 21, 22, 24, 26, 27, 28, 31, 33, 34, 35, 36, 38, 40
CALLE RAFAEL ZABALETA	2, 3, 4, 5, 6, 7, 8, 9, 10, 11, 12, 13, 14, 15, 16, 17, 18, 19, 20, 21, 22, 23, 24, 25, 26, 27, 28, 29, 30, 32, 34, 36

INFORME DE VIALES DE TORREDONJIMENO
NOMBRE NORMALIZADO: Torredonjimeno_BP_01
NOMBRE ÁREA DE INFLUENCIA: 23087_BP_01

VIALES DE TORREDONJIMENO	
Nombre de vía	Rango de portales
CALLE RANAL	1, 2, 3, 4, 5, 6, 7, 9, 10, 11, 12, 13, 15, 17, 19, 21, 23, 25, 27, 29, 35, 37, 39, 41, 43
CALLE REAL	1, 2, 3, 4, 5, 6, 7, 8, 9, 10, 11, 12, 13, 14, 15, 16, 17, 18, 19, 20, 21, 22, 23, 24, 25, 26, 27, 28, 29, 30, 31, 32, 33, 34, 35, 36, 37, 38, 39, 40, 41, 42, 43, 44, 45, 46, 47, 48, 49, 50, 51, 52, 53, 54, 55, 56, 57, 58, 59, 60, 61, 62, 63, 64, 65, 66, 67, 68, 69, 70, 71, 72, 74, 76, 78, 80
CALLE REPUBLICA DOMINICANA	2, 4, 6, 8, 10, 12, 14, 16, 18, 20, 22, 24, 26, 28
CALLE RIO VADILLO	1, 2
CALLE RIO VIBORAS	1, 2
CALLE ROMERO DE TORRES	1, 2, 3, 4, 5, 6, 7, 8, 9, 10, 11, 12, 13, 14, 15, 16, 17, 18, 19, 20, 21, 22, 23, 24, 25, 27, 29, 30, 31, 32, 33, 34, 35, 36, 37, 39, 41, 44
CALLE RUIZ JIMENEZ	1, 2, 3, 4, 5, 6, 7, 8, 9, 10, 11, 12, 13, 14, 16, 18, 20, 22, 24
CALLE SALSIPUEDES	1, 2, 3, 4, 5, 6, 7, 8, 9, 10, 11, 12, 13, 14, 15, 16, 17, 18, 19, 20, 21, 23, 25, 27, 29, 31, 33, 35, 37, 39
CALLE SALUD (LA)	1, 3, 5, 6, 7, 8, 9, 10, 11, 12, 13, 14, 15, 16, 17, 18, 19, 20, 21, 22, 23, 24, 25, 26, 27, 28, 29, 30, 31, 32, 33, 34
CALLE SAN ANTONIO	1, 3, 4, 5, 6, 7, 8, 9, 10, 11, 12, 13, 14, 15, 16, 17, 18, 19, 20, 21, 22, 23, 25, 27, 29
CALLE SAN COSME Y SAN DAMIAN	1, 2, 3, 4, 5, 6, 7, 8, 9, 10, 11, 12, 13, 14, 15, 16, 17, 18, 19, 20, 21, 22, 23, 24, 25, 26, 27, 28, 29, 30, 31, 32, 33, 34, 35, 36, 37, 38, 39, 40, 41, 42, 43, 44, 45, 46, 47, 48, 49, 50, 51, 52, 53, 54, 55, 56, 57, 58, 59, 60, 61, 62, 63, 64, 65, 66, 67, 68, 69, 70, 71, 73, 75, 77, 79
CALLE SAN JOSE	1, 2, 3, 4, 5, 6, 7, 8, 9, 10, 11, 12, 13, 14, 15, 16, 17, 18, 19, 20, 21, 22, 23, 24, 25, 26, 27, 28, 29, 30, 31, 32, 34, 36, 38, 40
CALLE SAN JUAN	1, 2, 3, 4, 5, 6, 7, 8, 9, 10, 11, 12, 13, 14, 15, 16, 17, 18, 19, 20, 21, 22, 23, 24, 25, 26, 28
CALLE SAN LUCAS	1, 2, 3, 4, 5, 6, 7, 8, 9, 10, 11, 12, 13, 14, 15, 16, 17, 18, 19, 20, 21, 22, 23, 24, 25, 27
CALLE SAN MARCOS	2, 4, 6, 8, 9, 10, 11, 12, 13, 14, 15, 16, 17, 18, 19, 20, 21, 22, 23, 24, 25, 26, 28
CALLE SAN MATEO	1, 2, 3, 4, 5, 6, 7, 8, 9, 10, 11, 12, 13, 14, 15, 16, 17, 18, 19, 20, 21, 22, 23, 24, 25, 26, 27, 28, 29, 30, 31, 32, 33, 34, 35, 36, 37, 38, 39, 40, 41, 42, 43, 44, 46, 48, 50, 52, 54
CALLE SAN PABLO	1, 2, 3, 4, 5, 6, 7, 8, 9, 10, 11, 12, 13, 14, 15, 16, 17, 18, 19, 20, 21, 22, 23, 24, 25, 26, 27, 28, 29, 30, 31, 32, 33, 34, 35, 36, 37, 38, 39, 40, 41, 42, 43, 44, 46, 48, 49, 50, 52, 53
CALLE SAN PEDRO	1, 2, 3, 4, 5, 6, 8, 10, 12
CALLE SAN ROQUE	1, 2, 3, 4, 5, 6, 7, 8, 9, 10, 11, 12, 13, 14, 15, 16, 17, 18, 19, 20, 21, 22, 24, 26, 27, 28, 29, 30, 31, 33, 34, 36, 38, 40, 42, 44, 46, 48, 50, 52, 54, 56
CALLE SAN VICENTE FERRER	1, 2, 3, 4, 5, 6, 7, 8, 9, 10, 11, 12, 13, 14, 15, 16, 17, 18, 19, 20, 21, 22, 23, 24, 25, 26
CALLE SANTA ANA	2, 3, 4, 5, 7, 8, 9, 10, 11, 12, 14, 16
CALLE SANTA CRUZ	1, 2, 3, 4, 5, 6, 7, 8, 9, 10, 11, 12, 13, 14, 15, 16, 17, 18, 19, 20, 21, 22, 23, 24, 25, 26, 27, 28, 29, 30, 31, 32, 33, 34, 35, 36, 37
CALLE SANTA FLORA	1, 2, 3, 4, 5, 6, 7, 8, 9, 10, 11, 12, 13, 14, 15, 16, 17, 18, 19, 20, 21, 22, 23, 24, 25, 26, 27, 28
CALLE SANTA MARIA	1, 2, 3, 4, 5, 6, 7, 8, 9, 10, 11, 12, 13, 14, 15, 16, 17, 18, 19, 20, 21, 22, 23, 24, 25, 26, 27, 28, 29, 31, 33, 35
CALLE SANTAS JUANA Y MARIA	1, 2, 3, 4, 5, 6, 7, 8, 9, 11, 12, 13, 14, 15, 16, 17, 18, 19, 20, 21, 22, 23, 24, 25, 26, 27, 28, 29, 30, 31, 32
CALLE SANTO DOMINGO	1, 3, 5, 7, 9, 11
CALLE SANTO TOMAS	1, 2, 3, 4, 5, 6, 7, 8, 9, 10, 11, 12, 13, 14, 15, 16, 17, 18, 19, 20, 21, 22, 23, 24, 25, 26, 27, 29, 31
CALLE SEVILLA	3, 5, 6, 8, 9, 10, 11, 12, 13, 14, 15, 16, 17, 18, 19, 20, 21, 22, 23, 24, 25, 26, 27, 29, 31, 33, 35, 37, 39, 41, 43
CALLE SIERRA MAGINA	3, 4, 5, 6, 7, 8, 10, 12, 14, 16
CALLE SIERREZUELA	1, 2, 3, 5, 6, 7, 8, 9, 10, 11, 12, 13, 14, 15, 16, 17, 18, 19, 20, 21, 22, 23, 24, 25, 26, 27, 28, 29, 30, 32, 33, 34, 35, 36, 37, 38, 39, 40, 41, 42, 43, 44, 45, 46, 47, 48, 49, 50, 51, 52, 53, 54, 55, 56, 57, 58, 59, 60, 61, 62, 63, 64, 66, 68, 70
CALLE TECHADA	1, 2, 3, 4, 5, 6, 7, 8, 9, 10, 11, 12, 13, 14, 15, 16, 17, 18, 19, 20, 21, 22, 23, 24, 25, 26, 27, 28, 29, 30, 31, 32, 33, 34, 35, 36, 37, 38, 39, 41, 43

INFORME DE VIALES DE TORREDONJIMENO
NOMBRE NORMALIZADO: Torredonjimeno_BP_01
NOMBRE ÁREA DE INFLUENCIA: 23087_BP_01

VIALES DE TORREDONJIMENO	
Nombre de vía	Rango de portales
CALLE TINTOREROS	1, 3, 4, 5, 6, 7, 8, 9, 10, 11, 12, 13, 14, 16, 18, 20, 22, 24, 26, 28, 30, 32, 34, 36, 38, 40, 44, 46, 48, 50, 52, 54, 56, 58
CALLE TOMAS ALVA EDISON	1, 2, 3, 4, 5, 6, 7, 8, 9, 10, 11, 12, 13, 14, 15, 16, 17, 18, 19, 20, 21, 22, 23, 24, 25, 26, 27, 28
CALLE TORRE ALCAZAR	1, 3, 4, 5, 6, 7, 8, 9, 10, 11, 12, 13, 14, 15, 16, 17, 18, 19, 20, 21, 22, 23, 24, 25, 26, 27, 28, 29, 30, 31, 32, 33, 35, 37, 39, 41
CALLE TORRE BENZALA	2, 3, 4, 5, 6, 7, 8, 9, 10, 11, 12, 13, 15, 17, 19, 21, 23, 25, 27, 29, 31
CALLE TORRE FUENCUBIERTA	1, 3, 4, 5, 6, 7, 8, 9, 10, 11, 12, 14, 16, 18, 20, 22, 24, 26, 28, 30, 32
CALLE TORRES	1, 2, 3, 4, 5, 6, 7, 8, 9, 10, 11, 12, 13, 14, 15, 16, 17, 18, 19, 20, 21, 22, 23, 24, 25, 26, 27, 28, 29, 30, 31, 32, 33, 34, 35, 36, 37, 38, 39, 40, 41, 42, 43, 44, 45, 46, 47, 48, 49, 50, 51, 52, 53, 54, 55, 56, 57, 58, 59, 60, 61, 63, 65, 67, 69, 71
CALLE URBANIZACION CERRO SAN CRISTOBAL	1, 2, 3, 4, 5, 6, 7, 8, 9
CALLE URUGUAY	1, 2, 3, 4, 5, 6, 7, 8, 9, 10, 11, 12, 13, 14, 15, 16, 18, 20, 22, 24
CALLE VELAZQUEZ	1, 2, 3, 4, 5, 6, 7, 8, 9, 10, 11, 12, 13, 14, 15, 16, 17, 18, 19, 20, 21, 22, 23, 24, 25, 26, 27, 28, 29, 30, 31, 32, 33, 34, 35, 36, 37, 38, 39, 40, 41, 42, 43, 44, 45, 46, 47, 48, 49, 51, 52, 53, 54, 55, 56, 58, 60, 62, 64
CALLE VENEZUELA	1, 2, 3, 4, 5, 6, 7, 8, 9, 10, 11, 12, 13, 14, 15, 16, 17, 18, 19, 20, 21, 22, 23, 25
CALLE VIA AUGUSTA	1, 2, 3, 4, 5, 6, 8, 9, 10, 11, 12, 13, 14, 15, 16, 17, 18, 19, 23, 24, 25, 26, 27, 28, 29, 30, 31, 32, 33, 34, 35, 36, 37, 38, 39, 40, 42, 44, 46, 48
CALLE VICENTE ALEIXANDRE	1, 3, 4, 5, 7, 8, 9, 10, 11, 12, 13, 14, 15, 16, 18, 19, 20, 21, 22, 23, 24, 25, 26, 27, 29, 30, 31, 32, 33, 34, 35, 36, 37, 38, 39, 40, 41, 42, 43, 44, 45, 46, 47, 48, 49, 50, 51, 52, 53, 54, 55, 56, 57, 58, 59, 60, 61, 62, 63, 64, 65, 67, 69, 71, 73, 75, 77, 79, 81, 83, 85, 87
CALLE VICTORIA	1, 2, 3, 4, 5, 6, 7, 8, 9, 10
CALLE VILLARDOMPARDO	1, 3, 5, 7, 9, 11, 13, 15, 17, 19, 21, 25
CALLE VIRGEN DE LA CABEZA	1, 2, 3, 4, 5, 6, 7, 8, 9, 10, 11, 12, 13, 14, 15, 16, 17, 18, 19, 20, 21, 22, 23, 24, 25, 26, 27, 28, 29, 30, 31, 32, 33, 34, 35, 36, 37, 38, 39, 40, 41, 42, 43, 44, 45, 46, 47, 48, 49, 50, 51, 52, 53, 54, 56, 58, 60, 62, 64, 66, 68, 70, 72, 74
CALLE VIRGEN DE LAS ANGUSTIAS	1
CALLE VIRGEN DEL PILAR	2, 4, 6, 8, 10, 12, 14, 16
CALLE YELMO	2, 3, 4
CALLEJON FRAILES	1, 2, 3, 4, 5, 6, 7, 8, 9, 10, 11, 12, 13, 14, 15, 16, 17, 18, 19, 20, 22, 24, 26, 28, 30, 32, 34, 36
CAMINO BAÑOS	1, 2, 3, 4, 5, 6, 8
CARRERA DOLORES (DE LOS)	1, 2, 3, 4, 5, 6, 7, 8, 9, 10, 11, 12, 13, 14, 15, 16, 17, 18, 19, 20, 21, 22, 23, 25, 26, 27, 28, 29, 30, 31, 32, 33, 34, 35, 36, 38, 40, 42, 44
CARRETERA MARTOS (DE)	1, 2, 3, 4, 5, 6, 7, 8, 9, 10, 11, 12, 13, 14, 15, 16, 17, 19, 21, 23, 25, 27, 29, 31, 33
FINCA CORTIJO URIBE	1
PASEO ALLOZARES (DE LOS)	1, 3, 5, 7, 9
PASEO ESTACION (DE LA)	1, 2, 3, 4, 5, 6, 7, 8, 9, 10, 11, 12, 13, 14, 15, 16, 17, 18, 19, 20, 21, 22, 23, 24, 25, 26, 27, 28, 29, 30, 31, 32, 33, 34, 35, 36, 37, 38, 39, 40, 41, 42, 43, 44, 46, 48, 50, 52, 54, 56, 58, 60, 62, 64, 66, 68, 70, 72, 74, 76, 78, 80, 82, 84, 86
PLAZA COBOS	1, 2, 3, 4, 5
PLAZA CONSTITUCION	1, 2, 3, 4, 5, 6, 7, 8, 11, 12, 13, 14, 15
PLAZA DESCUBRIMIENTO	1, 2, 3
PLAZA DOLORES (LOS)	1, 2, 3, 4, 5, 6, 7, 8, 9, 10, 11
PLAZA LLANETE DE LAS ARRABALAS	1, 2, 3, 4, 5
PLAZA PABLO CASALS	1, 2, 3, 5, 7
PLAZA PRIMERO DE MAYO	2, 3, 4, 5, 6, 7, 8, 9, 10, 11, 12, 13, 14, 15
PLAZA SAN PEDRO	1, 2, 3
PLAZA SANTA MARIA	1, 2, 3, 4, 5, 6, 7, 8
PLAZA VICTORIA	1, 2, 3, 4, 5, 6
TRAVESIA CARRETERA DE MARTOS	1, 2, 11, 12, 13, 14
TRAVESIA CONSOLACION	1

SALIDA	23002462 - José Nogué
	2025/23002462/M000000000105
	Fecha: 27/02/2025

Junta de Andalucía

INFORME DE VIALES DE TORREDONJIMENO

NOMBRE NORMALIZADO: Torredonjimeno_BP_01

NOMBRE ÁREA DE INFLUENCIA: 23087_BP_01

VIALES DE TORREDONJIMENO	
Nombre de vía	Rango de portales
TRAVESIA CORDOBA (DE)	0
TRAVESIA EGIDO	1, 3, 4, 5
TRAVESIA FUENTECILLA	1, 3, 5, 7, 9, 11, 13, 15
TRAVESIA MESONES	1, 2, 3
TRAVESIA MONJAS	2, 4, 6, 8, 10, 12
TRAVESIA OBOSO	2, 4, 6, 8
TRAVESIA PUERTA DE JAEN	1, 2, 3, 5
TRAVESIA PUERTA DE MARTOS	2, 3, 4, 6
VIA VERDE ACEITE (DEL)	1

SALIDA	23002462 - José Nogué
	2025/23002462/M000000000105
	Fecha: 27/02/2025

INFORME DE VIALES DE TORREDONJIMENO

NOMBRE NORMALIZADO: Torredonjimeno_BP_01

NOMBRE ÁREA DE INFLUENCIA: 23087_BP_01

Áreas limítrofes:

No existen áreas limítrofes.

SALIDA	23002462 - José Nogué
	2025/23002462/M000000000105
	Fecha: 27/02/2025

INFORME DE VIALES DE VALDEPEÑAS DE JAÉN

NOMBRE NORMALIZADO: Valdepeñas de Jaén_BP_01

NOMBRE ÁREA DE INFLUENCIA: 23093_BP_01

Centros del área:

23002449 - I.E.S. Las Fuentezuelas

23002462 - E.A.S.D. José Nogué

Viales incluidos en el área

VIALES DE FRAILES	
Nombre de vía	Rango de portales
DISEMINADO CORTIJADA CAÑADA DE ALCALA	7

INFORME DE VIALES DE VALDEPEÑAS DE JAÉN
NOMBRE NORMALIZADO: Valdepeñas de Jaén_BP_01
NOMBRE ÁREA DE INFLUENCIA: 23093_BP_01

VIALES DE VALDEPEÑAS DE JAÉN	
Nombre de vía	Rango de portales
AVENIDA ANDALUCIA	1, 2, 3, 4, 5, 6, 7, 8, 9, 10, 11, 12, 13, 14, 15, 16, 17, 18, 19, 20, 22, 24, 25, 26, 27, 28, 29, 30, 31, 32, 34, 35, 36, 37
AVENIDA GRANADA	1, 2, 3, 4, 5, 7, 8, 9, 10, 11, 12, 13, 14, 15, 16, 17, 18, 19, 20, 21, 22, 23, 24, 25, 26, 27, 28, 29, 30, 31, 32, 34, 35, 36, 37, 38, 39, 41, 43, 45, 47, 49, 53, 55, 57, 59, 61, 63, 65, 67, 69, 71, 73, 75
AVENIDA JAEN	1, 2, 3, 4, 5, 6, 7, 8, 9, 10, 11, 12, 13, 14, 16, 18, 20, 22, 23, 24, 25, 26, 27, 29, 30, 31, 32, 33, 35, 37, 39, 41, 42, 43, 46, 50
CALLE A	1, 3, 5, 17, 19
CALLE ALAMEDA	1, 2, 3, 5, 7
CALLE ANCHA	1, 2, 3, 5, 6, 7, 8, 9, 10, 11, 12, 13, 14, 15, 16, 18, 19, 20, 21, 22, 23, 24, 25, 26, 27, 28, 29, 30, 31
CALLE ANIMAS	3, 4, 5, 6, 7, 8, 9, 10, 11, 12, 13, 14, 15, 16, 17, 18, 19, 20, 21, 22, 23, 24, 25, 26, 27, 28, 29, 30, 31, 32, 33, 34, 35, 36, 37, 38, 39, 41, 43, 44, 45, 46, 47, 48, 49, 50, 51, 52, 53, 54, 55, 57, 59, 61, 63
CALLE BAHONDILLO	1, 2, 3, 4, 5, 6, 7, 8, 9, 10, 11, 12, 13, 14, 15, 16, 17, 18, 19, 20, 21, 22, 23, 24, 25, 26, 27, 28, 29, 30, 31, 32, 33, 34, 35, 36, 37, 39, 40, 41, 42, 43, 44, 45, 46, 47, 48, 49, 50, 51, 52, 53, 54, 55, 56, 57, 58, 59, 60, 61, 62, 63, 64, 65, 66, 67, 68, 69, 70, 71, 72, 73, 74, 75, 76, 77, 78, 79, 81, 82, 83, 84, 85, 86, 87, 88, 89, 90, 91, 92, 93, 94, 95, 96, 98, 100, 102
CALLE BELLAVISTA	1, 3, 5, 7, 9, 11, 13, 15, 17, 19, 21, 23, 25
CALLE CALDERERA	1, 2, 3, 4, 5, 6, 7, 9, 10, 11, 12, 13, 14, 15, 16, 17, 19, 21, 22, 23, 24, 25, 26, 27, 28, 29, 30, 31, 33, 35
CALLE CALVARIO	1, 3, 5
CALLE CAMINO LOS COTOS	1, 2, 3, 4, 5, 6, 7, 8, 9, 12, 14, 16
CALLE CANTARERIA	1, 3, 4, 5, 6, 7, 8, 9, 10, 11, 12, 13, 14, 15, 16, 17, 18, 19, 20, 21, 22, 23, 24, 25, 26, 27, 28, 29, 30, 31, 32, 33, 34, 35, 36, 37, 38, 39, 40, 41, 42, 43, 44, 45, 46, 47, 48, 49, 50, 51, 52, 53, 54, 55, 56, 57, 58, 59, 61, 63, 65, 67, 69, 71, 73, 75, 77, 79, 81, 83, 85, 87
CALLE CARRERA	3, 5, 6, 7, 9, 11
CALLE CARRERA BAJA	2, 4, 6, 8, 10, 12, 14, 16, 18, 20, 22, 24, 26
CALLE CHAPARRAL	1, 2, 3, 5, 6, 8, 9, 10, 11, 12, 13, 14, 15, 16, 17, 18, 19, 20, 21, 22, 23, 24, 25, 26, 27, 28, 30, 31, 32, 33, 34, 35, 36, 37, 38, 39, 40, 41, 42, 43, 44, 45, 46, 47, 48, 49, 50, 51, 52, 53, 54, 55, 56, 57, 58, 59, 63, 65
CALLE CHIRINA	2, 4, 6, 8
CALLE CONCORDIA	1, 2, 3, 4, 5, 6, 7, 8, 9, 10, 11, 12, 13, 14, 15, 16, 17, 18, 19, 20, 21, 22, 23, 24, 26, 28, 30, 32, 34, 36
CALLE CRISTO	1, 3, 4, 5, 6, 7, 8, 9, 10, 11, 13, 14, 15, 16, 17, 18, 19, 20, 21, 22, 23, 24, 25, 26, 27, 28, 30, 32, 34, 36, 37, 38, 39, 40, 41, 42, 43, 44, 45, 46, 47, 48, 49, 50, 51, 52, 53, 54, 55, 56, 57, 58, 59, 60, 61, 62, 63, 64, 66, 67, 68, 69, 70, 71, 72, 73, 74, 75, 76, 77, 78, 80, 82, 84, 86, 88
CALLE CRISTO DE CHIRCALES	1, 3, 5, 7, 9, 11, 13
CALLE CRUCES	1, 2, 3, 4, 5, 6, 7, 8, 9, 10, 11, 12, 13, 15, 16, 17, 19, 20, 21, 22, 23, 24, 25, 26, 27, 28, 29, 31, 33, 35, 37, 39, 40, 41, 42, 43, 44, 45, 46, 47, 48, 49, 50, 51, 52, 53, 54, 55, 56, 57, 58, 59, 60, 61, 62, 64, 65, 66, 67, 68, 70, 71, 72, 73, 74, 75, 76, 77, 79, 81, 83, 85, 87, 89
CALLE CRUZ DE LA OLLA	1, 3, 4, 5, 6, 7, 8, 9, 10, 11, 12, 13, 14, 15, 16, 17, 18, 19, 20
CALLE CUEVAS DEL BOSQUE	7, 9, 11
CALLE DAMAS	2, 3, 4, 5, 6, 7, 8, 9, 10, 11, 12, 13, 15, 17
CALLE EJIDO	1, 2, 3, 4, 5, 6, 7, 8, 9, 10, 11, 12, 14, 15, 16, 17, 18, 19, 20, 21, 22, 23, 24, 25, 26, 27, 28, 29, 30, 31, 33, 34, 35, 37, 38, 39, 40, 41, 42, 43, 44, 45, 46, 47, 48, 50, 52, 53, 54, 55, 56, 57, 58, 59, 61, 62, 63, 64, 65, 66, 67, 68, 69, 70, 71, 72, 73, 74, 75, 76, 77, 78, 79, 80, 81, 82, 83, 84, 85, 86, 87, 89, 90, 91, 92, 93, 94, 95, 96, 97, 99, 101, 103
CALLE ENCINILLA	2, 4, 5, 6, 7, 8, 9, 10, 11, 12, 13, 14, 15, 16, 17, 18, 19, 20, 21, 23, 25
CALLE ERAS DE SANTA ANA	12, 14, 16, 18, 20, 22, 24, 26, 28, 30, 32, 34, 36
CALLE ESTANQUILLO	2, 4, 6, 14
CALLE ESTEPA	2, 4, 5, 6, 7, 8, 9, 10, 11, 12, 13, 14, 15, 16, 18, 20, 21, 22, 23, 24, 25, 26, 27, 28, 29, 30, 31, 32, 34, 35, 36, 37, 38, 40, 41, 42, 43, 44, 45, 46, 47, 48, 50, 52, 53, 54, 55, 56, 57, 58, 59, 60, 61, 62, 63, 64, 65, 66, 67, 69, 71, 73, 75, 77, 79, 81, 83, 85, 87, 89, 91, 93, 97

INFORME DE VIALES DE VALDEPEÑAS DE JAÉN
NOMBRE NORMALIZADO: Valdepeñas de Jaén_BP_01
NOMBRE ÁREA DE INFLUENCIA: 23093_BP_01

VIALES DE VALDEPEÑAS DE JAÉN	
Nombre de vía	Rango de portales
CALLE FARJAS	1, 2, 3, 4, 5, 6, 7, 8, 9, 10, 11, 12, 13, 14, 15, 16, 17, 18, 19, 20, 21, 22, 23, 24, 25, 26, 27, 28, 29, 30, 31, 32, 33, 34, 35, 36, 37, 38, 42, 44, 46, 48, 50
CALLE FONDON	1, 2, 3, 4, 5, 6, 7, 8, 9, 10, 11, 12, 13, 14, 15, 16, 17, 19, 21, 23, 25
CALLE FUENTE LOS CHORROS	1, 2, 4, 5, 7, 8, 9, 11, 12, 14, 16, 18, 22
CALLE FUENTECILLAS (LAS)	1, 3, 5, 7, 9
CALLE GAUCIN	1, 2, 3, 4, 5, 6, 7, 8
CALLE GOYA	21, 23
CALLE GRANJA	5
CALLE HORNO ANTERO	1, 2, 3, 4, 5, 6, 7, 8, 10, 11, 12, 14, 15, 16, 17, 18, 19, 20, 21, 22, 23, 24, 26
CALLE HUERTO SANTO	1, 2, 3, 4, 5, 6, 7, 8, 9, 10, 11, 34
CALLE LADERA	1, 2, 3, 4, 5, 6, 7, 8, 9, 10, 11, 12, 13, 15, 17, 18, 19, 20, 21, 22, 23, 24, 25, 26, 27, 28, 29, 30, 31, 32, 33, 34, 35, 36, 37, 38, 39, 40, 41, 42, 43, 45, 47, 49, 51, 53, 55
CALLE LUGIA	1, 2, 3, 4, 5, 6, 7, 8, 9, 10, 12, 14
CALLE MONTESINA	1, 2, 3, 4, 5, 6, 7, 8, 9, 10, 11, 12, 13, 14, 15, 16, 17, 18
CALLE MORERAS	3, 4, 5, 6, 7, 8, 9, 10, 11, 12, 13, 15, 16, 17, 18, 19, 22, 24, 26, 28
CALLE NUESTRA SEÑORA DE LA CABEZA	1, 2, 4, 6, 8
CALLE NUEVA	1, 2, 3, 4, 5, 6, 7, 8, 9, 10, 11, 12, 13, 14, 15, 16, 17, 18, 19, 20, 21, 22, 23, 24, 25, 26, 27, 28, 30, 31, 32, 33, 34, 35, 36, 37, 38, 39, 40, 41, 42, 43, 44, 45, 46, 47, 48, 49, 50, 51, 53, 55, 57, 59
CALLE OBISPO	3, 4, 5, 6, 7, 8, 10, 11, 12, 13, 14, 15, 16, 17, 18, 20, 21, 22, 23, 24, 25, 26
CALLE PANDERA	1, 2, 3, 4, 5, 6, 7, 8, 9, 10, 11, 12, 13, 14, 15, 17
CALLE PARRAS	2, 4, 5, 6, 7, 8, 9, 10, 11, 12, 14, 15, 17, 18, 19, 20, 21, 22, 23, 24, 25, 26, 27, 28, 29, 30, 31, 32, 34, 35, 36, 38, 39, 40, 41, 42, 43, 44, 45, 46, 48
CALLE PECHO DEL RIO	1, 2, 3, 5, 7
CALLE PECHO ROMPE ALBARCAS	1, 3, 4, 6, 7, 8, 9, 10, 12, 14, 15, 16, 17, 18, 19, 20, 21, 22, 23, 24, 26, 28
CALLE PENDIENTE	1, 2, 3, 4, 5, 6, 7, 8, 9, 10, 11, 12, 13, 14, 15, 16, 17, 21, 23, 25, 27
CALLE PINTOR ZABALETA	3, 5, 7, 9, 11
CALLE QUESADA	3, 4, 5, 7, 8, 9, 12, 14, 15, 16, 17, 18, 19, 20, 21, 22, 23, 24, 25, 26, 27, 28, 29, 30, 31, 32, 33, 34, 35, 36, 37, 38, 39, 40, 41, 42, 43, 44, 45, 46, 47, 49, 51, 53
CALLE REAL	1, 2, 3, 6, 8, 9, 10, 11, 12, 13, 14, 15, 16, 17, 18, 19, 20, 21, 22, 23, 25, 26, 27, 28, 30, 32, 34
CALLE RETUMBO	4, 5, 6, 7, 8, 9, 10, 11, 12, 13, 15
CALLE SAN BLAS	1, 2, 3, 4, 5, 6, 7, 8, 9, 10, 11, 12, 13, 14, 15, 16, 17, 19, 21, 23, 25, 27, 29, 31, 32
CALLE SANTA ANA	2, 3, 4, 5, 6, 8, 10, 12
CALLE SANTA LUCIA	1, 3, 4, 5, 6, 7, 8, 9, 10, 11, 12, 13, 14, 15, 16, 17, 18, 19, 20, 21, 22, 23, 24, 25, 26, 28, 29, 30, 31, 32, 33, 34, 35, 36, 37, 38, 39, 40, 41, 42, 43, 44, 45, 46, 47, 48, 49, 50, 51, 52, 53, 54, 55, 56, 57, 58, 60, 62
CALLE SANTISIMO	1, 2, 4
CALLE SISEHACE	1, 2, 3, 4, 5, 6, 7, 8, 9, 10, 11, 12, 13, 14, 15, 16, 17, 18, 19, 20, 21, 22, 23, 24, 25, 26, 27, 28, 29, 30, 31, 32, 33, 34, 35, 36, 37, 39, 40, 41, 42, 43, 44, 45, 46, 48, 51, 53, 55, 57
CALLE SOL	1, 3, 4, 5, 6, 7, 8, 9, 10, 11, 12, 13, 14, 15, 16, 17, 18, 19, 20, 21, 22, 23, 24, 25, 26, 27, 28, 29, 30, 32, 34, 36, 38, 40, 42
CALLE SOLANA	1, 2, 3, 4, 5, 6, 7, 8, 9, 10, 11, 12, 13, 15, 17
CALLE TERCIA	1, 2, 3, 5, 7, 8, 9, 10, 13, 14, 15, 16, 17, 18, 20
CALLE TERREROS	1, 2, 3, 4, 5, 6, 7, 8, 10, 11, 12, 14, 15, 16, 17, 18, 19, 20, 21, 22, 23, 24, 25, 26, 27, 28, 29, 30, 31, 32, 33, 34, 35, 36, 37, 38, 39, 40, 41, 42, 43, 44, 45, 46, 47, 48, 49, 50, 51, 52, 53, 55, 57, 59
CALLE TESILLO	1, 3, 4, 5, 6, 7, 8, 10, 12
CALLE TRES ERILLAS	1, 2, 3, 5, 7, 9, 11, 13, 15, 17, 19, 21, 23, 25, 27, 29, 31, 33, 35, 37
CALLE VENTISQUEROS	1, 2, 3, 4, 5, 6, 7, 8, 9, 10, 11, 12, 13, 14, 15, 16
CALLE VERACRUZ	1, 3, 4, 5, 6, 7, 8, 9, 10, 11, 12, 13, 15, 16, 17, 18, 19, 20, 21, 23, 24, 25, 26, 27, 28, 29, 30, 31, 32, 33, 34, 35, 38, 42

INFORME DE VIALES DE VALDEPEÑAS DE JAÉN

NOMBRE NORMALIZADO: Valdepeñas de Jaén_BP_01

NOMBRE ÁREA DE INFLUENCIA: 23093_BP_01

VIALES DE VALDEPEÑAS DE JAÉN	
Nombre de vía	Rango de portales
CALLE VEREDON	2, 3, 4, 5, 6, 7, 8, 9, 10, 11, 12, 14, 16
CALLE VILCHES	2, 3, 4, 5, 6, 7, 8, 9, 10, 11, 12, 13, 14, 15, 16, 17, 18, 19, 20, 21, 22, 23, 24, 25, 26, 27, 28, 29, 30, 31, 32, 33, 34, 35, 36, 37, 38, 40
CALLE VIVIENDAS MARIA VICTORIA	1, 2, 3, 4, 5, 6, 7, 8
CALLE ZACATIN	1, 2, 3, 4, 5, 6, 9, 11
CALLEJON TESILLO	1
DISEMINADO CAMINO DE SANTA ANA	0
PASEO CHORRILLO	1, 2, 3, 4, 5, 6, 7, 8, 9, 10, 11, 12, 13, 14, 15, 16, 17, 18, 19, 21, 23, 24, 25, 26, 27, 28, 29, 31, 33, 35, 37, 39, 41, 43
PASEO HERMANDAD DE DONANTES DE SANGRE	2, 4, 6, 8, 10, 12, 14, 16, 18, 20, 22
PASEO OBISPO	1, 2, 4, 5, 6, 7, 8, 10, 12, 14, 16, 18, 20, 22, 24, 28, 30, 32, 33, 34
PLAZA ALMADRA	2, 3, 4, 5, 6, 7, 8, 9, 10, 11, 12, 13
PLAZA BOSQUE	1, 2, 3, 4, 8, 9, 10, 11, 12, 13, 14, 16, 17, 18, 19, 20
PLAZA CONSTITUCION	2, 3, 4, 5, 6, 7, 8, 9, 10, 11, 12, 13, 14, 15, 16, 17
PLAZA EJIDO	2, 3, 4, 5, 6, 7, 8, 9, 10
PLAZA ERAS DEL CHAPARRAL	1, 2, 3, 4, 5, 6, 7, 8, 10, 12, 14
PLAZA JILGUEROS	1, 2, 3, 4, 5, 6, 7, 8, 9, 10, 11
PLAZA PATIN	1, 2, 3, 4, 5, 6, 9, 10, 11
PLAZA SAN JUAN	1, 2, 3, 4, 5, 6, 7, 8, 9
TRAVESIA CAMINO LOS COTOS	2, 4, 6
TRAVESIA ESTEPA	2, 3
TRAVESIA FARJAS	2, 4, 6, 8, 10, 12, 14
TRAVESIA SAN BLAS	1, 2, 3, 4, 5, 6, 7, 8, 9, 11, 12, 13, 14, 15, 16, 18, 20, 21, 22, 23, 24, 25, 26, 27, 28, 29, 30, 34, 36, 38, 40, 42

SALIDA	23002462 - José Nogué
	2025/23002462/M000000000105
	Fecha: 27/02/2025

INFORME DE VIALES DE VALDEPEÑAS DE JAÉN

NOMBRE NORMALIZADO: Valdepeñas de Jaén_BP_01

NOMBRE ÁREA DE INFLUENCIA: 23093_BP_01

Áreas limítrofes:

No existen áreas limítrofes.

INFORME DE VIALES DE VILLARDOMPARDO
NOMBRE NORMALIZADO: Villardompardo_BP_01
NOMBRE ÁREA DE INFLUENCIA: 23098_BP_01

Centros del área:

23002449 - I.E.S. Las Fuentezuelas

23002462 - E.A.S.D. José Nogué

Viales incluidos en el área

VIALES DE VILLARDOMPARDO	
Nombre de vía	Rango de portales
AVENIDA ANDALUCIA	1, 2, 3, 4, 5, 6, 7, 8, 9, 10, 11, 12, 13, 14, 15, 16, 17, 18, 19, 20, 21, 22, 24, 26, 27, 28, 29, 30, 31, 32, 33, 34, 35, 36, 37, 38, 39, 40, 41, 42, 43, 44, 45, 46, 47, 48, 49, 50, 51, 52, 53, 54, 55, 56, 57, 58, 59, 61, 62, 63, 64, 65, 66, 67, 68, 69, 70, 71, 72, 73, 74, 75, 76, 77, 78, 79, 80, 81, 82, 83, 84, 85, 86, 87, 88, 89, 90, 91, 92, 93, 94, 95, 96, 97, 98, 99, 100, 101, 102, 103, 104, 105, 106, 107, 108, 109, 110, 111, 112, 113, 114, 115, 116, 117, 118, 119, 120, 122, 123, 124, 125, 126, 127, 128, 129, 130, 131, 132, 133, 134, 136, 138, 139, 140, 141, 142, 143, 144, 145, 146, 147, 148, 149, 150, 151, 152, 153, 154, 155, 156, 157, 158, 159, 160, 161, 162, 163, 164, 165, 166, 167, 168, 169, 170, 171, 172, 173, 174, 175, 176, 177, 178, 179, 180, 181, 182, 183
CALLE ANCHA	2, 4, 6, 8, 9, 10, 11, 12, 13, 14, 15, 16, 17, 18, 19, 20, 22, 23, 24, 25, 26, 27, 28, 29, 30, 31, 32, 33, 35, 36, 37, 38, 39, 40, 41, 42, 43, 44, 45, 46, 47, 48, 49, 50, 51, 52, 53, 54, 55, 56, 57, 58, 59, 60, 61, 62, 63, 64, 65, 66, 68, 70, 72, 74, 76, 78
CALLE ARJONA	1, 2, 3, 4, 5, 6, 7, 8, 9, 10, 11, 12, 13, 14, 15, 16, 17, 18, 19, 20, 21, 22, 23, 24, 25, 26, 27, 28, 29, 30, 31, 33, 34, 35, 36, 37, 38, 39, 40, 41, 42, 43, 44, 45, 46, 47, 48, 49, 50, 51, 52, 53, 54, 55, 56, 57, 59, 61, 63, 65, 67, 69, 71, 73, 77, 79, 81, 83, 85, 87, 89, 91, 93
CALLE CAPITAN ORTEGA GALLO	1, 2, 3, 4, 5, 6, 7, 8, 9, 10, 11, 12, 13, 14, 15, 16, 17, 18, 19, 20, 21, 22, 23, 24, 25, 26, 27, 28, 29, 30, 31, 32, 33, 35, 37
CALLE CRUZ	1, 2, 3, 4, 5, 6, 7, 8, 9, 10, 11, 12, 13, 14, 15, 17, 19, 21
CALLE ESPERILLA	1, 2, 3, 4, 5, 6, 7, 8, 9, 10, 12, 14, 16, 18, 20, 22, 24, 26, 28
CALLE HERMANOS GARCIA JAURET	1, 2, 3, 4, 5, 6, 7, 8, 9, 10, 11, 12, 13, 14, 15, 16, 17, 18, 19, 20, 21, 22, 23, 24, 25, 26, 27, 28, 29, 30, 31, 32, 33, 34, 35, 36, 37, 38, 39, 41, 43, 45
CALLE HERRERIA	1, 3, 4, 5, 7, 23
CALLE JAEN	1, 2, 3, 4, 5, 6, 7, 8, 9
CALLE MADRE DE DIOS	1, 2, 3, 4, 5, 6, 8, 34
CALLE MOLINOS	1, 2, 3, 4, 5, 6, 7, 8, 9, 10, 11, 12, 13, 14, 16, 18, 20, 22, 24, 26, 28, 30, 32, 34, 36, 38, 40, 42, 44, 46, 48, 50, 52
CALLE NUEVA	2, 4, 6, 8, 10, 12, 14
CALLE PAJAREJOS	1, 2, 3, 4, 5, 6, 7, 8, 9, 10, 11, 13, 15, 17, 19, 21, 23, 25
CALLE PEDRO RUIZ	1, 2, 3, 4, 5, 6, 7, 8, 9, 10, 11, 12, 14, 16
CALLE PICACHUELO	1, 2, 3, 5, 7
CALLE PILAR	1, 3, 4, 5, 6, 7, 8, 10, 12, 14, 16, 18, 20
CALLE PORCUNA	2, 3, 4, 5, 7, 9, 10, 11, 12, 14, 16, 18, 20, 22, 24, 26, 28
CALLE RAMON FRANCO	2, 4
CALLE REGIDOR LORENZO LOPEZ	1, 2, 3, 4, 6, 8, 10, 12, 14, 135, 137
CALLE SAN ANTONIO	1, 2, 3, 4, 5, 6, 7, 8, 9, 10, 11, 12, 13, 14, 15, 16, 17, 18, 19, 20
CALLE SAN CRISTOBAL	1, 2, 3, 4, 5, 6, 7, 9, 11, 13, 15, 17, 19, 21, 23, 27, 29, 31, 33, 35, 37, 39, 41, 43, 45, 47, 49, 51, 53, 55, 57, 60
CALLE SAN FRANCISCO DE ASIS	1, 2, 3, 4, 5, 6, 7, 8, 10, 12, 14, 16, 18, 20, 22
CALLE SAN JUAN	1, 2, 3, 4, 5, 6, 7, 8, 9, 10, 11, 12, 13, 14, 15, 16, 17, 18, 19, 20, 21, 22, 23
CALLE SAN ROQUE	1, 2, 3, 4, 5, 7, 121
CALLE TERCIA	1, 3, 5, 7, 9, 11
CALLE VIRGEN DE ATOCHA	1, 2, 3, 4, 5, 6, 7, 8, 9, 10, 11, 12, 13, 14, 15, 16, 17, 18, 19, 20, 21, 22, 23, 24, 25, 26, 27, 28, 29, 30, 31, 32, 33, 35, 37, 38, 39, 40, 41, 42, 43, 44, 45, 46, 47, 48, 49, 50, 51, 52, 53, 54, 55, 56, 57, 58, 59, 60, 61, 62, 63, 64, 65, 66, 67, 68, 69, 70, 71, 72, 73, 74, 75, 76, 77, 78, 79, 81, 85
CALLE VIRGEN DE LA CABEZA	1, 2, 3, 4, 5, 7, 8, 10, 11, 12, 13, 15, 16, 17, 18, 19, 20, 22, 24
CARRETERA JA-3403	16, 18, 93
PLAZA CASTILLO	1, 2, 3, 4, 5, 6, 7, 8, 9, 10, 11, 12, 13, 14, 15, 16, 17
PLAZA CONSTITUCION	1, 2, 3, 4, 5
PLAZA FUENTE	1, 2, 3, 4, 7, 8, 9

INFORME DE VIALES DE VILLARDOMPARDO
NOMBRE NORMALIZADO: Villardompardo_BP_01
NOMBRE ÁREA DE INFLUENCIA: 23098_BP_01

VIALES DE VILLARDOMPARDO	
Nombre de vía	Rango de portales
PLAZA LLANO	1, 2, 3, 4, 5, 7, 8, 9, 10, 11, 12, 13, 14, 15, 16, 17

SALIDA	23002462 - José Nogué
	2025/23002462/M000000000105
	Fecha: 27/02/2025

INFORME DE VIALES DE VILLARDOMPARDO
NOMBRE NORMALIZADO: Villardompardo_BP_01
NOMBRE ÁREA DE INFLUENCIA: 23098_BP_01

Áreas limítrofes:

No existen áreas limítrofes.

INFORME DE VIALES DE LOS VILLARES
NOMBRE NORMALIZADO: Los Villares_BP_01
NOMBRE ÁREA DE INFLUENCIA: 23099_BP_01
Centros del área:

23002449 - I.E.S. Las Fuentezuelas

23002462 - E.A.S.D. José Nogué

Viales incluidos en el área

VIALES DE LOS VILLARES	
Nombre de vía	Rango de portales
AVENIDA ANDALUCIA	1, 3, 5, 7, 9, 11, 13, 15, 17, 19, 21, 23, 25, 27, 29, 31, 33, 35, 37
AVENIDA ESPAÑA (DE)	1, 3, 5, 9, 11
AVENIDA JUANA I	1, 2, 3, 4, 5, 6, 7, 8, 9, 10, 11, 12, 13, 14, 15, 17, 19, 21, 22, 23, 24, 25, 27, 29, 31, 33, 34, 35, 36, 37, 38, 39, 40, 41, 42, 43, 44, 45, 46, 47, 48, 49, 50, 52, 53, 54, 55, 56, 58, 60, 62
AVENIDA MIGUEL ANGEL BLANCO	3, 5, 7, 10, 12, 14, 16, 18, 20, 22, 24, 26, 28, 30, 32
AVENIDA PAZ (LA)	1, 3, 5, 7, 9, 11, 13, 15, 17, 19, 21, 23, 25, 27, 29, 31, 33, 35, 37, 39, 41, 43, 45, 47, 49, 51, 57, 59, 61, 63, 65, 67, 69, 71, 73, 75, 77, 79, 81, 84, 97, 101, 103, 105, 107
AVENIDA TRES CRUCES (LAS)	1, 12, 14, 16, 18, 20, 22, 24, 26, 28, 30, 32, 34, 36, 38, 40, 42, 44, 46, 48, 50, 52, 54, 56, 58, 60, 62, 64
CALLE ALAMEDA	0, 13, 17
CALLE ALBAÑIL JUAN LOPEZ	2, 4, 6, 8, 10
CALLE ALCALDE FRANCISCO FERNANDEZ	1, 2, 3, 4, 5, 6, 7, 8, 9, 10, 11, 12, 13, 14, 15, 16
CALLE ALCALDE PEDRO GARCIA SERRANO	1, 2, 3, 4, 5, 6, 7, 8, 9, 10, 11, 12, 13, 14, 15, 16, 17, 19, 21, 23
CALLE ALCUZUELAS	0
CALLE ALGUACIL DIEGO DE VARGAS	1, 2, 3, 4, 5, 6, 7, 8, 9, 10, 11, 12, 13, 14, 15, 16, 17, 18, 20, 22
CALLE ALMENDROS (LOS)	0, 33
CALLE ALMERIA	1, 2, 3, 4, 5, 6, 7, 8, 9, 10, 11, 12, 13, 15, 17, 22
CALLE ALTA	1, 2, 3, 4, 5, 6, 7, 8, 9, 10, 12, 14
CALLE ANDRES SEGOVIA	1, 2, 3, 5, 7, 8, 9, 10, 11, 42
CALLE ANTONIO MACHADO	1, 2, 3, 4, 5, 6, 7, 8, 9, 10, 11, 12, 13, 14, 15, 17, 18, 19, 20, 21, 22, 23, 24, 25, 26, 27, 28, 30, 32, 34, 36, 46
CALLE ANTONIO MOLINA	1, 2, 3, 4, 5, 6, 7, 8, 9, 10, 11, 12, 13, 14, 15, 16, 18
CALLE ARCO	1, 2, 3, 4, 5, 6, 7, 8, 10
CALLE ARROYO	1, 2, 3, 4, 5, 6, 7, 8, 9, 10, 11, 13, 14, 15, 16, 17, 18, 19, 20, 21, 22, 23, 24, 25, 26, 27, 29, 30, 31, 33, 35, 36, 37, 38, 39, 40, 41, 42, 43, 44, 45, 46, 47, 48, 49, 50, 51, 52, 53, 54, 55, 56, 57, 58, 59, 60, 61, 62, 63, 64, 65, 66, 67, 68, 69, 70, 71, 72, 73, 74, 75, 76, 77, 78, 79, 80, 81, 82, 83, 84, 85, 86, 87, 88, 89, 90, 91, 92, 93, 94, 95, 96, 98, 100, 102, 104, 106, 108, 110, 112, 114, 116, 118, 120, 122
CALLE AZUCENA	1, 2, 8, 47, 48
CALLE BAEZA	1, 3, 5, 7, 9, 11, 13, 15, 17, 19, 21, 25, 27, 29, 33, 41, 43
CALLE BARREROS (LOS)	5, 6, 7, 21, 23, 24
CALLE BELEN	1, 2, 3, 4, 5, 6, 7, 8, 9, 10, 11, 12, 13, 14, 15, 16, 17, 18, 20, 22, 24, 26, 28
CALLE BERMEJAL	1, 2, 3, 4, 5, 6, 8, 10, 12, 14, 16, 18, 20, 22, 24, 26, 28, 30, 32
CALLE BLAS INFANTE	1, 2, 3, 4, 5, 6, 7, 8, 9, 10, 11, 12, 13, 14, 15, 16, 17, 18, 19, 20, 21, 22, 23, 24, 25, 26, 27, 28, 29, 30, 31, 32, 33, 34, 35, 36, 37, 38, 39, 41
CALLE BORBOTE	1, 2, 3, 4, 5, 6, 7, 8, 9, 10, 11, 12, 13, 14, 15, 16, 17, 18, 19, 20, 21, 22, 23, 25, 27, 29, 31
CALLE BUEN PASTOR	1, 2, 3, 4, 5, 6, 8, 10, 12
CALLE CADIZ	1, 2, 3, 4, 5, 6, 7, 8, 9, 10, 11, 12, 13, 14, 15, 16, 17, 18, 19, 20, 21, 22, 23, 24, 25, 26, 27, 28, 29, 30, 31, 33
CALLE CALLE ROMANSO	3
CALLE CAMPILLO (EL)	14
CALLE CANARIO	1, 2, 3, 4, 5, 6, 8, 10
CALLE CARLOS CANO	2, 4, 6, 8, 10, 12, 14, 16
CALLE CAROLINA	1, 2, 3, 4, 5, 6, 7, 8, 9, 10, 11, 12, 13, 14, 15, 16, 17, 18, 19, 20, 21, 22, 23, 24, 25, 26, 27, 28, 29, 30, 31, 32, 33, 34, 35, 36, 37, 38, 39, 40, 41, 42, 43, 44, 45, 46, 47, 48, 49, 50, 51, 52, 53, 54, 55, 56, 57, 58, 59, 60, 61, 62, 63, 64, 65, 66, 67, 68, 69, 70, 71, 72, 73, 74, 75, 76, 77, 78, 79, 80, 81, 82, 83, 84, 85, 87, 88, 90, 93, 95, 97, 99, 105, 107, 109, 113, 115, 117, 119, 121, 123, 125

La información de viales se obtiene del Callejero Digital de Andalucía.
La información mostrada en el mapa prevalece sobre la información de viales.

INFORME DE VIALES DE LOS VILLARES
NOMBRE NORMALIZADO: Los Villares_BP_01
NOMBRE ÁREA DE INFLUENCIA: 23099_BP_01

VIALES DE LOS VILLARES	
Nombre de vía	Rango de portales
CALLE CARRIL	1, 3, 4, 5, 6, 7, 9, 11, 12, 13, 14, 15, 16, 17, 18, 19, 20, 21, 22, 23, 24, 25, 26, 27, 28, 29, 30, 31, 32, 33, 34, 35, 36, 37, 38, 39, 40, 41, 42, 43, 44, 45, 46, 47, 48, 49, 50, 51, 52, 53, 54, 55, 56, 57, 58, 59, 60, 61, 62, 63, 64, 65, 66, 67, 68, 69, 70, 71, 72, 73, 74, 75, 76, 77, 78, 79, 80, 81, 82, 83, 84, 85, 86, 87, 88, 89, 90, 91, 92, 93, 94, 95, 96, 97, 98, 99, 100, 101, 102, 103, 105, 107, 109, 111, 113, 115, 117, 119, 121, 123, 125, 127, 129, 131, 133, 135, 137, 139
CALLE CARRIL DE LOS ALMENDROS	39, 41
CALLE CAVILSA	10
CALLE CAZORLA	1, 2, 3, 4, 5, 6, 7, 8, 9, 10, 11, 13, 15, 17, 19, 21, 23, 27, 29, 31, 32, 33, 34, 35, 36, 37, 38, 39, 40, 41, 42, 46
CALLE CERRADURA	1, 2, 3, 4, 5, 6, 7, 8, 9, 11, 13, 15, 17, 19, 21, 43
CALLE CERREJON	1, 2, 3, 4, 5, 6, 7, 8, 10, 12, 14, 16, 18, 20, 22, 24, 26
CALLE CERRO DEL VIENTO	0, 2, 3, 4, 8, 9, 10, 19, 20, 22
CALLE CESTERO BARTOLOME RUIZ DE CORDOBA	1, 2, 3, 4, 5, 6, 7, 8, 9, 10, 11, 12, 13, 14, 15, 16, 17, 18, 19, 20, 21, 22, 23, 24, 25, 26, 28
CALLE CIGUEÑA	1, 2, 4, 6, 14
CALLE CIMBRAS (LAS)	1, 3, 5, 7, 9, 11, 13, 15, 17, 47, 48, 50
CALLE CLARA CAMPOAMOR	71, 79
CALLE CLAVEL	1, 2, 4, 6
CALLE COLON	1, 2, 3, 4, 5, 7
CALLE CONCEJAL FRANCISCO RAMIREZ	1, 2, 3, 4, 5, 6, 7, 8, 9, 10, 11, 12, 13, 14, 15, 16, 17, 18, 19, 20, 21, 22, 23, 24, 25, 26, 27, 28, 29, 30, 31, 32, 33, 34, 35, 36, 37, 38, 39, 40, 41, 42, 43, 44, 45, 46, 47, 48, 49, 50, 51, 52, 53, 54, 55, 56, 57, 58, 59, 60, 61, 62, 64, 65, 66, 67, 68, 69, 70, 71, 72, 73, 74, 75, 76
CALLE CONCEJAL JUAN ROMERO PALACIOS	40
CALLE CORDOBA	1, 2, 3, 4, 5, 6
CALLE CRISTO REY	1, 2, 3, 4, 5, 6, 8, 10, 12
CALLE CUCO (EL)	0
CALLE DALI	1, 2, 3, 4, 5, 6, 7, 8, 9, 10, 11, 12, 13, 14, 15, 16, 17, 18, 19, 20, 21, 22
CALLE DELICIAS (LAS)	0
CALLE DOCTOR CIVERA	2
CALLE DOCTOR FLEMING	1, 2, 3, 4, 5, 6, 7, 8, 9, 10, 11, 12, 13, 14, 15, 16, 17, 18, 19, 20, 21, 22, 23, 24, 25, 26, 27, 28, 29, 30, 31, 32, 33, 34, 35, 36, 37, 38, 39, 40, 41, 43, 45, 47, 49, 51
CALLE DONANTES DE SANGRE	1, 2, 3, 4, 5, 6, 7, 8, 9, 10, 11, 12, 13, 14, 15, 16, 17, 18, 19, 20, 21, 22, 23, 24, 25, 26, 27, 28, 29, 30, 31, 33, 35, 37, 39, 41, 43, 45, 47
CALLE DOÑA PILAR ACUÑA	2, 4, 6, 8, 10, 12, 14, 18, 20, 22
CALLE ECUADOR	0
CALLE EDUARDO CAMPOS	4
CALLE EJIDO	1, 2, 3, 4, 5, 6, 7, 9, 11, 13, 15, 17, 19, 21
CALLE ELICHE	1, 6, 8
CALLE EMILIO CABRERA	1, 2, 3, 4, 5, 7, 8, 9, 10, 11, 12, 13, 14
CALLE ESCALANTE (EL)	1, 2, 3, 4, 5, 6, 7, 8, 10, 12
CALLE ESCRIBANO ANTONIO DE VILLARREAL	1, 2, 3, 4, 5, 7, 9, 10, 11, 12, 13, 14, 15, 16, 17, 18, 19, 20, 21, 22, 23, 24, 25, 26, 27, 28, 29, 30, 31, 32, 33, 34, 35, 36, 37, 39, 41, 43, 45, 47, 49, 51, 53, 55, 57, 59, 61, 63, 65, 67
CALLE EUFRASIO HIGUERAS	1, 2, 3, 4, 5, 6, 7, 8, 9, 10, 11, 12, 13, 14, 15, 16, 17, 18, 19, 20, 21, 22, 23, 24, 25, 26, 27
CALLE FRANCISCO BONILLA	1, 2, 3, 4, 5, 6, 7, 8, 9, 10, 11, 12, 13, 14, 15, 16, 17, 18, 19, 20, 21, 22, 23, 24, 25, 26, 27, 28, 29, 30, 31, 32, 33, 34, 35, 36, 37, 38, 39, 41, 43, 45, 47
CALLE GARCIA LORCA	1, 2, 3, 4, 5, 6, 7, 9, 11, 13, 15, 17, 19, 21, 23, 25, 27, 29, 31
CALLE GAUDI	1, 2, 3, 4, 5, 6, 7, 8, 9, 10, 11, 12, 13, 14, 16, 17, 18, 19, 20, 21, 22, 23, 25, 26, 27, 28, 29, 30, 31, 32, 33, 34, 35, 36, 39, 41
CALLE GAVILAN	1, 4, 6
CALLE GOLONDRINA	1, 2, 3, 4, 5, 6, 7, 8, 9, 11, 13, 21, 23, 27
CALLE GOYA	1, 2, 3, 4, 5, 6, 7, 10, 12, 14, 16

INFORME DE VIALES DE LOS VILLARES
NOMBRE NORMALIZADO: Los Villares_BP_01
NOMBRE ÁREA DE INFLUENCIA: 23099_BP_01

VIALES DE LOS VILLARES	
Nombre de vía	Rango de portales
CALLE GRANADA	1, 2, 3, 4, 5, 6, 7, 8, 9, 10, 11, 12, 13, 14, 15, 16, 17, 18, 19, 21, 23
CALLE GREGORIO ORDOÑEZ	2, 11
CALLE GUADALQUIVIR	1, 3, 5, 7, 9, 11, 13, 15, 17, 19, 21, 23, 25, 27, 29
CALLE GUARDIA (LA)	1, 2, 3, 4, 5, 6, 7, 8, 9, 10, 11, 12, 13, 14, 15, 16, 17, 18, 19, 20, 21, 22, 23, 24, 25, 26, 27, 28, 29, 30, 31, 32, 34, 35, 36, 37, 38, 39, 40, 41, 43, 45, 47, 49, 51, 53
CALLE HAZUELAS	1, 2, 4, 5, 6, 7, 8, 9, 10, 11, 13, 15, 17, 19, 21
CALLE HINCAPOCO	0
CALLE HORNOS	1, 2, 3, 5, 7, 9, 11, 13, 15
CALLE HOSPITAL	1, 2, 3, 4, 5, 6, 7, 8, 9, 10, 11, 12, 13, 14, 15, 16, 17, 18, 19, 20, 21, 22, 23, 24, 25, 26, 27, 28, 29, 30, 31, 32, 33, 34, 35, 36, 37, 38, 39, 41
CALLE HUELVA	1, 2, 3, 4, 5, 6, 7, 8, 9, 10, 11, 12, 13, 14, 15, 16, 17, 18, 19
CALLE HUERTA	1, 2, 3, 4, 5, 6, 7, 8, 9, 10, 11, 12, 13
CALLE HUERTA GRANDE	4, 6, 7, 8, 9, 10, 11, 12, 13, 14, 15, 16, 17, 18, 19, 20, 21, 22, 23, 24, 25, 26, 27, 28, 29, 30, 31, 32, 33, 34, 35, 36, 37, 38, 39, 40, 41, 42, 43, 44, 45, 46, 47, 48, 49, 50, 51, 52, 53, 54, 55, 56, 57, 58, 59, 60, 61, 62, 64, 66, 68, 70, 72
CALLE HUERTO DE LA VIRGEN	1, 2, 3, 4, 5, 6, 7, 8, 9, 11, 12, 13, 14, 15, 16, 17, 18, 19, 20, 21, 22, 23, 24, 25, 26, 27, 28, 29, 30, 31
CALLE IV CENTENARIO	2, 4, 6, 8, 10, 12, 14, 16, 18, 20, 22, 24, 26
CALLE JACINTO HIGUERAS	1, 3, 4, 5, 6, 7, 8, 9, 10, 12, 14, 16, 18, 20
CALLE JAEN	1, 2, 3, 4, 5, 6, 7, 8, 9, 10, 11, 12, 14, 16, 18
CALLE JAMILENA	5
CALLE JARDIN	1, 2, 3, 4, 5, 6, 7, 8, 9, 10, 11, 12, 13, 14, 15, 16, 17, 19, 21, 22, 23, 24, 25, 27, 28, 30, 31
CALLE JESUS	1, 2, 4, 5, 6, 7, 8, 9, 10, 11, 12, 13, 14, 15, 16, 18
CALLE JOSEFA SEVILLANO	1, 3, 5, 7, 9, 11, 12, 13, 15, 17, 19, 21
CALLE JUAN ALCALDE	1, 2, 3, 4, 5, 6, 7, 8, 9, 10, 11, 12, 14, 15, 16, 17, 18, 19, 20, 21, 22, 24, 26, 28, 30, 32
CALLE JUAN DE REOLID	8, 16
CALLE JUAN RAMON JIMENEZ	1, 3, 5, 7, 8, 9, 10, 11, 12, 13, 14, 15, 16, 17, 18, 19, 20, 21, 22, 23, 24, 25, 26, 27, 28, 29, 30, 31, 32, 33, 34, 35
CALLE JUEZ JUAN DE RIBADENEIRA	1, 2, 3, 4, 5, 6, 7, 8, 10
CALLE JURADO ALONSO GUTIERREZ PEÑA	2, 4, 6, 8
CALLE JURADO PEDRO LOPEZ COLMENERO	1, 2, 3, 4, 5, 6, 7, 8, 9, 10, 11, 12, 13, 14, 15, 17, 19, 21
CALLE JUSTO MULLOR	1, 2, 3, 4, 5, 6, 7, 8, 9, 10, 11, 12, 13, 14, 16, 18, 20
CALLE LABRADOR JUAN DE MOLINA	1, 2, 3, 4, 5, 6, 7, 8, 9, 10, 11, 12
CALLE LADERA	1, 2, 3, 4, 5, 6, 7, 8, 9, 10, 11, 12, 13, 14, 15, 16, 17, 18, 19, 20, 21, 22, 23, 24, 26, 28, 30, 32, 34, 36, 38, 40, 42
CALLE LINARES	1, 2, 3, 4, 5, 6, 7, 8, 9, 10, 11, 12, 13, 14, 15, 16, 17, 18, 19, 20, 21, 22, 23, 25
CALLE LLANOS (LOS)	0
CALLE LOPE DE SOSA	1, 2, 3, 5, 7
CALLE LORENZO DELGADO TIRADO	52
CALLE MAESTRO AGUSTIN HUERTAS	1, 2, 3, 4, 5, 6, 7, 8, 9, 10, 11, 12, 13, 14, 15, 16, 18, 19, 20, 21, 22, 23, 24, 26, 28, 30
CALLE MAESTRO ANTONIO GARCIA BARRIOS	1, 2, 10, 19, 24, 26, 27, 28, 30, 32
CALLE MAESTRO JUAN TUÑON	1, 2, 3, 4, 5, 6, 7, 8, 9, 10, 11, 12, 13, 14, 15, 16, 17, 18, 19, 20, 21, 22, 23, 24, 25, 26, 27, 28, 29, 30, 31, 32, 33, 34, 35, 36, 37, 38, 39, 40, 41, 42, 43, 44, 45, 46, 47, 48, 49, 50, 51, 52, 53, 54, 55, 56, 57, 58, 59, 60, 61, 62, 63, 65, 66, 67, 68, 70
CALLE MALAGA	1, 2, 3, 4, 5, 6, 7, 8, 9, 10, 11, 12, 13, 14, 15, 16, 17, 18, 19, 21, 23, 25, 27, 29
CALLE MARTOS	11, 12, 13, 14, 15, 16, 17, 18
CALLE MAYORDOMO ALONSO MARTINEZ	1, 2, 3, 5, 9, 11, 13, 15
CALLE MEDIDOR ALONSO HERNANDEZ	1, 2, 3, 4, 5, 6, 7, 8, 9, 10, 11, 15
CALLE MEDIDOR CRISTOBAL RUIZ	1, 2, 3, 4, 5, 6, 7, 8, 9, 10, 11, 12, 14, 16, 18, 20

INFORME DE VIALES DE LOS VILLARES
NOMBRE NORMALIZADO: Los Villares_BP_01
NOMBRE ÁREA DE INFLUENCIA: 23099_BP_01

VIALES DE LOS VILLARES	
Nombre de vía	Rango de portales
CALLE MIGUEL DE CERVANTES	1, 2, 3, 4, 5, 6, 7, 9
CALLE MIGUEL HERNANDEZ	1, 2, 3, 4, 5, 6, 7, 8, 9, 10, 11, 12, 13, 14, 15, 16, 17, 18, 19, 20, 21, 22, 23, 25, 29
CALLE MOLINILLO	74, 76, 84
CALLE MOLINO	1, 2, 3, 4, 5, 6, 7, 8, 9, 10, 11, 12, 13, 14, 15, 16, 17, 18, 19, 20, 21, 22, 23, 24, 25, 26, 27, 28, 29, 30, 31, 32, 33, 34, 35, 36, 37, 38, 40, 42, 44, 46, 48, 50, 52, 54, 56, 58, 60, 62, 64, 66, 68, 70, 72
CALLE MOLINO DEL REY	1, 2, 3, 104, 106, 108, 110, 112, 114, 116, 118
CALLE MORALEDA ALTA	1, 2, 3, 4, 5, 6, 7, 8, 9, 10, 11, 12
CALLE MORALEDA BAJA	1, 2, 3, 4, 5, 6, 7, 8, 9, 10, 11, 12, 13, 14, 16, 18, 20, 24, 26
CALLE NOGUERAS	1, 3, 5
CALLE OBISPO	1, 2, 3, 4, 5, 6, 7, 8, 10, 12, 14, 16, 18, 22, 24, 26, 28, 30, 32
CALLE OLIVILLAS (LAS)	1, 2, 3, 4, 5, 6, 7, 8, 9, 10, 11, 12, 13, 14, 15, 16, 18, 20, 22, 24, 26, 28, 30, 32
CALLE OLIVO	20
CALLE PANDERA (LA)	19, 21, 23, 25, 27, 36
CALLE PARRAS	1, 2, 3, 4, 5, 6, 8
CALLE PEDRO DEL ALCALDE	1, 3, 4, 5, 6, 7, 8, 9, 10, 11, 12, 13, 14, 15, 16, 17, 18, 19, 20, 21, 22, 23, 25, 26, 27, 28, 29, 30, 31, 32, 34
CALLE PERALEDA	2, 3, 4, 5, 6, 7, 8, 9, 10, 11, 12, 13, 14, 15
CALLE PERDIZ	1, 2, 4, 5, 6, 8, 9, 18, 19
CALLE PERU	18
CALLE PICASSO	1, 3, 5
CALLE PINOS (LOS)	1, 3, 5
CALLE PLANTIO	35
CALLE POZOS (LOS)	1, 2, 3, 4, 5, 6, 7, 8, 9, 10, 11, 12, 13, 14, 15, 16, 17, 18, 19, 20, 21, 22, 23, 24, 25, 26, 28, 30, 32, 34
CALLE PREGONERO PEDRO DE VARGAS	1, 2, 3, 4, 5
CALLE PRESA (LA)	0
CALLE PROCURADOR LUIS DE GODOY	1, 2, 3, 4, 6, 8
CALLE PUENTE NOGUERAL	2, 4, 6, 8, 10, 12, 14, 16, 18, 20
CALLE REFUGIOS	1, 2, 3, 5, 6, 7, 8, 9, 10, 11, 12, 13, 14, 16, 18, 20, 22, 24, 26, 28, 30, 32
CALLE REINA SOFIA	1, 2, 3, 4, 5, 6, 7, 8, 9, 10, 11, 12, 14, 18
CALLE RIO CANTON	1, 2, 4, 6, 8, 14, 16
CALLE RIOFRIO	1, 3, 5
CALLE RUISEÑOR	1, 2, 3, 4, 5, 6, 7, 8, 11, 17, 23, 31
CALLE SACRISTIA	1, 2
CALLE SAN JUAN BAUTISTA	1, 2, 3, 4, 5, 6, 7, 8, 9, 10, 11, 12, 13, 14, 15, 16, 17, 18, 19, 20, 21, 22, 23, 24, 25, 26, 27, 28, 29, 30, 31, 32, 33, 34, 35, 36, 37, 38, 39, 40, 41, 42, 43, 44, 45, 46, 47, 48, 49, 50, 51, 52, 53, 54, 55, 56, 57, 58, 59, 60, 61, 62, 64, 66, 68
CALLE SAN JUAN DE DIOS	1, 2, 3, 4, 5, 6, 7, 8, 9, 10, 11, 12, 13, 14, 15, 16, 17, 18, 19, 20, 21, 22, 23, 24, 25, 26, 27, 29, 31, 33, 34, 35, 37, 39, 41, 43, 45, 47, 49, 51, 53
CALLE SANTA COLOMA DE GRAMANET	1, 2, 3, 4, 5, 7, 9, 11, 14
CALLE SASTRE MIGUEL RUIZ DE LA PEÑA	1, 2, 3, 4, 5, 6, 7, 8, 9, 10
CALLE SEVERO OCHOA	1, 2, 3, 5, 6, 7, 9, 11, 13, 15, 17
CALLE SEVILLA	1, 2, 3, 4, 5, 6, 7, 8, 9
CALLE SIERRA SUR	3, 4, 8, 14, 16, 18, 19, 20, 22, 23, 24, 25, 26, 28, 32
CALLE SOLANA	1, 2, 3, 4, 5, 6, 7, 8, 9, 10, 11, 12, 13, 14, 15, 16, 17, 18, 19, 20, 21, 22, 23, 24, 25, 26, 27, 28, 29, 30, 31, 32, 33, 34, 36, 37, 38, 39, 40, 42, 44, 46, 48, 50, 52, 54, 56, 58, 60, 62, 66, 68, 70, 72, 74, 76, 78, 80, 82, 84, 86, 88, 90, 92, 94
CALLE TERCIA	1, 2, 3, 4, 5, 6, 7, 8, 9, 10, 11, 12, 13, 14, 15, 16, 17, 18, 19, 20, 21, 22, 23, 24, 25, 26, 27, 28, 29, 30, 31, 32, 33, 34, 35, 36, 37, 38, 39, 40, 41, 42, 43, 44, 45, 46, 47, 48, 49, 50, 51, 52, 53, 54, 55, 56, 57, 58, 59, 61, 63, 65, 67, 69, 71, 73, 75, 77, 79, 81, 83, 85, 87, 89, 91, 93
CALLE TORRENTERAS	0

INFORME DE VIALES DE LOS VILLARES**NOMBRE NORMALIZADO: Los Villares_BP_01****NOMBRE ÁREA DE INFLUENCIA: 23099_BP_01**

VIALES DE LOS VILLARES	
Nombre de vía	Rango de portales
CALLE UBEDA	1, 2, 3, 4, 6, 7, 9, 11, 13
CALLE VADILLO	1, 3, 4, 5, 6, 7, 8, 9, 10, 11, 12, 13, 14, 15, 16, 17, 18, 19, 20, 21, 22, 23, 24, 25, 26, 27, 28, 29, 30, 31, 33, 34, 35, 36, 37, 38, 39, 41, 42, 43, 45, 46, 47, 48, 49, 50, 51, 52, 54, 56
CALLE VELAZQUEZ	2, 3, 4, 5, 6, 7, 8, 9, 11, 18
CALLE VIOLETA	2, 4, 5, 6, 7, 8, 10, 13
CALLE VIRGEN DE LA CABEZA	1, 2, 3, 4, 5, 6, 7, 8, 9, 10, 11, 12, 13, 14, 15, 16, 17, 18, 19, 20, 21, 22, 23, 24, 25, 27, 29, 30, 31, 32, 34, 36, 38, 40
CALLE VIRGEN DEL PILAR	1, 2, 3, 4, 5, 6, 7, 9
CALLE VIRGEN (LA)	1, 2, 3, 4, 5, 6, 7, 8, 9, 10, 11, 12, 13, 14, 15, 16, 17, 18, 19, 20, 21, 22, 23
CALLE ZORRILLA	1, 2, 4
CALLE ZURRADERO	1, 2, 3, 4, 5, 6, 7, 8, 9, 10, 11, 12, 13, 14, 15, 16, 17, 18, 19, 20, 21, 22, 23, 24, 25, 26, 27, 28, 29, 30, 31, 32, 33, 34, 36, 38, 40, 42, 44, 46, 48, 50
CALLEJON TEJARES (LOS)	2, 6
CAMINO ALTO	0, 48, 49, 50
CAMINO DE BELLAVISTA	0, 1
CAMINO LLANO	0, 43
CAÑADA DEL ROMERO	20, 47
CARRETERA CRUCES	57, 58, 59, 60, 61
CARRETERA MARTOS	1, 3, 4, 5, 6, 7, 8, 9, 10, 11, 12, 13, 14, 15, 16, 17, 18, 20, 22, 24, 26
CARRETERA VALDEPEÑAS	1, 2, 3, 4, 5, 6, 7, 8, 9, 10, 11, 12, 13, 14, 15, 16, 17, 18, 19, 20, 21, 22, 23, 24, 25, 26, 27, 28, 29, 30, 31, 32, 33, 36, 37, 38, 39, 40, 41, 42, 43, 44, 45, 46, 47, 48, 49, 50, 51, 52, 53, 54, 55, 56, 57, 58, 59, 60, 61, 62, 63, 64, 65, 66, 67, 68, 69, 71, 73, 75, 77, 79, 81
CUESTA DE CATENA	0, 8, 10, 16, 17, 18, 19, 22, 23, 25, 27, 28, 67, 68, 69
CUESTA DE LOS PINOS	0, 3, 4, 5, 6, 13, 77, 78, 80
CUESTA DE LOS SUSPIROS	0, 36, 75, 76, 77
PLAZA ACEITUNERAS	1, 2, 3, 4, 5, 6, 7, 8, 9, 10, 11, 12, 13, 14, 15, 16, 17, 18
PLAZA CARLOS I	1, 2, 3, 4, 5, 6, 7, 8, 9, 10, 11, 12, 14, 15, 16, 17, 18, 19
PLAZA FERNANDO FEIJOO	1, 2, 3, 4, 5, 6, 8, 9, 10, 11, 12, 13, 14, 15, 16
POLIGONO SAUR 5	0
TRAVESIA HAZA DEL LLANO	1, 2, 3, 4, 5, 7, 9
TRAVESIA TERCIA	1, 3
URBANIZACION CARRASQUILLA (LA)	1, 2, 3, 5, 6, 7, 8, 9, 10, 11, 12, 13, 14, 15, 16, 18, 20, 22, 24, 26, 28, 30, 32, 34
URBANIZACION PANDERA (LA)	0, 2, 16, 19, 41, 66

SALIDA	23002462 - José Nogué
	2025/23002462/M000000000105
	Fecha: 27/02/2025

INFORME DE VIALES DE LOS VILLARES

NOMBRE NORMALIZADO: Los Villares_BP_01

NOMBRE ÁREA DE INFLUENCIA: 23099_BP_01

Áreas limítrofes:

No existen áreas limítrofes.

INFORME DE VIALES DE CÁRCHELES
NOMBRE NORMALIZADO: Cárcheles_BP_01
NOMBRE ÁREA DE INFLUENCIA: 23901_BP_01
Centros del área:

23002449 - I.E.S. Las Fuentezuelas

23002462 - E.A.S.D. José Nogué

Viales incluidos en el área

VIALES DE CÁRCHELES	
Nombre de vía	Rango de portales
ACCESO PLACAS SOLARES	0
AVENIDA ANDALUCIA	3
AVENIDA ESPAÑA	2, 3, 5, 7, 8, 9, 11, 12, 14, 16, 18, 20, 22, 26
AVENIDA SIERRA MAGINA	2, 3, 4, 5, 6, 7, 9, 12, 14, 16, 18, 26, 52
CALLE ALMERIA	0
CALLE ANTONIO MACHADO	3, 5, 7
CALLE ARCANGEL RAMIREZ	1, 2, 3, 4, 6
CALLE BARRIO ALTO	2, 3, 4, 5, 6, 7, 8, 9, 10, 11, 12, 13, 14, 15, 16, 18, 20
CALLE BELEN	13, 18
CALLE BELENES ALTOS	1, 2, 3, 4, 5, 6, 7, 8, 9, 10, 11, 12, 13, 14, 15, 16, 17, 18, 19, 23, 25, 27, 29, 31
CALLE BELENES BAJOS	1, 3, 5, 7, 8, 9, 10, 11, 12, 14, 15, 16, 18
CALLE BLAS INFANTE	1, 3
CALLE BUENA VISTA	1
CALLE CAMINO DE JAEN	26, 28, 30, 32
CALLE CANTON	1, 2, 3, 4, 5, 6, 7, 8, 9, 12, 14, 18, 20, 22, 24, 26, 28, 30
CALLE CAÑADA	1, 2, 3, 4, 5, 6, 7, 8, 9, 10
CALLE CARLOS SOLER	1, 2, 3, 4, 6, 7, 8, 9, 10, 11, 12, 13, 14, 15, 17, 18, 19, 20, 22, 23, 24, 25, 26, 28, 30, 32, 34
CALLE CARRIL	1, 2, 3, 4, 5, 6, 7, 8, 9, 10, 11, 12, 16, 18, 20, 22, 24
CALLE COELLO DE PORTUGAL	7, 8, 9, 10, 11, 12, 13, 14, 15, 16, 18, 19, 20, 21, 22, 23, 24, 36, 38
CALLE CORDOBA	0
CALLE CRUZ	1, 2, 5, 7, 9
CALLE CUESTA	1, 2, 3, 4, 5, 6, 7, 12, 14, 15, 18
CALLE EGIDO	1, 2, 3, 4, 5, 6, 7, 8, 9, 10, 11, 12, 13, 14, 15, 16, 17, 18, 19, 20, 21, 22, 23, 24, 25, 26, 27, 28, 29, 30, 32, 33, 34, 35, 36, 38, 40, 42, 44, 50
CALLE ERMITA	6, 7, 8, 9, 10, 11, 12, 13, 14, 15, 16, 17, 18, 19, 20, 21, 22, 23, 24, 25, 26
CALLE FEDERICO GARCIA LORCA	1, 3
CALLE FUENTE	2, 3, 4, 5, 6, 7, 8, 9, 10, 12, 13, 14, 15, 16, 17, 18, 19, 20
CALLE GOYA	3
CALLE JAEN	1, 3
CALLE JESUS	1, 2, 4, 5, 6, 7, 8, 9, 10, 11, 12, 13, 14, 15, 16, 17, 18, 19, 20, 22, 24, 25, 26, 27, 28, 30, 32, 34
CALLE JIMENEZ SAEZ	1, 2, 4, 6, 8, 10, 12, 13, 14, 15, 16, 17, 18, 20, 22
CALLE LOMA (LA)	2
CALLE MARIA ANTONIA DRAKE DRAKE	3, 4, 6, 9, 11, 12
CALLE MARIA TERESA FONT DAMIANS	2, 3
CALLE MARTINEZ MONTAÑES	5, 6
CALLE MEDIODIA	1, 3, 5, 7, 8, 10, 13, 14
CALLE MIGUEL DE CERVANTES	1, 2, 3, 4, 5
CALLE MIGUEL HERNANDEZ	1
CALLE MOLINOS	1, 2, 3, 5
CALLE MURILLO	1, 2, 3, 4, 5, 7, 8, 9, 10, 11, 12, 13, 14, 15, 16, 17, 18, 19, 20, 21, 22, 23, 24, 25, 26, 27, 28, 29, 30, 31, 32, 33, 34, 35, 36, 37, 38, 39, 40, 41, 42, 43, 44, 45, 46, 48
CALLE NORTE	2, 3, 5, 6, 7, 9, 21, 23
CALLE NORTE (CARCHEL)	1, 2, 3
CALLE NUESTRA SEÑORA DE LOS ANGELES	2, 3, 4, 5, 6, 7, 10, 12, 13, 14, 15, 17, 19, 20, 22, 24

La información de viales se obtiene del Callejero Digital de Andalucía.
La información mostrada en el mapa prevalece sobre la información de viales.

INFORME DE VIALES DE CÁRCHELES
NOMBRE NORMALIZADO: Cárcheles_BP_01
NOMBRE ÁREA DE INFLUENCIA: 23901_BP_01

VIALES DE CÁRCHELES	
Nombre de vía	Rango de portales
CALLE NUEVA	1, 2, 3, 4, 5, 6, 7, 8, 9, 11, 12, 13, 14, 15, 16, 17, 18, 19, 20, 21, 22, 23, 24, 25, 26, 27, 28, 29, 31, 33, 35
CALLE NUEVA (CARCHEL)	1, 2, 3, 5, 6, 7, 8, 10, 11, 12, 13, 14, 15, 17, 20, 21, 22, 23, 24, 25, 26, 27, 28, 29, 30, 31, 33, 35, 37, 39, 41
CALLE PABLO PICASSO	2, 3, 4, 5, 6
CALLE PARRILLA	1, 2, 3, 4, 5, 6, 7, 8, 9, 10, 11, 12, 13, 14, 15, 16, 17, 18, 19, 20, 21, 22, 23, 24, 25, 27, 28
CALLE PARROCO CASADO	1, 3, 4, 5, 6, 7, 8, 9, 10, 11, 12, 13, 14, 15, 17, 19
CALLE PATIN	1, 2, 4, 5, 6, 7, 8, 9, 10, 11, 12, 13, 14, 15, 16, 17, 19, 23, 25, 27
CALLE PATIN BOLOS	1, 2, 6, 9
CALLE PILAR	1, 3, 4, 6, 7, 8, 9, 10, 11, 12, 13, 14, 16, 18, 20, 22, 24, 26
CALLE PINTOR RIVERA	2, 4, 6, 8, 10, 12, 14, 16, 18, 20, 22, 24, 26, 28, 30, 32
CALLE PROGRESO	1, 2, 3, 4, 5, 6, 7, 8, 9, 10, 11, 12, 13, 14, 15, 16, 17, 18, 20, 21, 22, 23, 24, 25, 26, 27, 28, 29, 30, 31, 32, 33, 34, 35, 36, 37, 38, 40, 42, 44, 46, 48
CALLE RAFAEL ALBERTI	1, 3, 5
CALLE RAMIREZ DURO	1, 2, 4, 5, 6, 7, 8, 9, 10, 11, 12, 13, 14, 15, 16, 18, 20, 22
CALLE ROSARIO	3, 4, 5, 6, 7, 8, 9, 10, 17
CALLE ROZAS (LAS)	1, 3, 7, 8, 10
CALLE SALADO	16, 37
CALLE SAN ANTONIO	2, 3, 4, 6, 7, 8, 9, 10, 11, 12, 13, 14, 16, 17, 18, 19, 21, 23, 24, 25, 26, 27, 28, 29, 30, 31, 32, 33, 34, 35, 36, 37, 38, 40, 42
CALLE SAN BASILIO	8, 9, 11, 13
CALLE SAN GREGORIO	1, 2, 3, 7, 8, 9, 10, 11, 12, 13, 15, 17, 19, 21
CALLE SAN MARCOS	4, 5, 7, 8, 9, 10, 11, 12, 13, 14, 15, 16, 17, 19, 20, 22, 23, 25, 26, 27, 29, 31, 33, 34, 36, 38, 40, 42, 48
CALLE SAN ROQUE	1, 3, 4, 5, 6, 7, 8, 9, 10, 11, 13, 15, 17, 19, 20, 24
CALLE SEVILLA	0
CALLE VELAZQUEZ	1, 2, 3, 4, 5, 6, 7, 8, 9, 10, 11, 12, 13, 14, 15, 17, 19, 21, 23
CALLEJON HORNO	22, 24
DISEMINADO VENTILLA PRIMERA	0
PLAZA CONSTITUCION (CARCHEL)	1, 3, 4, 5, 21, 22, 23
PLAZA CONSTITUCION (LA)	1, 2, 3, 5, 7, 8, 9, 10, 13
PLAZA FUENTE	2, 3, 6, 10, 11, 12, 13, 14, 15, 16, 18, 21, 22
TRAVESIA SAN ANTONIO	1, 2, 3, 4, 5, 6, 7, 9

SALIDA	23002462 - José Nogué
	2025/23002462/M000000000105
	Fecha: 27/02/2025

INFORME DE VIALES DE CÁRCHELES

NOMBRE NORMALIZADO: Cárcheles_BP_01

NOMBRE ÁREA DE INFLUENCIA: 23901_BP_01

Áreas limítrofes:

No existen áreas limítrofes.

INFORME DE VIALES DE VILLATORRES

NOMBRE NORMALIZADO: Villatorres_BP_01

NOMBRE ÁREA DE INFLUENCIA: 23903_BP_01

Centros del área:

23002449 - I.E.S. Las Fuentezuelas

23002462 - E.A.S.D. José Nogué

Viales incluidos en el área

VIALES DE VILLATORRES	
Nombre de vía	Rango de portales
AVENIDA ANDALUCIA	1, 2, 3, 4, 5, 6, 7, 8, 9, 10, 11, 12, 13, 14, 15, 16, 18, 20, 22
AVENIDA DOCTOR SAGAZ	1, 3, 5, 6, 7, 8, 9, 10, 11, 12, 13, 14, 15, 16, 17, 18, 19, 20, 21, 22, 23, 24, 25, 26, 27, 28, 29, 30, 31, 32, 33, 34, 35, 36, 37, 38, 39, 40, 41, 42, 43, 44, 45, 46, 47, 48, 49, 50, 51, 52, 53, 54, 55, 56, 57, 58, 59, 61, 62, 63, 64, 65, 66, 68, 69, 70, 72, 74, 76, 78, 80, 81, 82, 83, 84, 85, 86, 87, 88, 92, 96, 100, 102
AVENIDA EJERCITO ESPAÑOL	1, 2, 3, 4, 5, 6, 7, 8, 9, 10, 11, 12, 13, 14, 15, 16, 17, 18, 19, 20, 22, 24
AVENIDA LIBERTAD	1, 2, 3, 4, 5, 6, 7, 8, 9, 10, 11, 12, 13, 14, 15, 16, 17, 18, 19, 20, 21, 22, 23, 24, 25, 26, 27, 28, 29, 30, 31, 32, 33, 34, 35, 36, 37, 38, 39, 40, 41, 42, 43, 44, 45, 46, 47, 48, 49, 50, 51, 52, 53, 54, 55, 56, 57, 58, 59, 60, 61, 62, 63, 64, 65, 66, 67, 68, 69, 70, 71, 73, 75, 77
CALLE A	1, 3, 5, 7
CALLE ALCALDE MORENO VALENZUELA	5, 11, 17
CALLE ALFONSO CARRASCO	1, 2, 3, 4, 5, 6, 7, 8, 9, 10, 11, 12, 13
CALLE ALFONSO X EL SABIO	3, 9, 11
CALLE ANGEL MENDEZ	1, 2, 3, 4, 5, 6, 7, 8, 9, 10, 11, 12, 13, 14, 15, 16, 17, 18, 19, 20, 21, 22, 23, 24, 25, 26, 27, 28, 29, 30, 31, 32, 33, 34, 35, 36, 37, 38, 39, 41, 43, 45, 47, 49, 51, 53, 55, 57, 59, 61
CALLE ANGEL (TORREQUEBRADILLA)	2, 3, 4, 5, 6, 7, 9, 11, 13
CALLE ANGEL (VILLAGORDO)	1, 2, 3, 4, 5, 6, 7, 8, 9, 10, 11, 12, 13, 14, 15, 16, 17, 18, 19, 20, 21, 22, 23, 24, 25, 26, 27, 28, 29, 30, 32, 34, 36
CALLE ANTONIO CAÑAS CALLES	1, 2, 3, 5, 7, 9, 11, 12, 13, 15, 17, 19, 21, 22, 24, 25, 26, 27, 28, 29, 30, 31, 33, 35, 37, 39, 41, 43, 45, 49, 51, 53, 55, 59
CALLE ANTONIO LOPEZ	1, 2, 3, 4, 5, 6, 7, 8, 9, 10, 11, 12, 13, 14, 15, 16, 17, 18, 19, 21
CALLE ANTONIO MACHADO	1, 2, 3, 4, 5, 6, 7, 8, 10, 12
CALLE ANTONIO MARTINEZ PEREZ	2, 4, 5, 6, 8, 9, 10, 11, 14, 18, 21, 23
CALLE ARCO	1, 2, 3, 4, 5, 6, 7, 8, 9, 10, 12, 14, 16
CALLE B (VADOS)	1, 2, 3, 4, 5, 6, 7, 8
CALLE BAEZA	2, 3, 4, 5, 6, 7, 8, 10, 12, 13, 14, 16, 18, 20, 27, 29
CALLE BENJUMEA	1, 2, 3, 4, 5, 6, 7, 8, 9, 10, 11, 12, 13, 14, 15, 16, 17, 18, 19, 20, 21, 22, 23, 24, 25, 26, 27, 28, 29, 30, 31, 32, 33, 34, 35, 36, 37, 38, 39, 40, 41, 42, 43, 44, 45, 46, 47, 48, 49, 50, 51, 52, 53, 54, 55, 56, 57, 58, 59, 60, 61, 62, 63, 64, 66
CALLE BLAS INFANTE	1, 2, 3, 6, 7, 8, 9, 10, 15, 17, 19, 21, 22, 32
CALLE C	1, 2, 3, 4, 5, 6, 7, 8
CALLE CAMINO DE LAS HUERTAS	1, 2, 3, 4, 6, 8, 10, 12, 14, 16, 18, 20, 22
CALLE CAMPANARIO	1
CALLE CAMPANAS	1, 2, 3, 4, 5, 6, 7, 9, 11, 13, 15
CALLE CATORCE DE ABRIL	1, 2, 3, 4, 5, 6, 7, 8, 9, 11, 12, 13, 14, 15, 16, 17, 18, 19, 20, 21, 22, 23, 24, 25, 26, 27, 28, 29, 30, 31, 32, 33, 34, 35, 36, 37, 38, 39, 40, 41, 42, 43, 44, 45, 46, 47, 48, 49, 50, 51, 52, 53, 54, 55, 56, 57, 58, 59, 60, 61, 62, 63, 64, 65, 66, 67, 68, 69, 70, 71, 72, 73, 74, 75, 76, 77, 78, 79, 80, 81, 82, 83, 84, 85, 86, 87, 88, 89, 90, 91, 92, 93, 94, 95, 96, 97, 98, 99, 100, 101, 102, 103, 104, 105, 106, 107, 108, 109, 110, 111, 112, 113, 114, 115, 116, 117, 118, 119, 120, 121, 122, 123, 124, 125, 127, 129, 131, 133, 135, 137, 139, 141, 143, 145, 147, 149, 151, 153, 157, 159, 161, 163, 165, 167, 169, 171
CALLE CELESTINO MORALES	1, 2, 3, 4, 5, 7, 9, 11, 13, 18
CALLE CERVANTES	1, 2, 3, 4, 5, 6, 7, 8, 9, 10
CALLE COLON	1, 2, 3, 4, 5, 6, 7, 8, 9, 10
CALLE CONDE MEJORADA	1, 2, 3, 4, 5, 6, 7
CALLE CRISTO DE LA SALUD	1, 2, 3, 4, 5, 6, 7, 8, 9, 10, 11, 12, 13, 14, 15, 16, 17, 18, 19, 20, 21, 22, 23, 24, 25, 26, 27, 28, 30, 32, 34, 35, 37, 39, 41
CALLE D (VADOS)	1, 2, 3, 4, 5, 6, 7, 8

INFORME DE VIALES DE VILLATORRES
NOMBRE NORMALIZADO: Villatorres_BP_01
NOMBRE ÁREA DE INFLUENCIA: 23903_BP_01

VIALES DE VILLATORRES	
Nombre de vía	Rango de portales
CALLE DIENTE SIERRA	1, 2, 3, 4, 5, 6, 7, 8, 9, 10, 11, 12, 13, 14, 15, 16, 17, 18, 19, 20, 21, 22, 23, 24, 25, 26, 27, 28, 29, 30, 31, 32, 33, 34
CALLE DONANTES DE SANGRE	2, 4, 5, 6, 7, 8, 10, 13, 22, 24, 26, 27, 40, 44, 45, 47, 49, 51, 53, 55, 57, 59, 61, 63, 65, 75, 76, 77, 104, 105
CALLE E	1, 2, 3, 4, 5, 6, 7, 8
CALLE ERAS	1, 2, 3, 4, 5, 6, 7, 8, 9, 10, 11, 12, 13, 14, 15, 16, 17, 18, 19, 20, 21, 22, 23, 24, 25, 26, 27, 29, 31, 33, 35
CALLE EXTRAMUROS	1, 3, 4, 5
CALLE F (VADOS)	1, 2, 3, 4, 5, 6, 7, 8
CALLE FEDERICO GARCIA LORCA	1, 3, 5, 7, 10, 36
CALLE G	2, 4, 6, 8, 37, 39, 41, 43, 45
CALLE GRANADILLOS	1, 3, 5, 6, 7, 8, 9, 11, 13, 15, 16, 17, 18, 19, 20, 21, 22, 23, 24, 25, 26, 27, 28, 29, 30, 31, 33, 35, 37, 39, 41, 43, 45, 47, 48, 49, 50, 51, 52, 53, 54, 55, 56, 57, 58, 59, 60, 61, 62, 63, 64, 65
CALLE GUADALQUIVIR	1, 2, 4, 6, 8
CALLE IGLESIA	1, 2, 3, 4, 5, 6, 7, 8, 10, 12, 14
CALLE JAEN	1, 2, 3, 4, 5, 6, 7, 8, 9, 10, 11, 12, 13, 14, 15, 16, 17, 18, 19, 20, 21, 22, 23, 25, 27, 29, 30, 31, 33, 35, 37, 39, 41, 43, 45, 47
CALLE JESUS	2, 3, 4, 5, 6, 7, 8, 9, 10, 11, 12, 13, 14, 15, 16, 17, 18, 19, 20, 21, 22, 23, 24, 26, 28, 30, 32, 34, 36, 38, 40, 42, 44
CALLE JOSE ALCALDE SILES	1, 2, 3, 4, 5, 6, 7, 8, 10, 12
CALLE JOSE ANTONIO DEL MORAL	1, 2, 3, 4, 5, 6, 7, 8, 9, 10, 11, 12, 13, 14, 15, 16, 17, 18, 19, 20, 21, 22, 23, 25
CALLE JOSE LOPEZ DEL MORAL	0, 7, 17
CALLE JOSE MARIA POLO	1, 2, 3, 4, 5, 6, 7, 8, 9, 10, 11, 12, 13, 14, 15, 16, 17, 18, 19, 20, 21, 22, 23, 24
CALLE JUAN MARTINEZ RAMIREZ	2, 4, 6
CALLE LUNA	1, 2, 3, 4, 5, 6, 7, 8, 9, 10, 11, 12, 13, 14, 15, 16, 17, 18, 19, 20, 21, 22, 23, 24, 25, 26, 27, 28, 29, 30, 31, 32, 33, 34, 35, 36, 37, 38, 39, 40, 41, 42, 43, 44, 45, 46, 47, 48, 49, 50, 51, 52, 53, 54, 55, 56, 57, 58, 59, 60, 61, 62, 63, 64, 65, 66, 67, 68, 69, 70, 71, 72, 73, 74, 76, 78, 80, 82, 84, 86, 88, 90, 92, 94, 96, 98, 100, 102, 104, 106, 108, 110, 112, 114, 116
CALLE MADRE TERESA DE CALCUTA	1, 3, 6, 8
CALLE MAESTRA	1, 2, 3, 4, 6, 7, 8, 10, 11, 12
CALLE MAESTRO MIGUEL	1, 2, 3, 4, 5, 6, 7, 8, 9, 10, 11, 12, 13, 14, 15, 16, 18
CALLE MANUEL CHICA GARATE	1
CALLE MARQUES DE LINARES	1, 2, 3, 4, 5, 6, 7, 8, 9, 10, 11, 12, 13, 14, 15, 16, 17, 18, 19, 20, 21, 22, 23, 24, 25, 26, 27, 28, 29, 30, 32, 34, 36, 38, 40, 42, 44, 46, 48
CALLE MARQUES DE MONDEJAR	1, 2, 3, 4, 5, 6, 7, 8, 9, 10, 11, 12, 13, 14, 15, 16, 17, 18, 19, 20, 21, 22, 23, 24, 25, 26, 27, 28, 29, 30, 31, 32, 33, 34, 35, 36, 37, 38, 39, 40, 41, 42, 43, 44, 45, 46, 47, 48, 49, 50, 51, 52, 53, 54, 55, 56, 57, 58, 59, 60, 61, 62, 63, 64, 65, 66, 67, 68, 69, 70, 71, 72, 73, 74, 75, 76, 77, 78, 79, 80, 81, 82, 83, 84, 85, 86, 87, 88, 89, 90, 91, 92, 93, 94, 95, 96, 97, 98, 99, 100, 101, 102, 103, 104, 105, 106, 107, 108, 109, 110, 111, 112, 113, 114, 115, 116, 117, 118, 119, 120, 121, 122, 123, 124, 126, 133, 134, 144
CALLE MARTINEZ MOLINA	1, 2, 3, 4, 5, 6, 7, 8, 9, 10, 11, 12, 13, 14, 15, 16, 17, 18, 19, 20, 21, 22, 23, 24
CALLE MESONES	1, 2, 3, 4, 5, 6, 7, 8, 9, 10, 11, 12, 14, 16, 18
CALLE MIGUEL TORRES	1, 2, 3, 4, 5, 6, 7, 8, 9, 10, 13, 15, 17, 19, 21, 23, 24, 25, 26, 27, 28, 29, 30, 31, 32, 33, 34, 35, 36, 37, 38, 39, 40, 41, 42, 43, 44, 45, 46, 47, 48, 49, 50, 51, 52, 53, 54, 55, 56, 57, 58, 59, 60, 61, 62, 63, 64, 65, 66, 67, 69, 70, 72, 74, 76
CALLE NUESTRA SEÑORA DE LOS DOLORES	0, 6, 7, 8, 12, 18, 19, 20, 118, 121, 144
CALLE NUEVA	1, 3, 5, 7, 9, 11, 13, 15, 17, 19, 21

INFORME DE VIALES DE VILLATORRES
NOMBRE NORMALIZADO: Villatorres_BP_01
NOMBRE ÁREA DE INFLUENCIA: 23903_BP_01

VIALES DE VILLATORRES	
Nombre de vía	Rango de portales
CALLE PABLO IGLESIAS	1, 2, 3, 4, 5, 6, 7, 8, 9, 10, 11, 12, 13, 14, 15, 16, 17, 18, 19, 20, 21, 22, 23, 24, 25, 26, 27, 28, 29, 30, 31, 32, 33, 34, 35, 37, 38, 39, 40, 41, 42, 43, 44, 45, 46, 47, 48, 49, 50, 51, 52, 53, 54, 55, 56, 57, 58, 59, 60, 61, 62, 63, 64, 65, 66, 67, 68, 69, 70, 71, 72, 73, 74, 75, 76, 77, 78, 79, 80, 81, 82, 83, 84, 85, 86, 87, 88, 89, 90, 91, 92, 93, 94, 95, 96, 97, 98, 99, 100, 101, 102, 103, 104, 105, 106, 107, 108, 109, 110, 111, 112, 113, 114, 115, 116, 117, 118, 119, 120, 121, 122, 123, 124, 125, 126, 127, 128, 129, 130, 131, 132, 133, 134, 135, 137, 139, 141, 143, 145, 147, 149, 151, 153, 155
CALLE PARRA	1, 2, 3, 4, 5, 6, 7, 8, 9, 10, 11, 12, 13, 14, 15, 16, 17, 18, 19, 20, 21, 22, 23, 24, 28, 30, 32, 34, 36, 38, 40, 42, 52
CALLE PASCUAL ANGULO FERNANDEZ	0, 1, 2, 3, 5, 7, 9, 11, 12, 13, 14, 15, 17, 19, 21, 23, 25, 27, 29, 31, 68, 70, 72
CALLE PAZ	1, 3, 4, 5, 6, 7, 8, 9, 10, 12, 14, 16, 18, 19, 21, 23, 25, 26, 29, 31, 33, 35, 37, 39, 41, 43, 45, 47, 51, 62
CALLE PILAR	1, 2, 3
CALLE PINTOR CEREZO	1, 2, 3, 4, 5, 6, 7, 8, 9, 10, 12, 14
CALLE POZO	1, 3, 5, 7, 9, 11, 15, 17, 19, 21
CALLE PRADERA	1, 2, 3, 4, 5, 6, 7, 8, 9, 10, 11, 13, 14, 15, 16, 17, 18, 19, 20, 21, 22, 23, 24, 25, 26, 27, 28, 30, 31, 32, 33, 34, 35, 36, 37, 38, 39, 40, 42, 44, 46, 48, 50, 52, 54, 56, 58
CALLE PRIMERO DE MAYO	1, 3, 5, 7, 9, 11, 13, 15, 17, 19, 21, 23, 25, 27, 29, 31, 33, 35
CALLE PROYECTO IX	0, 6, 8, 10, 12, 14, 16
CALLE RAFAEL ALBERTI	1, 4, 6, 7, 8, 11, 15, 17, 19, 21
CALLE RAMIRO AGUILERA	1, 2, 3, 4, 5, 6, 7, 8, 9, 10, 11, 12, 13, 14, 15, 16, 17, 18, 19, 20, 21, 22, 23, 24, 26, 27, 28, 29, 33, 35, 37, 39, 41, 43, 45, 47, 49, 51
CALLE RAMON Y CAJAL	1, 3, 5, 6, 7, 8, 9, 10, 11, 12, 13, 14, 15, 16, 17, 18, 19, 20, 21, 22, 23, 24, 25, 26, 27, 28, 29, 30, 31, 32, 33, 34, 35, 36, 37, 38, 39, 40, 41, 42, 43, 44, 45, 46, 47, 48, 49, 50, 51, 52, 53, 54, 55, 56, 57, 58, 59, 60, 61, 62, 63, 64, 65, 66, 67, 69, 71, 73, 74, 75, 76, 77, 78, 79, 80, 81, 82, 83, 84, 85, 86, 87, 88, 89, 90, 91, 92, 93, 94, 95, 97, 98, 99, 101, 103, 104, 105, 106, 107, 109, 110, 111, 112, 114, 115, 116, 117, 118, 119, 120, 121, 122, 123, 124, 125, 126, 127, 128, 129, 130, 131, 132, 133, 134, 135, 136, 137, 138, 139, 140, 141, 142, 143, 144, 145, 146, 147, 148, 149, 150, 151, 152, 153, 155, 157, 159, 163, 165, 167, 169, 171, 173, 174
CALLE SAN ANTON	1, 2, 3, 4, 5, 6, 7, 8, 9, 10, 11, 12, 13, 14, 15, 16, 17, 18, 19, 20, 21, 22, 23, 24, 25, 26, 27, 28, 29, 30, 31, 32, 33, 34, 35, 36, 37, 38, 39, 40, 41, 42, 43, 44, 45, 46, 47, 48, 49, 50, 51, 52, 53, 54, 55, 56, 57, 58
CALLE SAN JUAN DE LA CRUZ	7, 12, 17, 56, 62, 66
CALLE SANTIAGO APOSTOL	2, 4, 6, 8, 10, 12, 13, 14, 15, 16, 18, 20, 22, 24, 26, 28, 30, 32, 34, 36
CALLE SEIS DE DICIEMBRE	1, 3, 4, 5, 7, 9, 11
CALLE SEVERO OCHOA	1, 2, 3, 4, 5, 6, 7, 8, 10, 12, 14, 15
CALLE TERCIA	1, 2, 3, 4, 5, 6, 7, 8, 10, 12, 14, 16
CALLE TIRADORES	1, 2, 3, 4, 5, 6, 7, 8, 9, 10, 11, 12, 13, 14, 15, 16, 17, 18, 19, 20, 22, 24, 25, 34
CALLE TRIANA	1, 3, 4, 5, 6, 7, 8, 9, 10, 12, 14, 16
CALLE VALENCINA	1, 2, 3, 4, 5, 6, 7, 8, 9, 10, 11, 12, 13, 14, 15, 16, 17, 18, 19, 22, 24, 26, 28, 30, 32, 34
CALLE VERACRUZ	1, 6, 7, 8, 9, 14, 16, 17, 18, 24, 28, 34, 44, 54, 56
CALLE VICENTE FERRER	1
CALLE VIÑA (LA)	0, 15, 17, 18, 19, 22, 23, 25, 27, 28, 29, 30, 31, 32, 33, 34, 35, 114
CALLE VIRGEN DE LA CABEZA	1, 2, 3, 4, 5, 6, 7, 8, 9, 10, 11, 12, 13, 14, 15, 16, 17, 18, 19, 20, 21, 22, 23, 25, 27
CALLE 1	0
CALLE 1 (VADOS)	1, 2, 3, 4
CALLE 2	0
CALLE 3	0
CALLE 4	0
CALLE 4 (VADOS)	1
CALLE 5 (VADOS)	1, 2

SALIDA	23002462 - José Nogué
	2025/23002462/M000000000105
	Fecha: 27/02/2025

INFORME DE VIALES DE VILLATORRES

NOMBRE NORMALIZADO: Villatorres_BP_01

NOMBRE ÁREA DE INFLUENCIA: 23903_BP_01

VIALES DE VILLATORRES	
Nombre de vía	Rango de portales
CALLE 7 (VADOS)	1, 2
CALLE 8 (VADOS)	1, 2
CAMINO CEMENTERIO (TORREQUEBRAD)	0, 1
CAMINO MOLINO	0
CARRETERA MENGIBAR	1, 2, 3, 4, 5, 6, 7, 8, 9, 10, 11, 12, 13, 14, 15, 16, 17, 18, 19, 20, 21, 22, 23, 24, 25, 26, 27, 28, 29, 30, 31, 32, 33, 34, 36, 37, 38, 39, 40, 41, 42, 43, 44, 45, 46, 47, 48, 49, 50, 51, 52, 53, 54, 55, 56, 57, 58, 88, 90, 92, 94, 96
CARRETERA PUENTE DEL OBISPO	1, 2, 3, 4, 5, 11
CARRETERA TORREQUEBRADILLA	2, 3, 4, 5, 6, 7, 8, 9, 10, 11, 12, 14, 16, 18, 24, 26, 28, 30, 34, 36, 38, 40, 42, 44, 46, 48, 50, 52, 54, 56
PLAZA ALFONSO VALDIVIA DURO	1, 2, 3, 4, 6, 7, 8, 9
PLAZA ANDALUCIA	1, 2, 3, 4, 5, 6, 7, 9, 10, 11, 12, 14, 16, 23
PLAZA CONSTITUCION (VADOS DE TORRALBA))	1, 2, 3, 4, 5, 6
PLAZA CONSTITUCION (VILLAGORDO)	1, 2, 3, 6, 8, 9, 10, 11, 12, 13, 14, 15, 16, 17, 19, 20, 21, 22, 23, 24, 25, 26, 28, 29, 30, 31, 32, 33, 35, 36, 37, 38, 39, 41, 42, 43, 45, 46, 47, 48, 49, 50, 51, 52, 53, 54
PLAZA FUENTE	1, 2, 3, 5, 6, 7, 8, 9
PLAZA HORNO	2, 3, 4
PLAZA MAYOR	2, 3, 4, 5, 6, 7, 8, 9, 10, 11, 12, 13
PLAZA MIGUEL HERNANDEZ	1, 2, 3, 4, 5, 6, 7, 8, 9, 10, 11, 12, 13, 14, 15, 16, 17, 18, 19, 20, 21
PLAZA NUESTRA SEÑORA DE LA ASUNCION	1, 2, 3, 4, 5, 6, 7, 8, 9, 10, 11, 12, 13, 14
POLIGONO CERRO JAEN (VILLAGORDO)	1, 2, 5, 6, 7, 8, 9, 10, 11, 12, 13, 14, 15, 16, 17, 18, 19, 20, 21, 22, 23, 24, 25, 26, 27, 28, 29, 30, 31, 32, 33, 34, 35, 36, 37, 38
POLIGONO DEHESA BOYAR (VILLAGORDO)	0
TRAVESIA FUENTE	1, 3

SALIDA	23002462 - José Nogué
	2025/23002462/M000000000105
	Fecha: 27/02/2025

INFORME DE VIALES DE VILLATORRES

NOMBRE NORMALIZADO: Villatorres_BP_01

NOMBRE ÁREA DE INFLUENCIA: 23903_BP_01

Áreas limítrofes:

No existen áreas limítrofes.

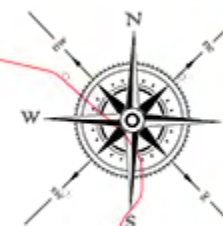
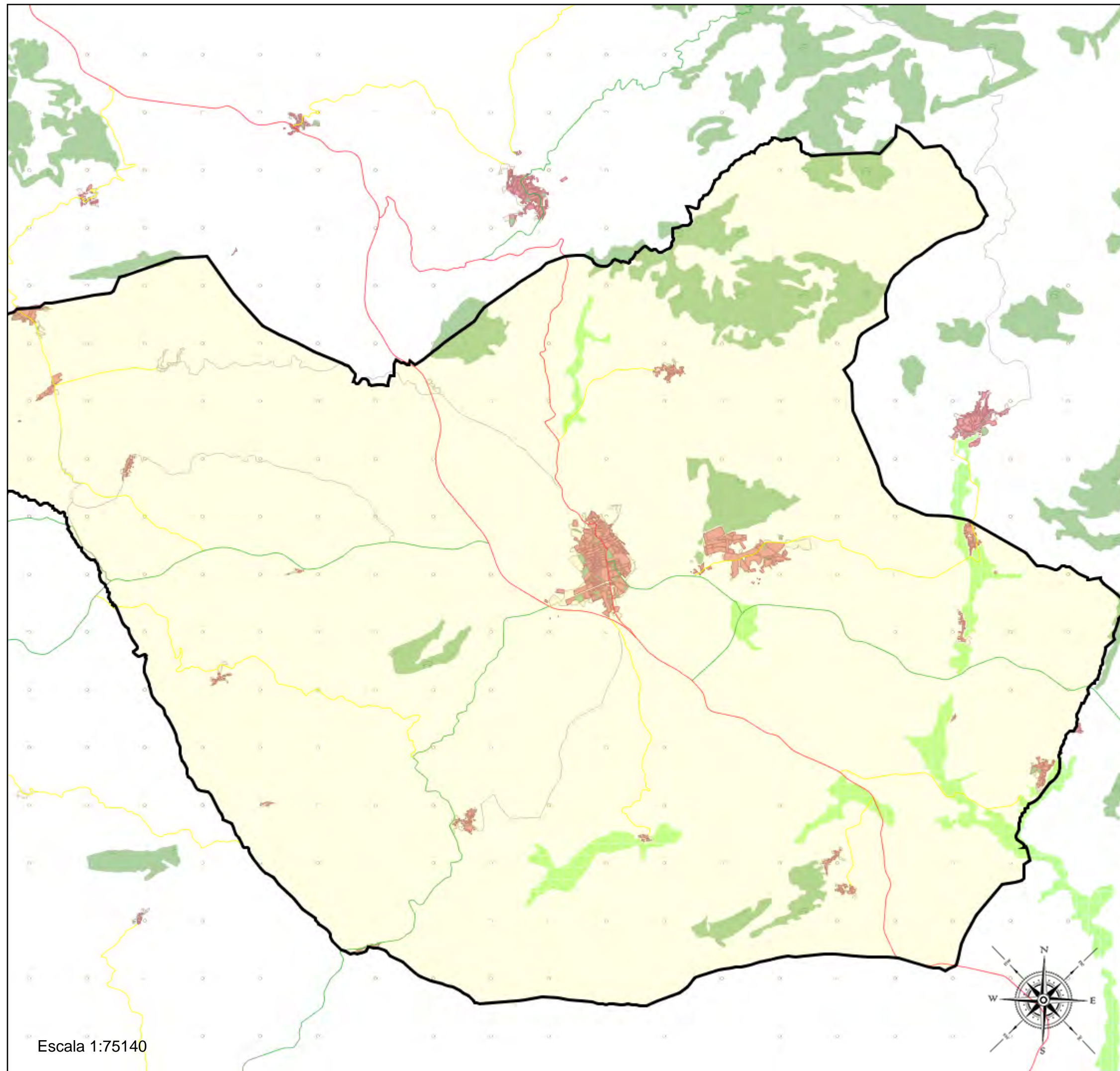
Alcalá la Real_BP_01
23002_BP_01 (Bach. Artes (AP_D_I))

- (1) 23002449 - I.E.S. Las Fuentezuelas
- (2) 23002462 - E.A.S.D. José Nogué



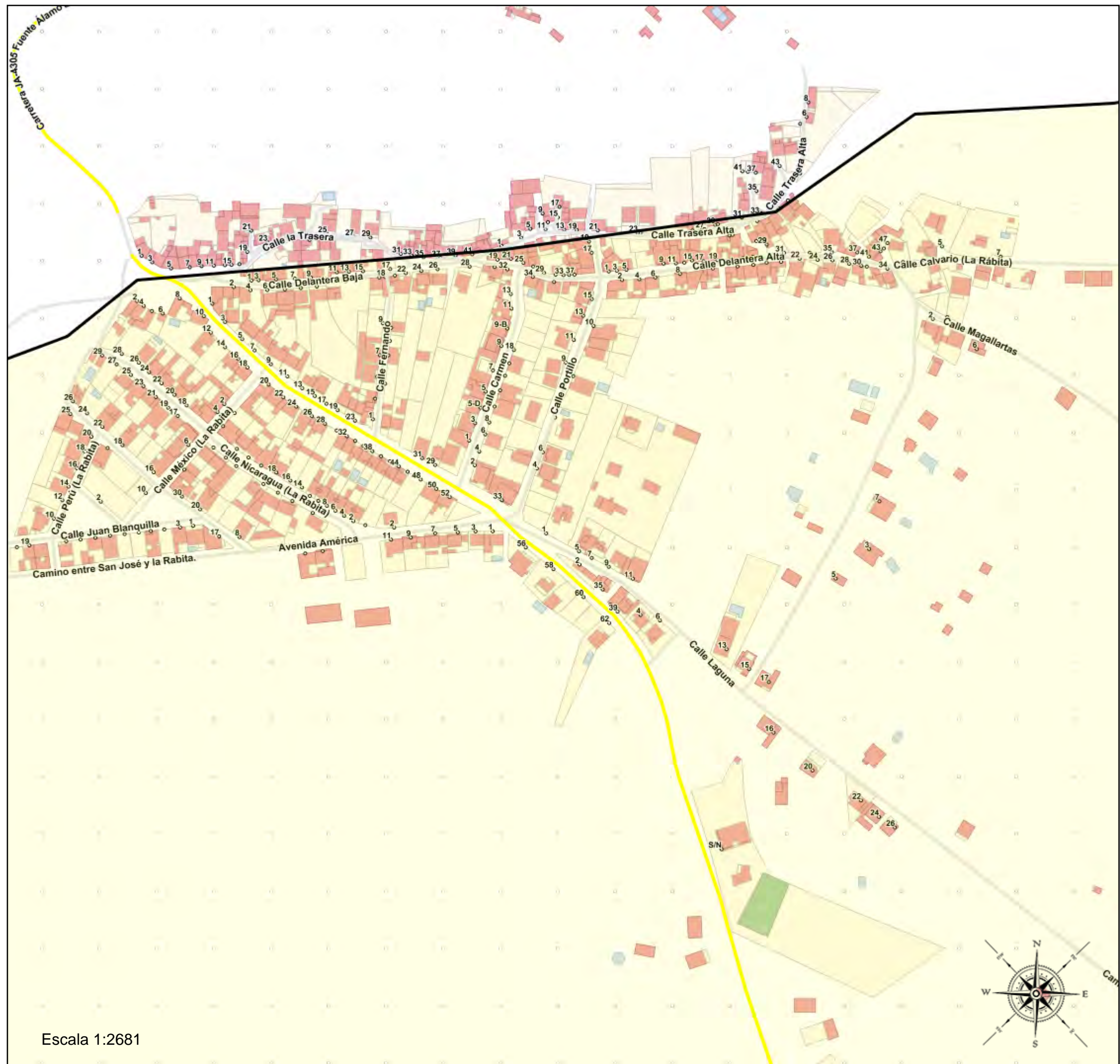
Leyenda

- Centros públicos
- Centros concertados



Alcalá la Real_BP_01
23002_BP_01 (Bach. Artes (AP_D_I))

- (1) 23002449 - I.E.S. Las Fuentezuelas
- (2) 23002462 - E.A.S.D. José Nogué



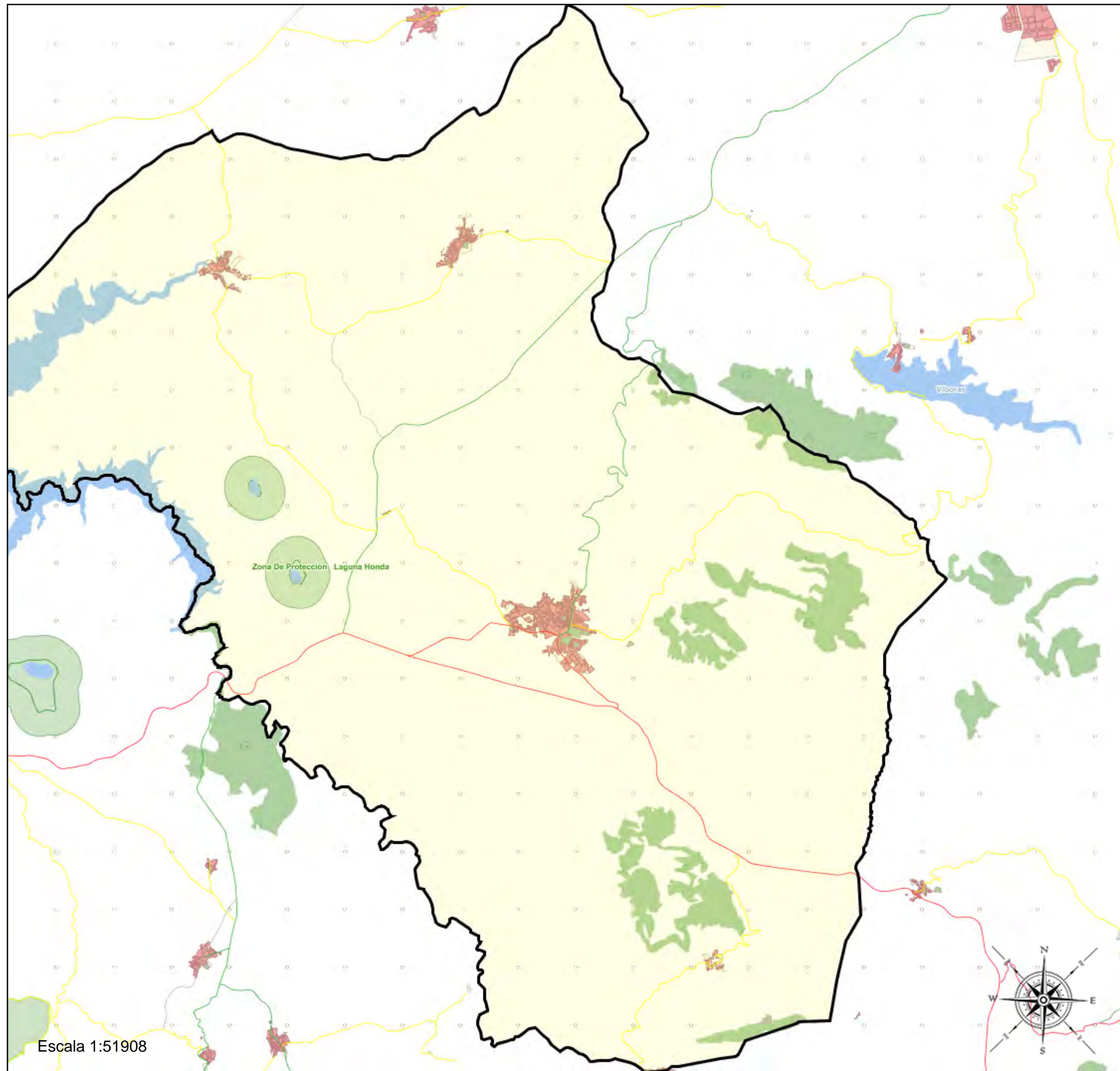
Leyenda

- Centros públicos
- Centros concertados



Alcáudete_BP_01
23003_BP_01 (Bach. Artes (AP_D_I))

- (1) 23002449 - I.E.S. Las Fuentezuelas
- (2) 23002462 - E.A.S.D. José Nogué



Leyenda

- Centros públicos
- Centros concertados

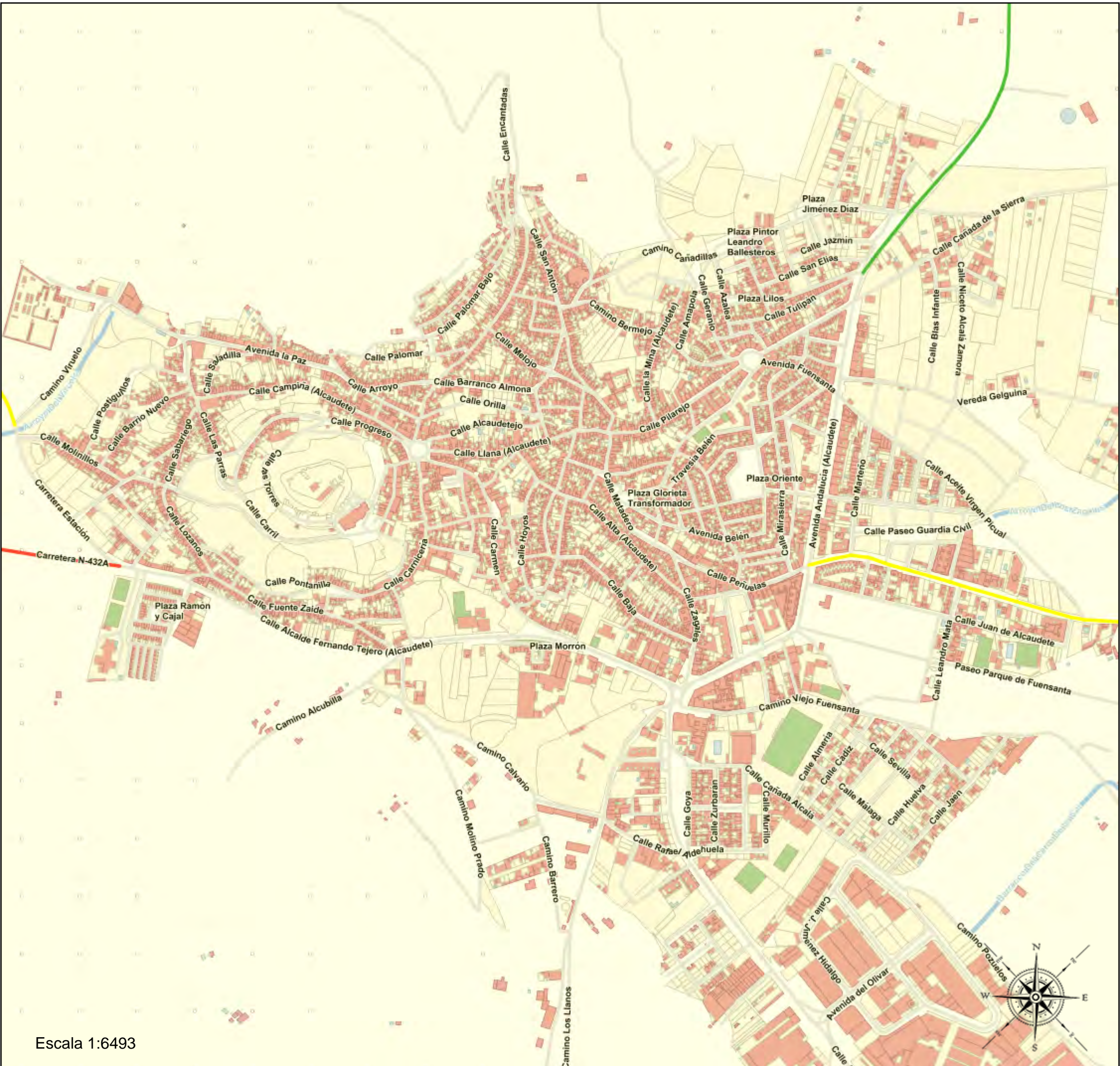
Alcaldete_BP_01
 23003_BP_01 (Bach. Artes (AP_D_I))

(1) 23002449 - I.E.S. Las Fuentezuelas
 (2) 23002462 - E.A.S.D. José Nogué



Leyenda

- Centros públicos
- Centros concertados



SALIDA	23002462 - José Nogué
	2025/23002462/M000000000105
	Fecha: 27/02/2025

Área de influencia escolar
Cambil

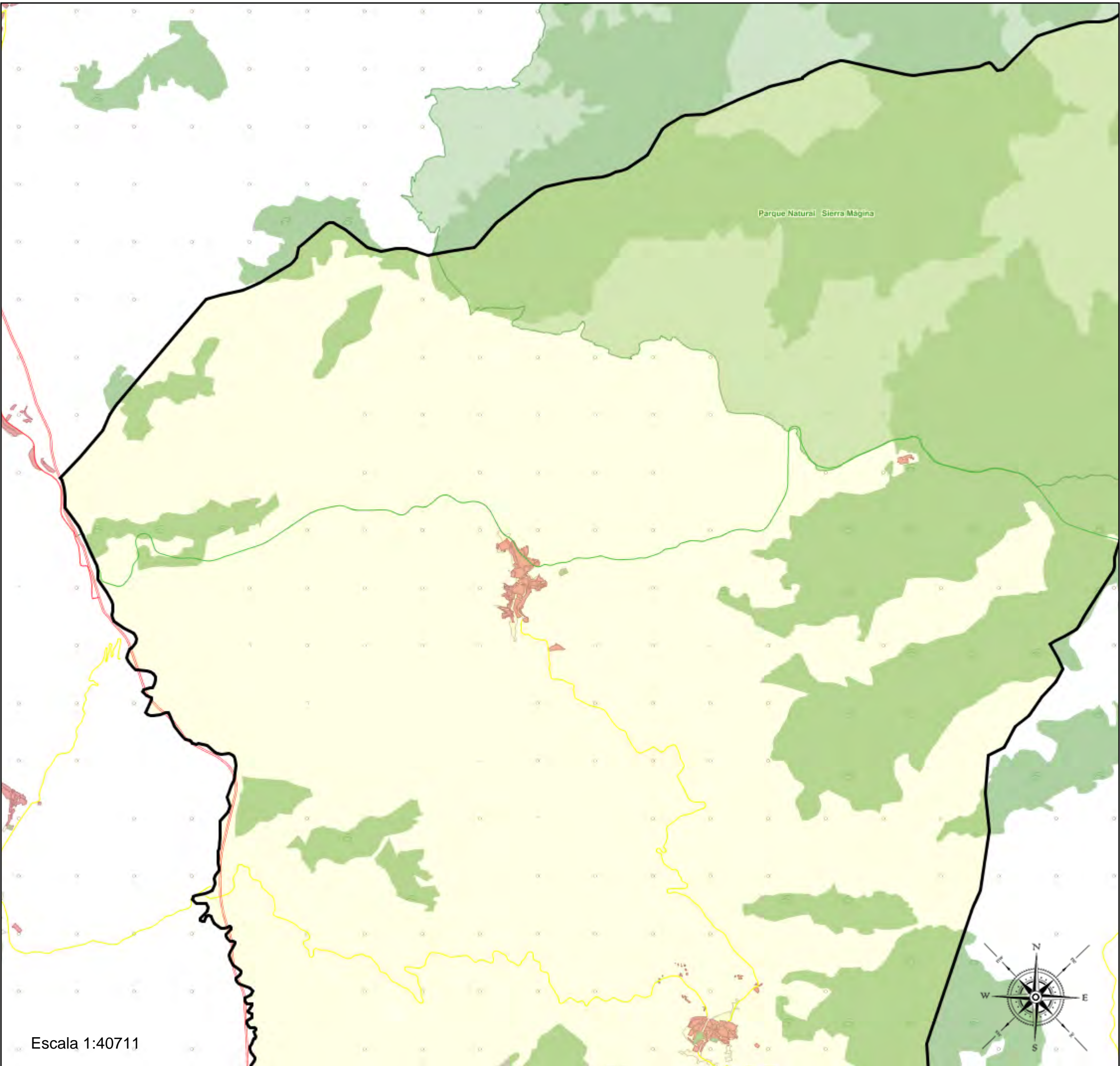
Cambil_BP_01
23018_BP_01 (Bach. Artes (AP_D_I))

(1) 23002449 - I.E.S. Las Fuentezuelas
(2) 23002462 - E.A.S.D. José Nogué



Leyenda

- Centros públicos
- Centros concertados



Escala 1:40711

Área de influencia escolar
Cambil

Cambil_BP_01
23018_BP_01 (Bach. Artes (AP_D_I))

- (1) 23002449 - I.E.S. Las Fuentezuelas
- (2) 23002462 - E.A.S.D. José Nogué



Leyenda

- Centros públicos
- Centros concertados



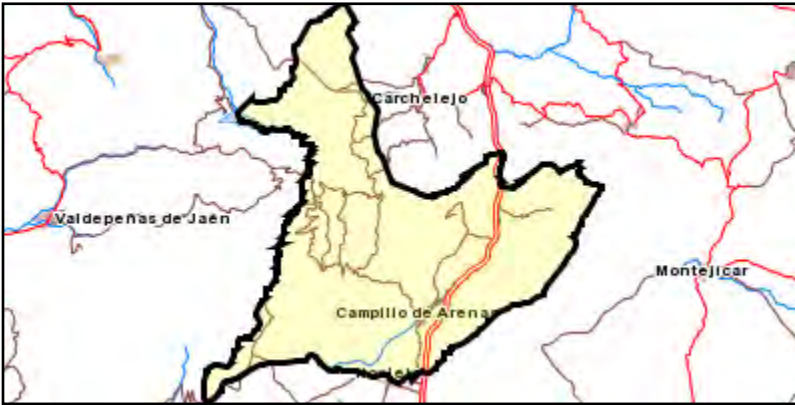
Escala 1:2406

SALIDA	23002462 - José Nogué
	2025/23002462/M000000000105
	Fecha: 27/02/2025

Afluencia escolar
Campillo de Arenas

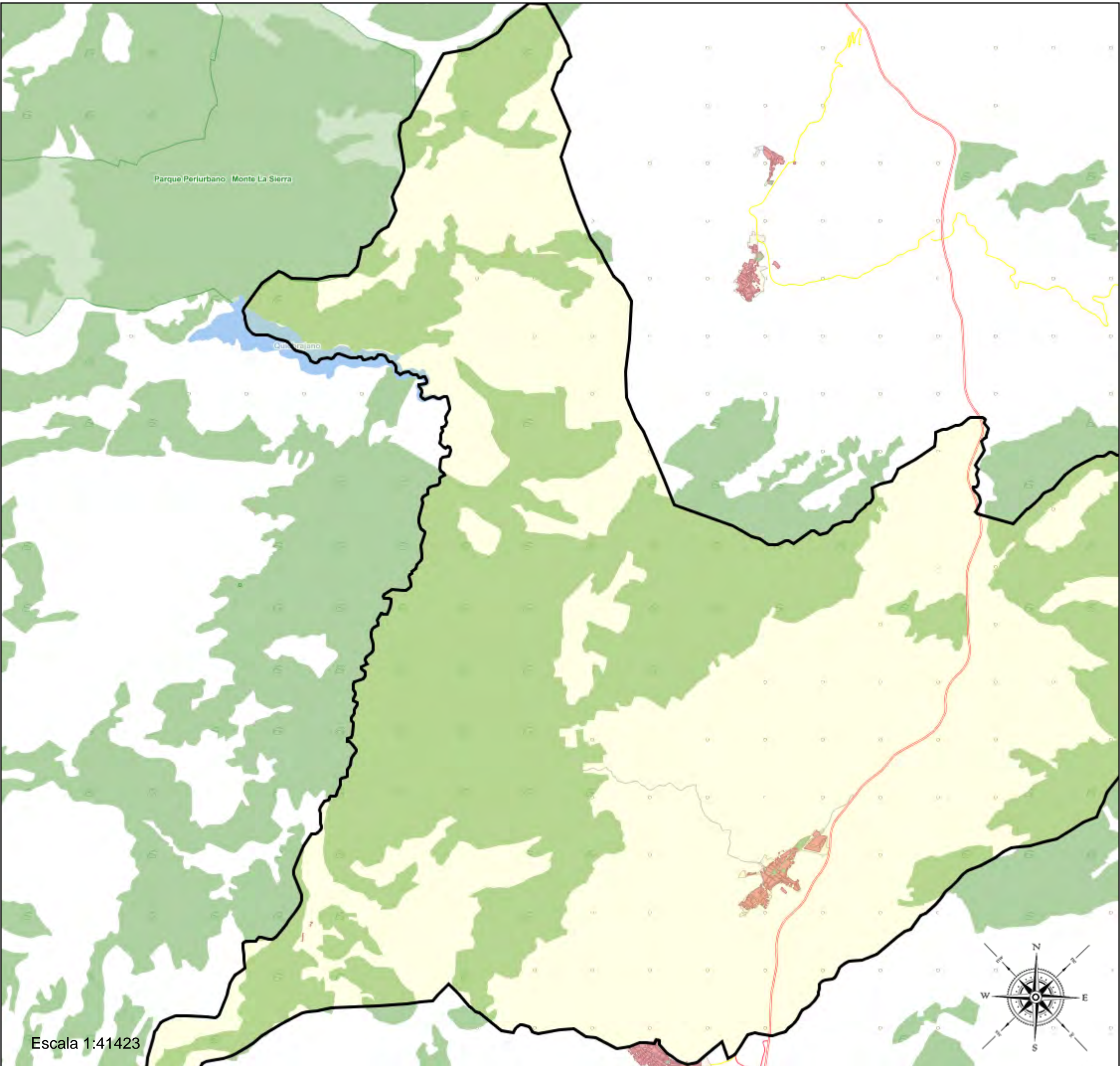
Campillo de Arenas_BP_01
23019_BP_01 (Bach. Artes (AP_D_I))

(1) 23002449 - I.E.S. Las Fuentezuelas
(2) 23002462 - E.A.S.D. José Nogué



Leyenda

- Centros públicos
- Centros concertados

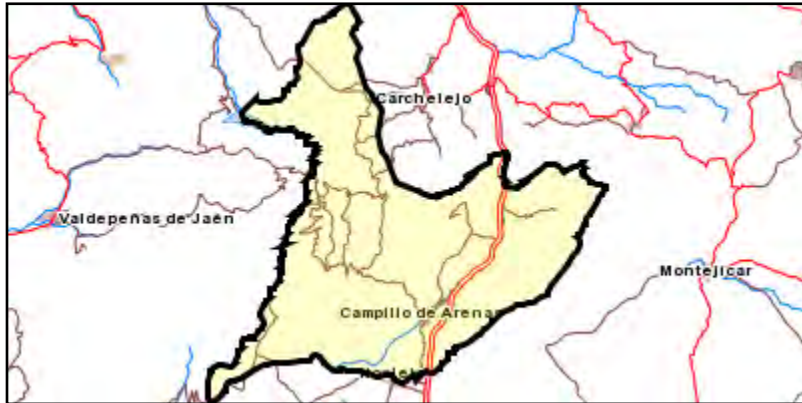


Escala 1:41423

Afluencia escolar
Campillo de Arenas

Campillo de Arenas_BP_01
23019_BP_01 (Bach. Artes (AP_D_I))

- (1) 23002449 - I.E.S. Las Fuentesuelas
- (2) 23002462 - E.A.S.D. José Nogué



Leyenda

- Centros públicos
- Centros concertados



SALIDA	23002462 - José Nogué
	2025/23002462/M000000000105
	Fecha: 27/02/2025

Área de influencia escolar
Castillo de Locubín

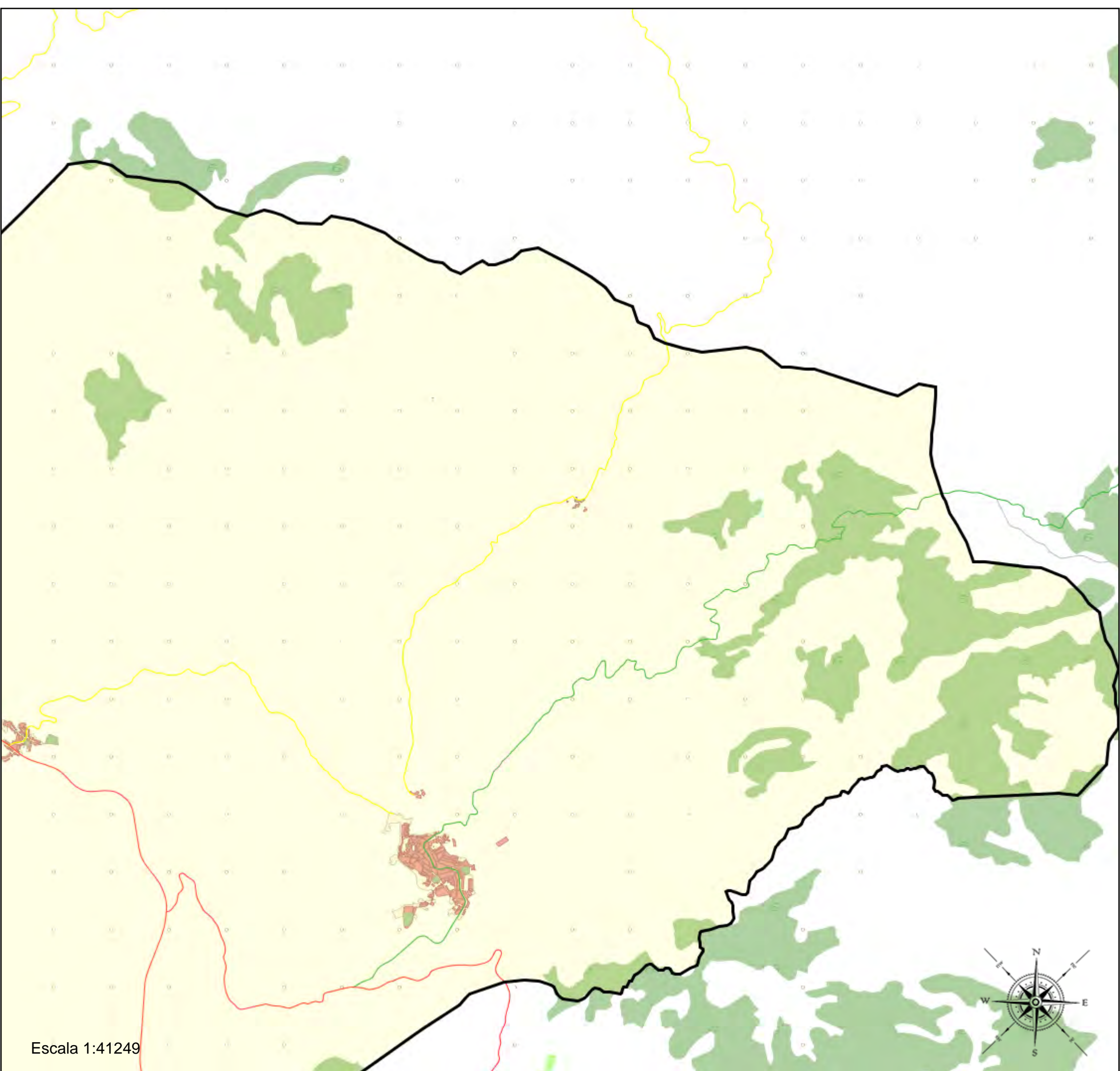
Castillo de Locubín_BP_01
23026_BP_01 (Bach. Artes (AP_D_I))

(1) 23002449 - I.E.S. Las Fuentezuelas
(2) 23002462 - E.A.S.D. José Nogué



Leyenda

- Centros públicos
- Centros concertados



Escala 1:41249

Área de influencia escolar
Castillo de Locubín

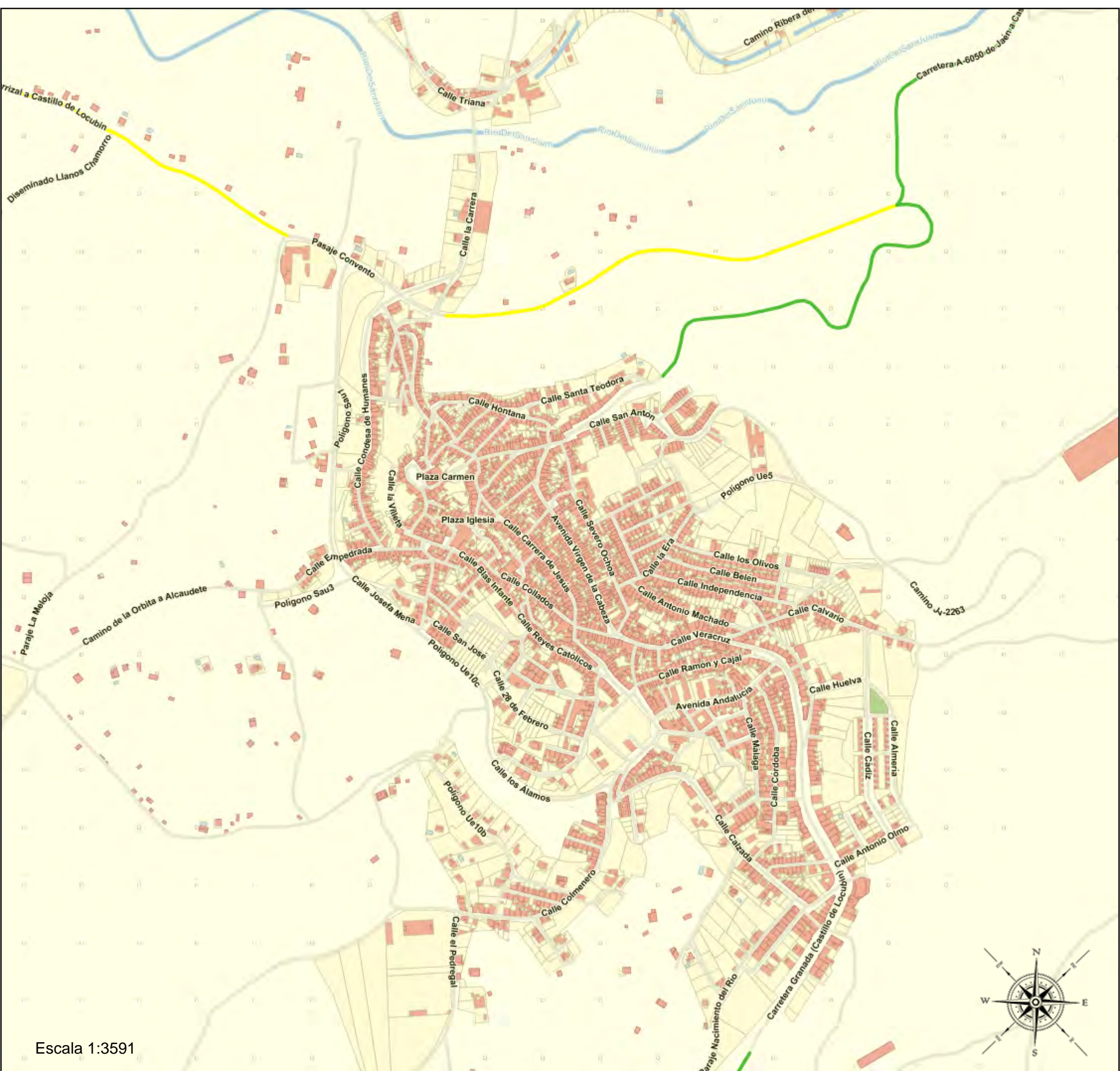
Castillo de Locubín_BP_01
23026_BP_01 (Bach. Artes (AP_D_I))

(1) 23002449 - I.E.S. Las Fuentezuelas
(2) 23002462 - E.A.S.D. José Nogué



Leyenda

- Centros públicos
- Centros concertados



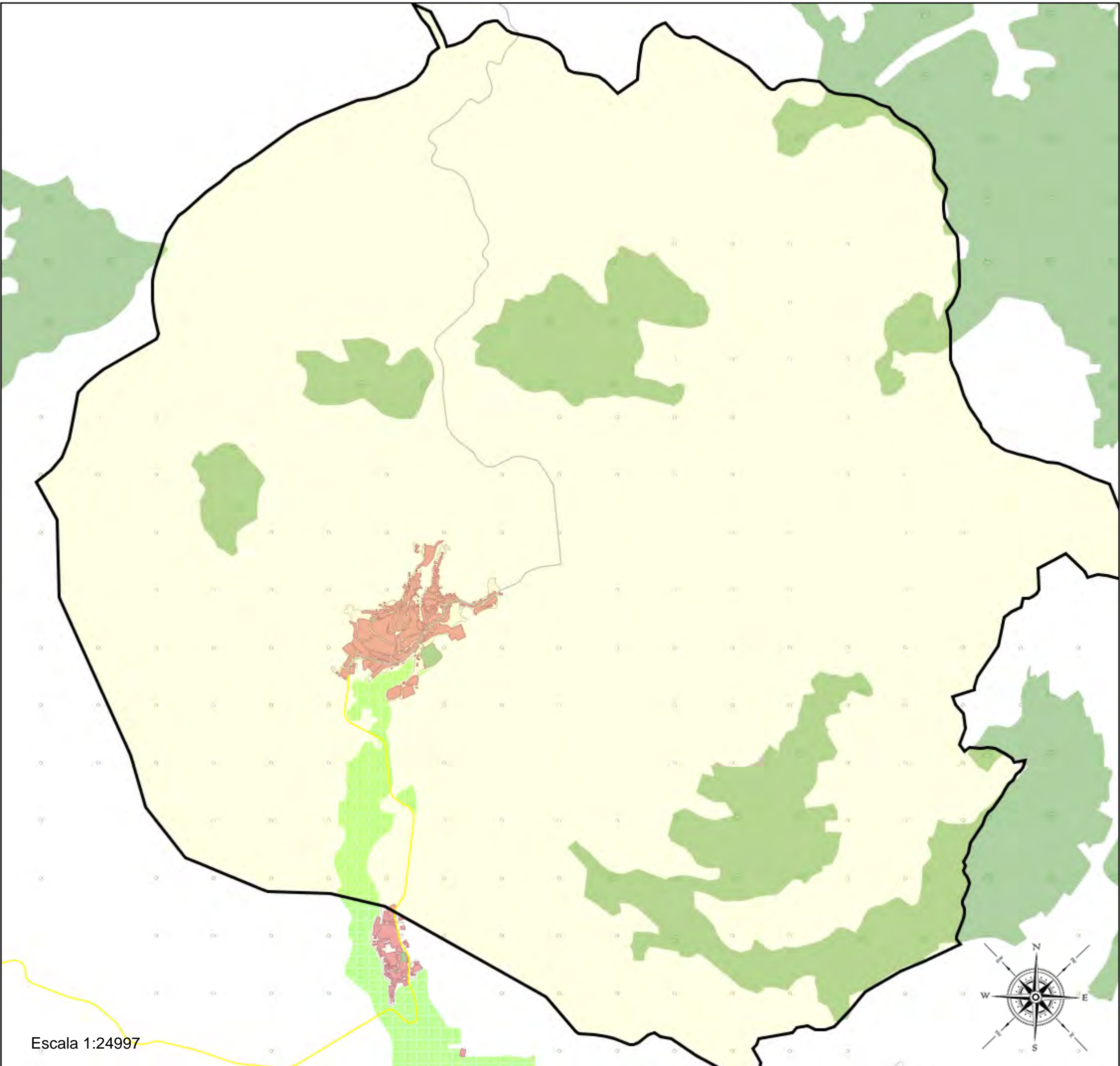
Frailles_BP_01
23033_BP_01 (Bach. Artes (AP_D_I))

(1) 23002449 - I.E.S. Las Fuentezuelas
(2) 23002462 - E.A.S.D. José Nogué



Leyenda

- Centros públicos
- Centros concertados



Escala 1:24997

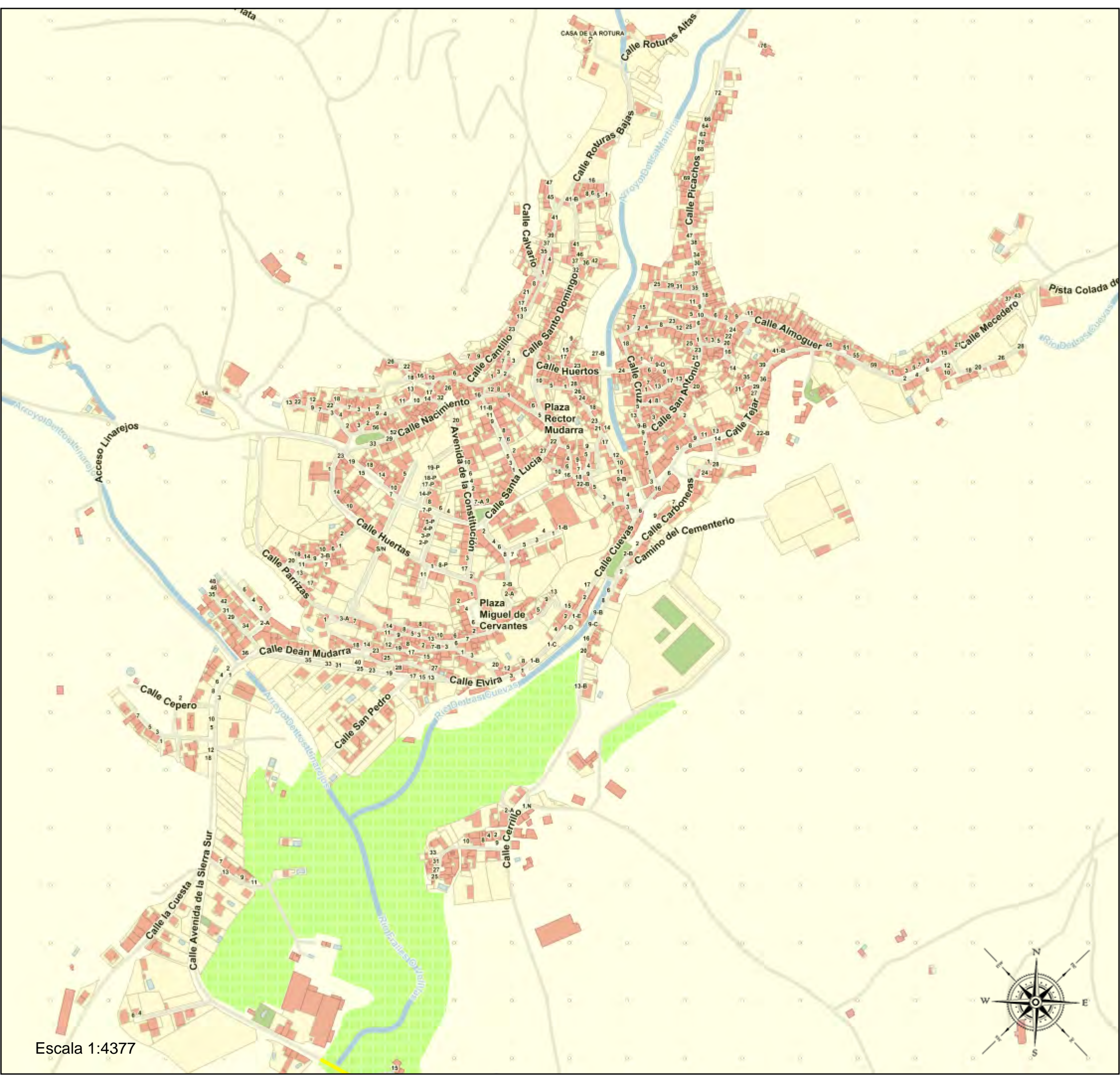
Frailes_BP_01
23033_BP_01 (Bach. Artes (AP_D_I))

(1) 23002449 - I.E.S. Las Fuentezuelas
(2) 23002462 - E.A.S.D. José Nogué



Leyenda

- Centros públicos
- Centros concertados



SALIDA	23002462 - José Nogué
	2025/23002462/M000000000105
	Fecha: 27/02/2025

Área de influencia escolar
Fuensanta de Martos

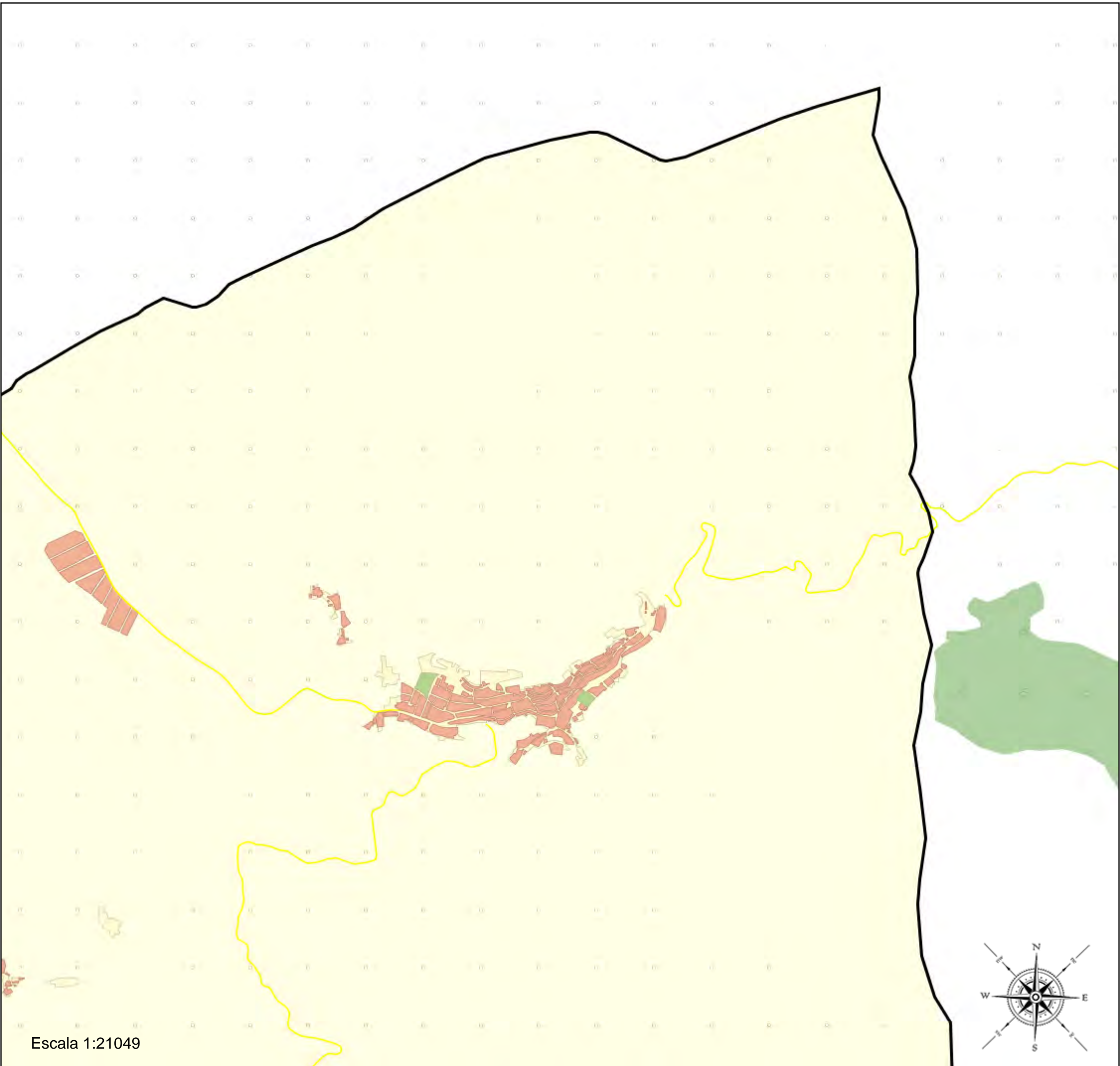
Fuensanta de Martos_BP_01
23034_BP_01 (Bach. Artes (AP_D_I))

(1) 23002449 - I.E.S. Las Fuentezuelas
(2) 23002462 - E.A.S.D. José Nogué



Leyenda

- Centros públicos
- Centros concertados



Escala 1:21049

SALIDA	23002462 - José Nogué
	2025/23002462/M000000000105
	Fecha: 27/02/2025

Área de influencia escolar
Fuensanta de Martos

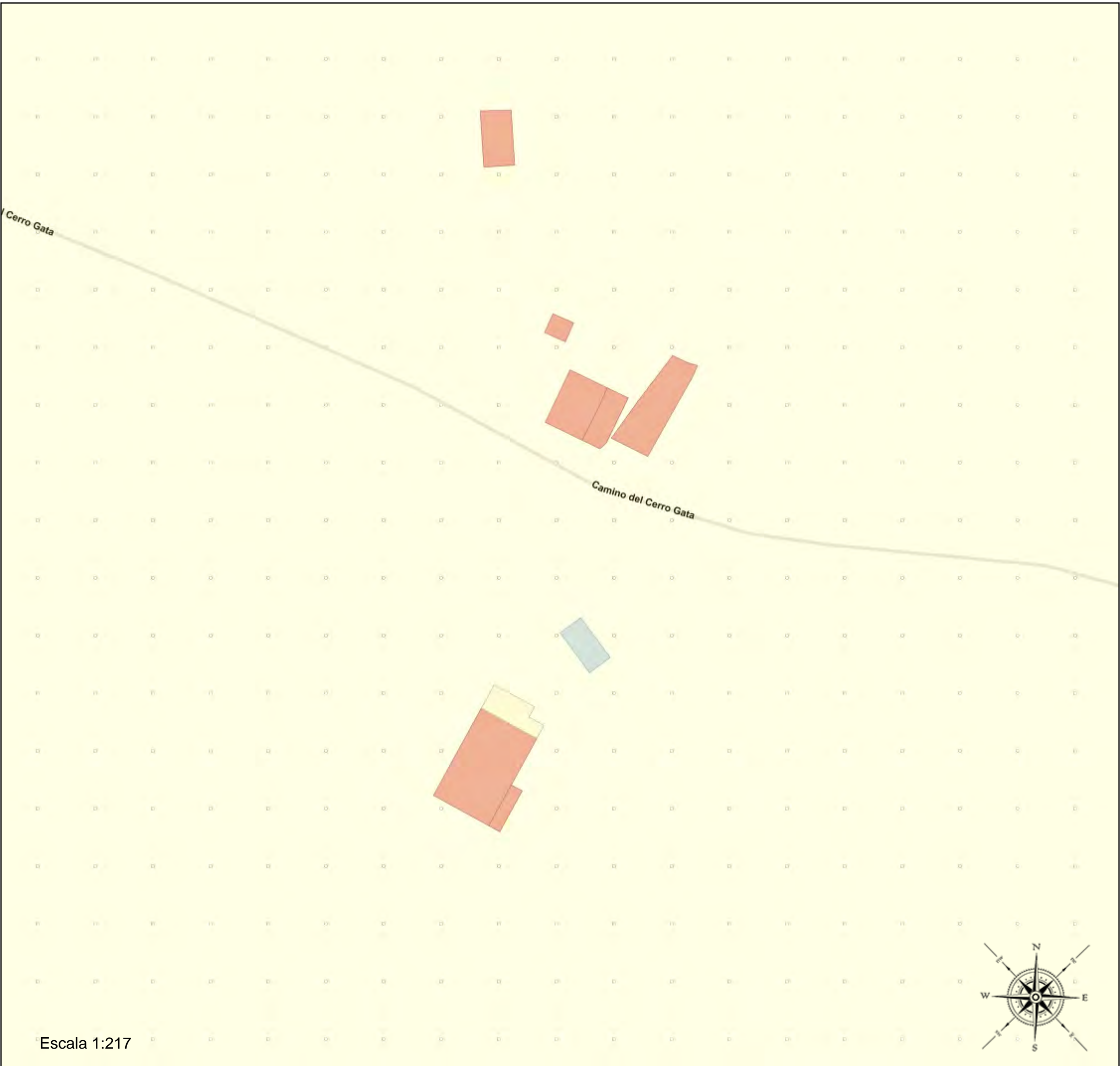
Fuensanta de Martos_BP_01
23034_BP_01 (Bach. Artes (AP_D_I))

(1) 23002449 - I.E.S. Las Fuentezuelas
(2) 23002462 - E.A.S.D. José Nogué



Leyenda

- Centros públicos
- Centros concertados



Escala 1:217

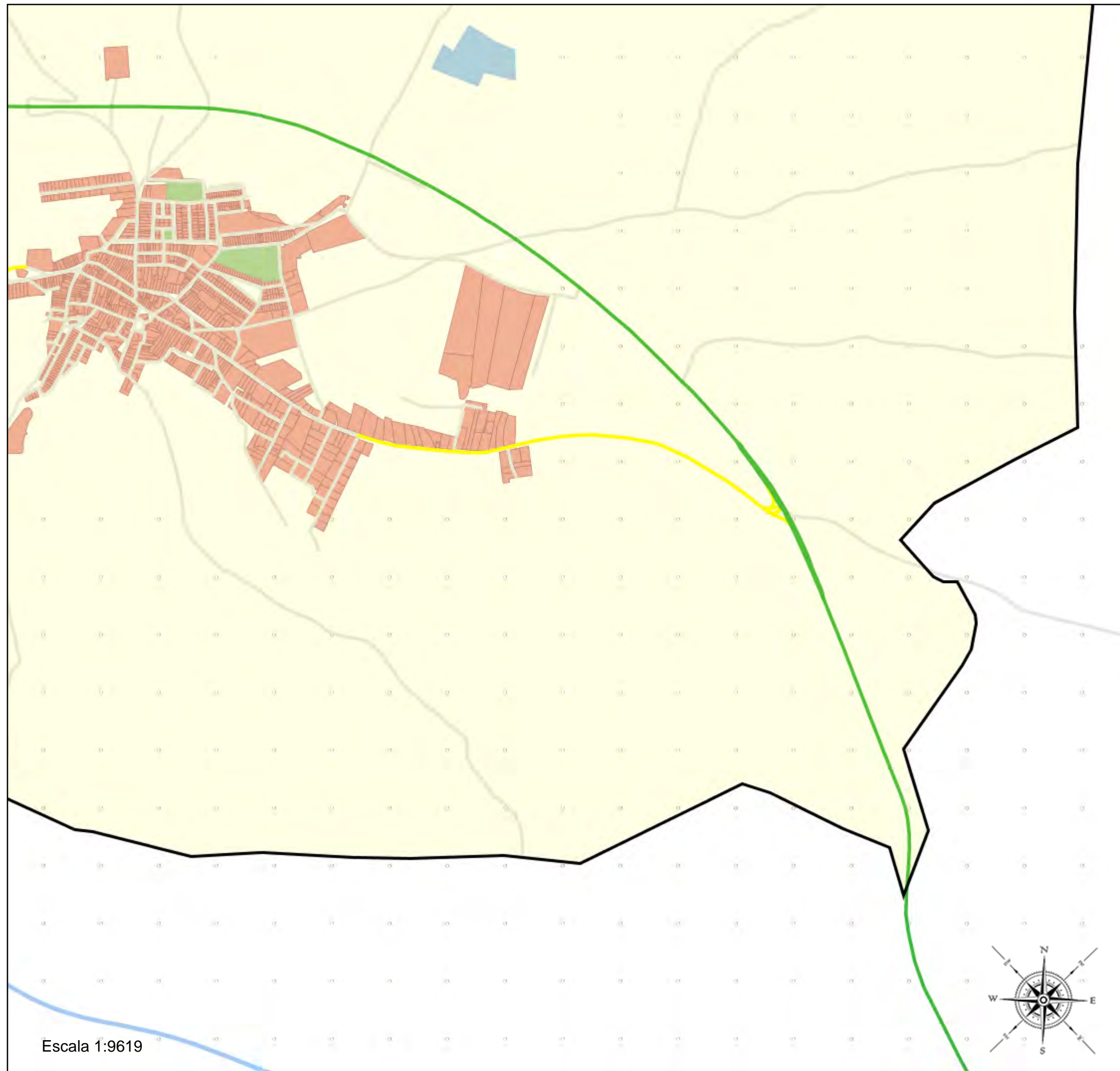
Fuerte del Rey_BP_01
23035_BP_01 (Bach. Artes (AP_D_I))

- (1) 23002449 - I.E.S. Las Fuentezuelas
- (2) 23002462 - E.A.S.D. José Nogué



Leyenda


- Centros públicos
- Centros concertados



Escala 1:9619

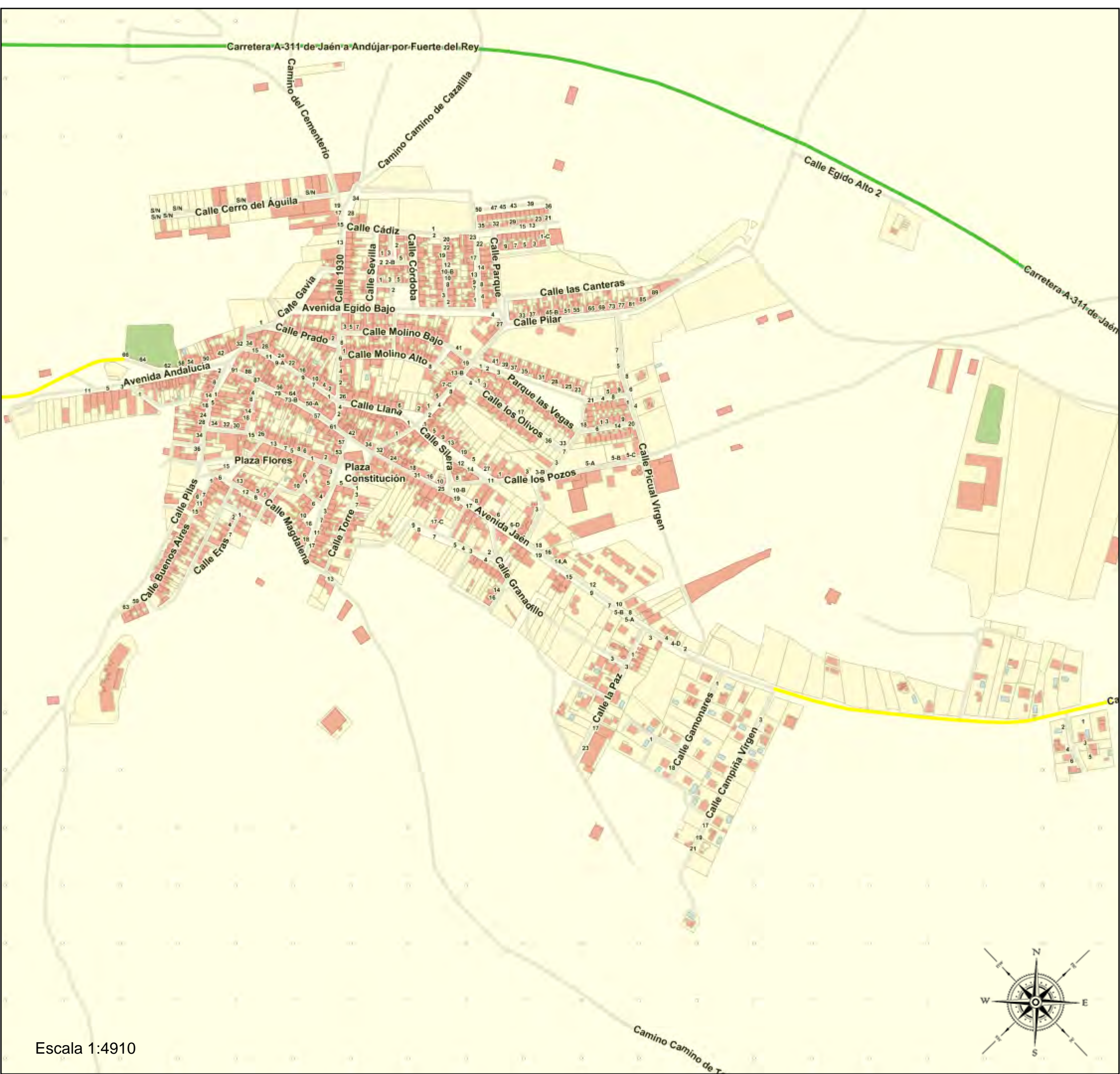
Fuerte del Rey_BP_01
23035_BP_01 (Bach. Artes (AP_D_I))

(1) 23002449 - I.E.S. Las Fuentezuelas
(2) 23002462 - E.A.S.D. José Nogué

Leyenda

- Centros públicos
- Centros concertados

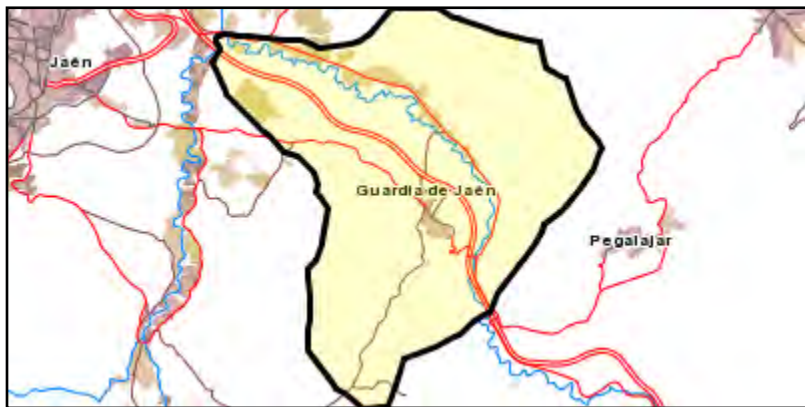


Escala 1:4910



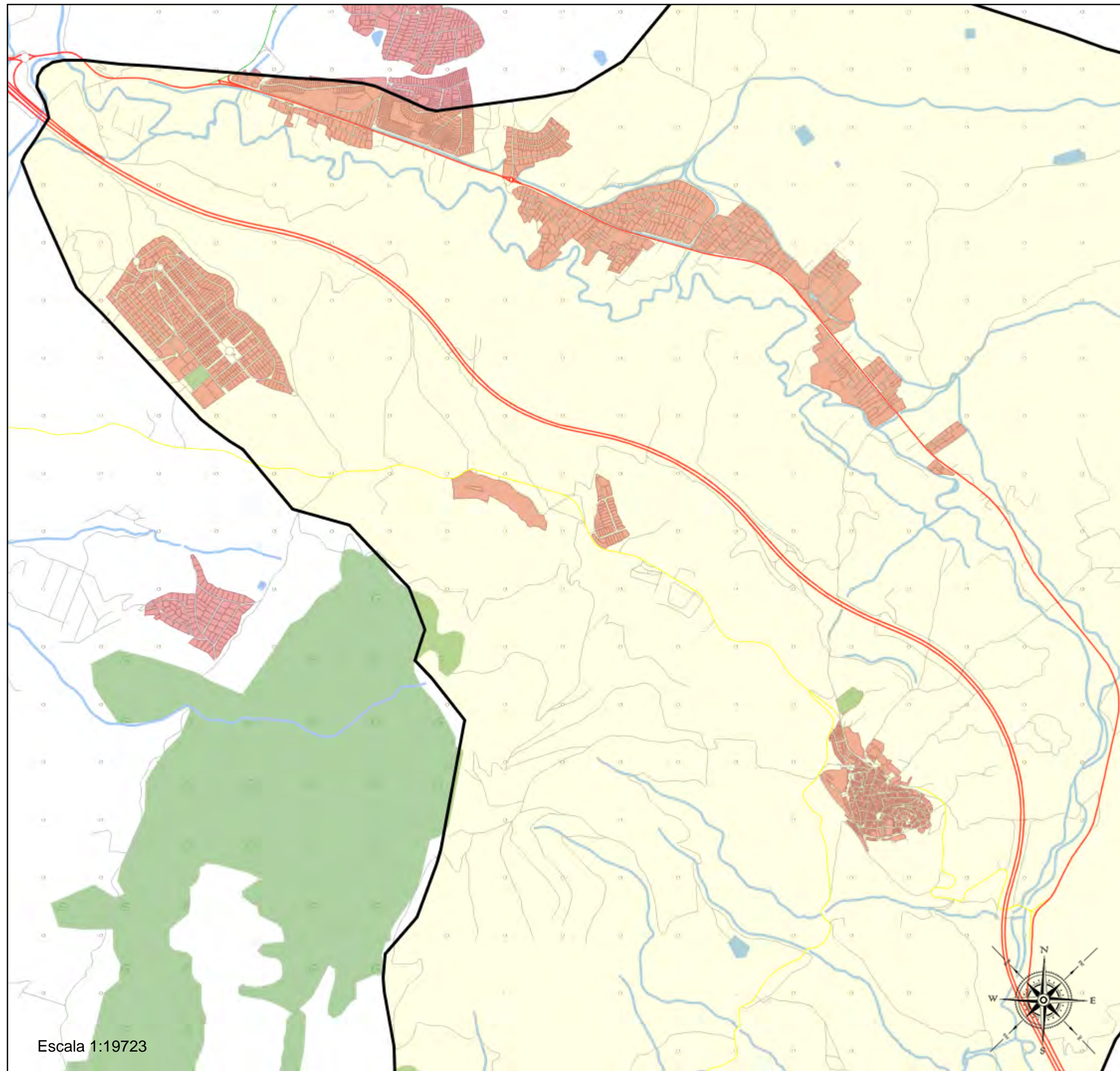
La Guardia de Jaén_BP_01
23038_BP_01 (Bach. Artes (AP_D_I))

- (1) 23002449 - I.E.S. Las Fuentezuelas
- (2) 23002462 - E.A.S.D. José Nogué



Leyenda

- Centros públicos
- Centros concertados

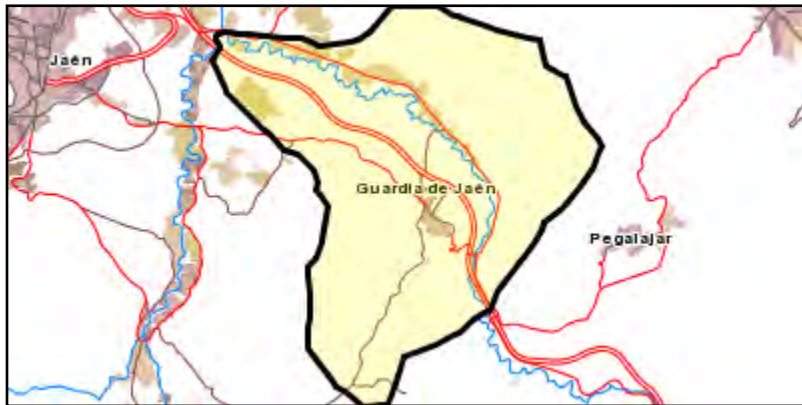


Escala 1:19723

Área de influencia escolar
La Guardia de Jaén

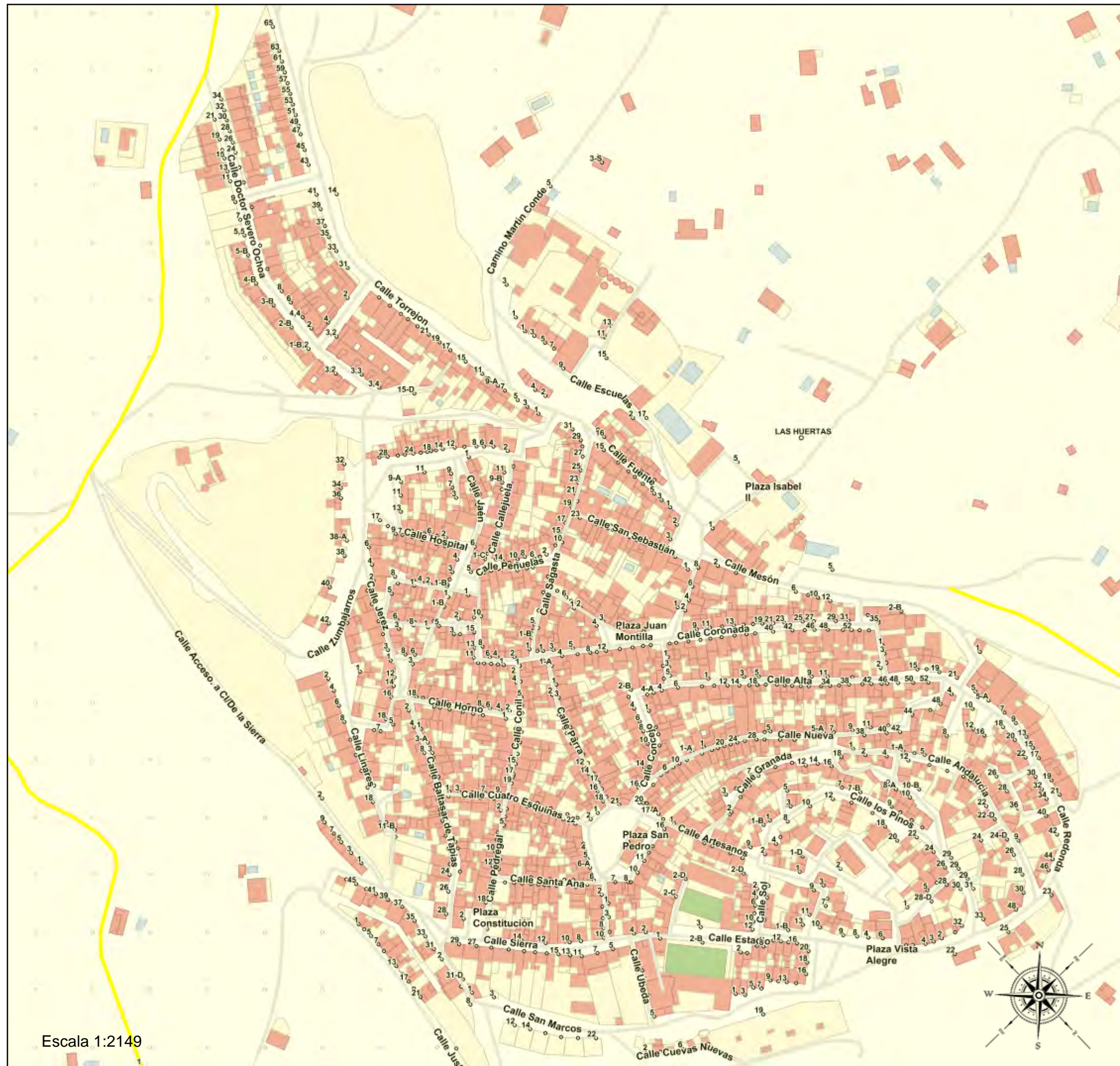
La Guardia de Jaén_BP_01
23038_BP_01 (Bach. Artes (AP_D_I))

- (1) 23002449 - I.E.S. Las Fuentezuelas
- (2) 23002462 - E.A.S.D. José Nogué



Leyenda

- Centros públicos
- Centros concertados



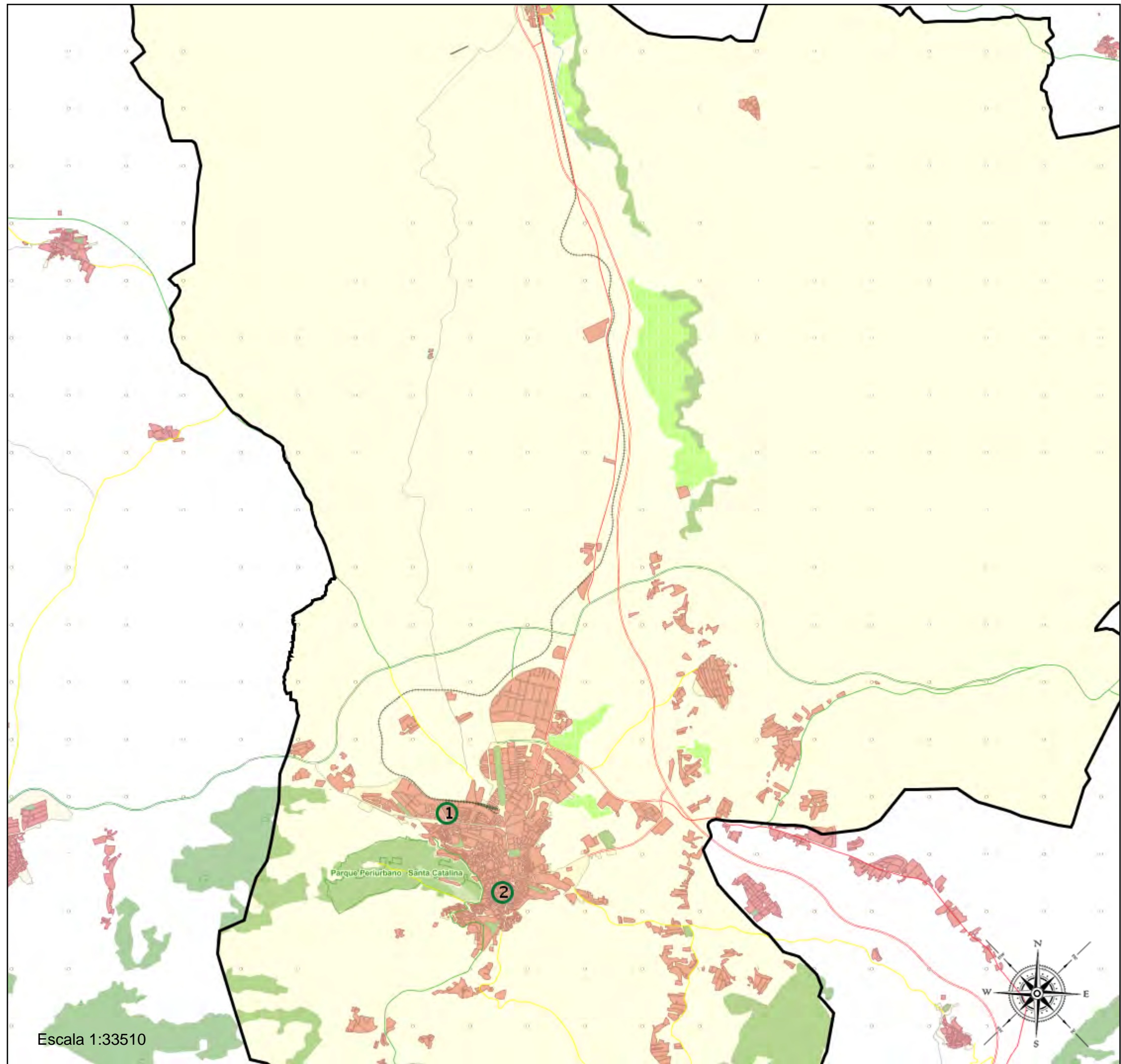
Jaén_BP_01
23050_BP_01 (Bach. Artes (AP_D_I))

- (1) 23002449 - I.E.S. Las Fuentezuelas
- (2) 23002462 - E.A.S.D. José Nogué



Leyenda

- Centros públicos
- Centros concertados



Escala 1:33510

SALIDA	23002462 - José Nogué
	2025/23002462/M000000000105
	Fecha: 27/02/2025

Influencia escolar
Jaén

Jaén_BP_01
23050_BP_01 (Bach. Artes (AP_D_I))

- (1) 23002449 - I.E.S. Las Fuentezuelas
- (2) 23002462 - E.A.S.D. José Nogué



Leyenda

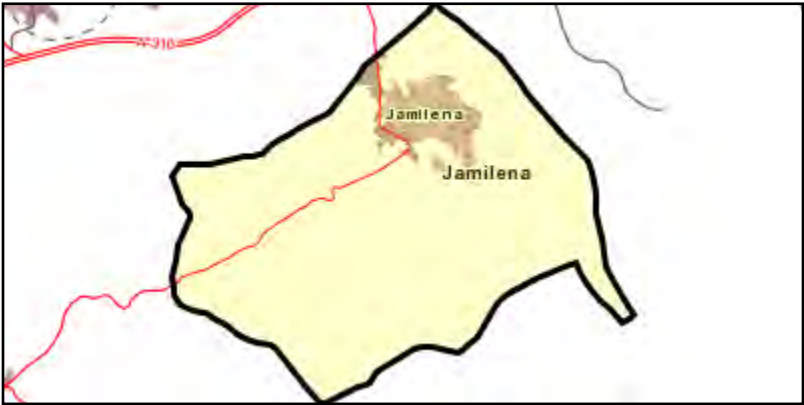
- Centros públicos
- Centros concertados



Área de influencia escolar
Jamilena

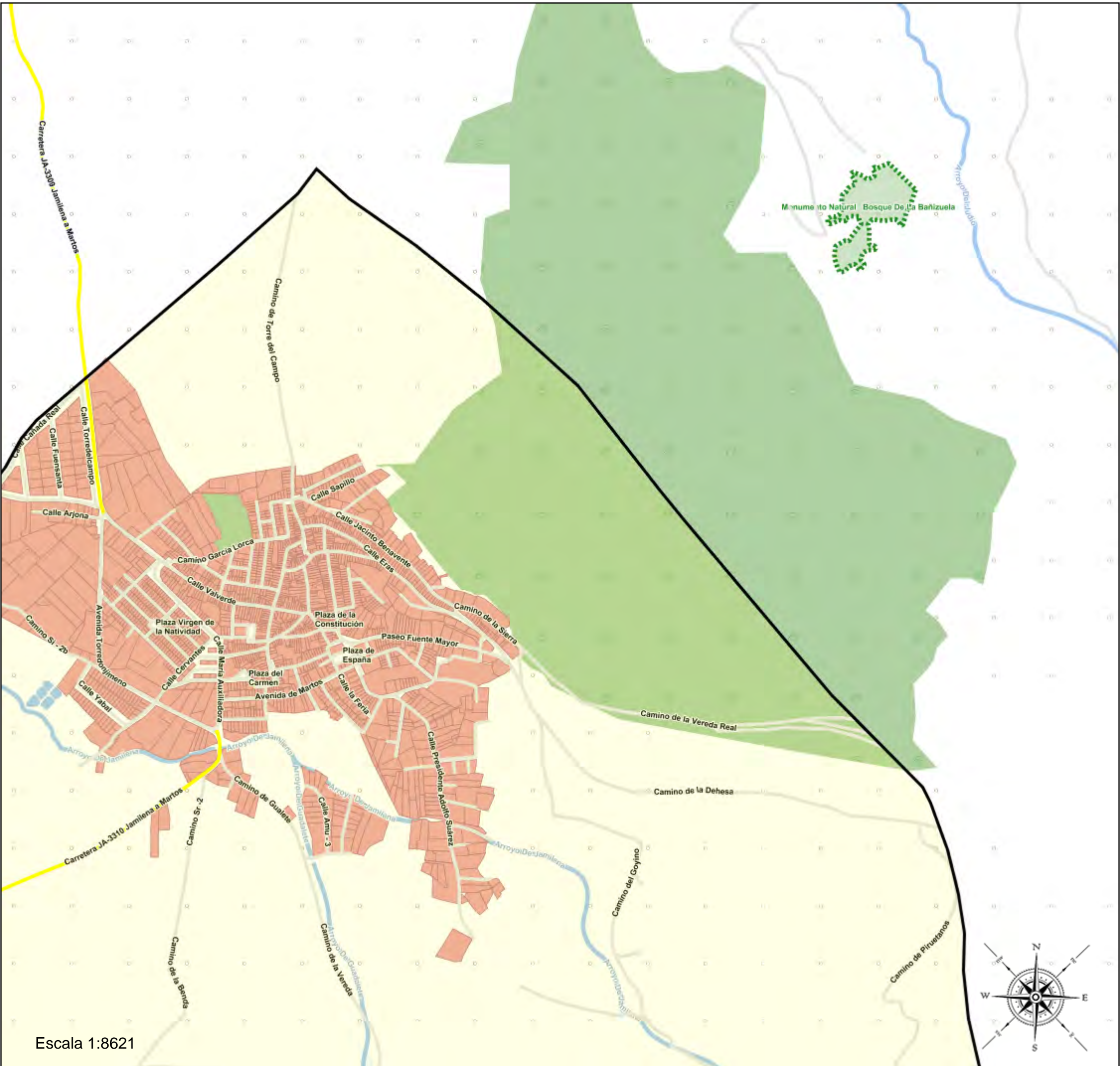
Jamilena_BP_01
 23051_BP_01 (Bach. Artes (AP_D_I))

(1) 23002449 - I.E.S. Las Fuentezuelas
 (2) 23002462 - E.A.S.D. José Nogué



Leyenda

- Centros públicos
- Centros concertados

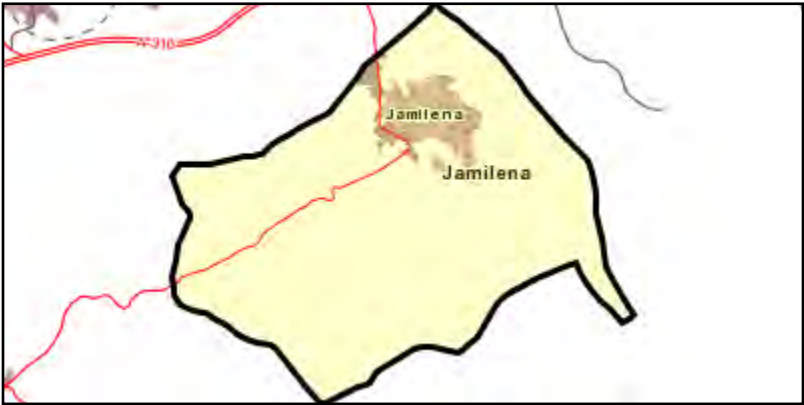



Escala 1:8621



Jamilena_BP_01
23051_BP_01 (Bach. Artes (AP_D_I))

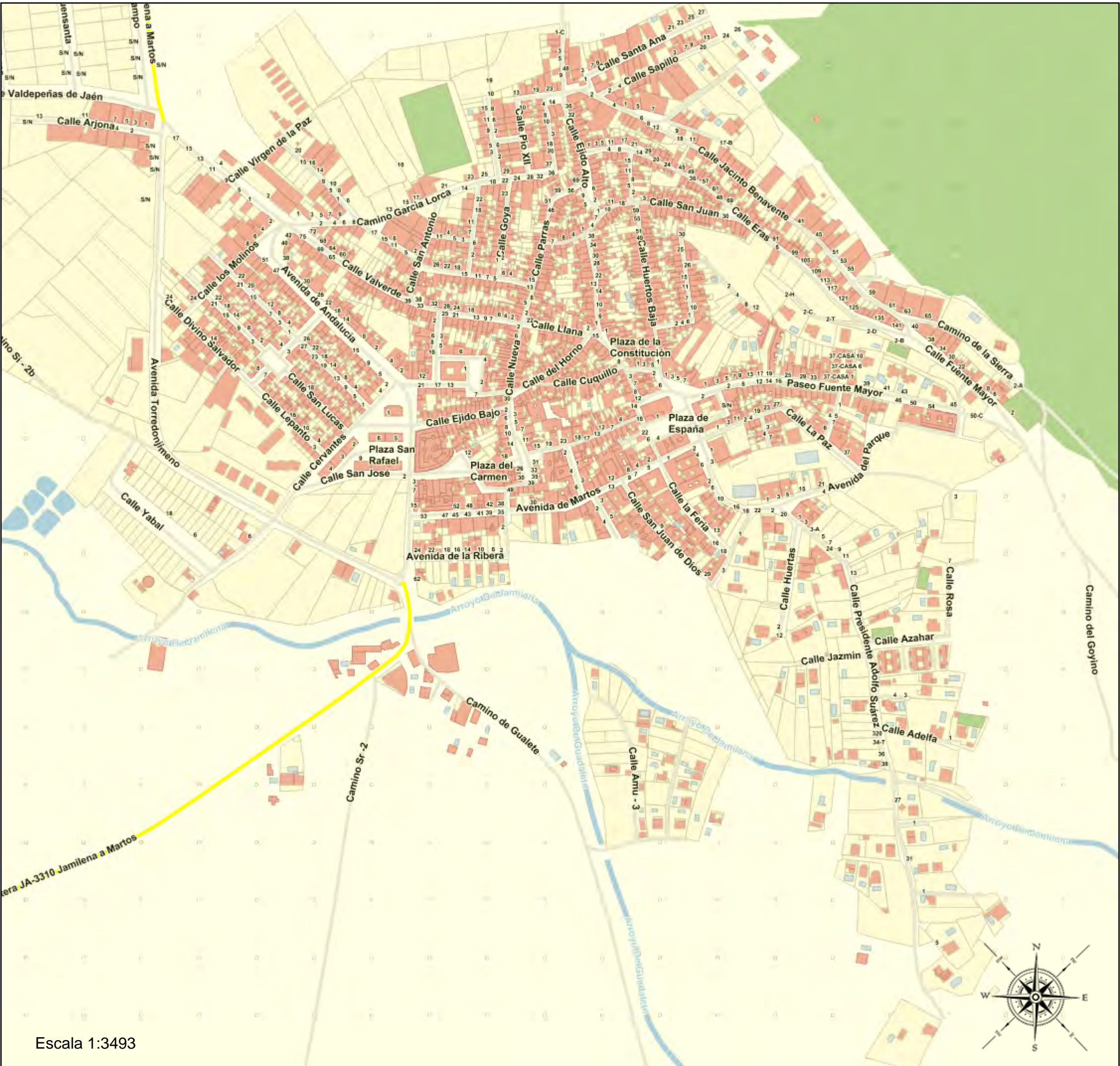
(1) 23002449 - I.E.S. Las Fuentezuelas
(2) 23002462 - E.A.S.D. José Nogué

Junta de Andalucía
Consejería de Desarrollo Educativo
y Formación Profesional

Leyenda

- Centros públicos
- Centros concertados





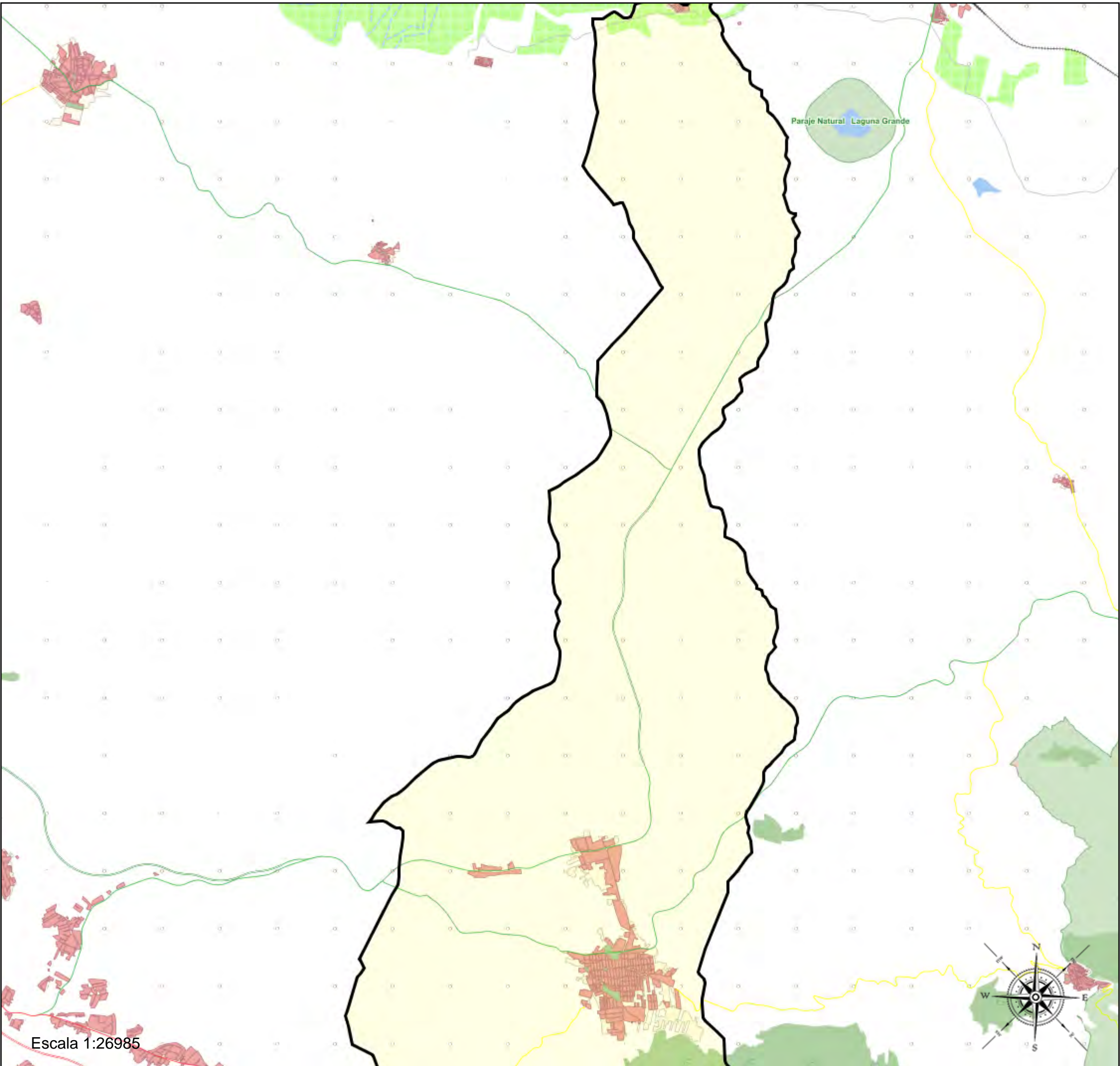
Mancha Real_BP_01
23058_BP_01 (Bach. Artes (AP_D_I))

(1) 23002449 - I.E.S. Las Fuentezuelas
(2) 23002462 - E.A.S.D. José Nogué



Leyenda

-  Centros públicos
-  Centros concertados



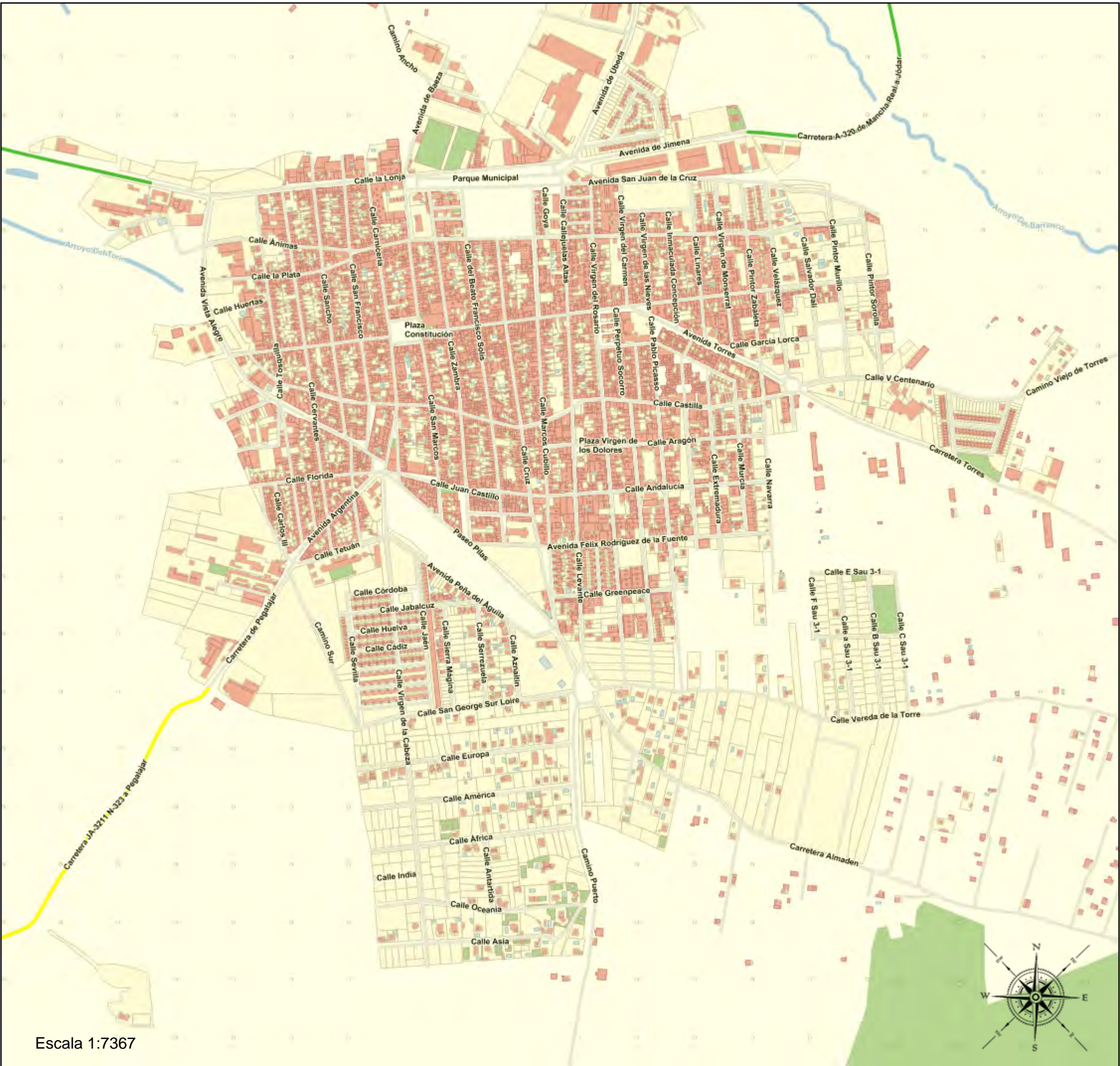
Mancha Real_BP_01
23058_BP_01 (Bach. Artes (AP_D_I))

(1) 23002449 - I.E.S. Las Fuentezuelas
(2) 23002462 - E.A.S.D. José Nogué



Leyenda

- Centros públicos
- Centros concertados



Escala 1:7367

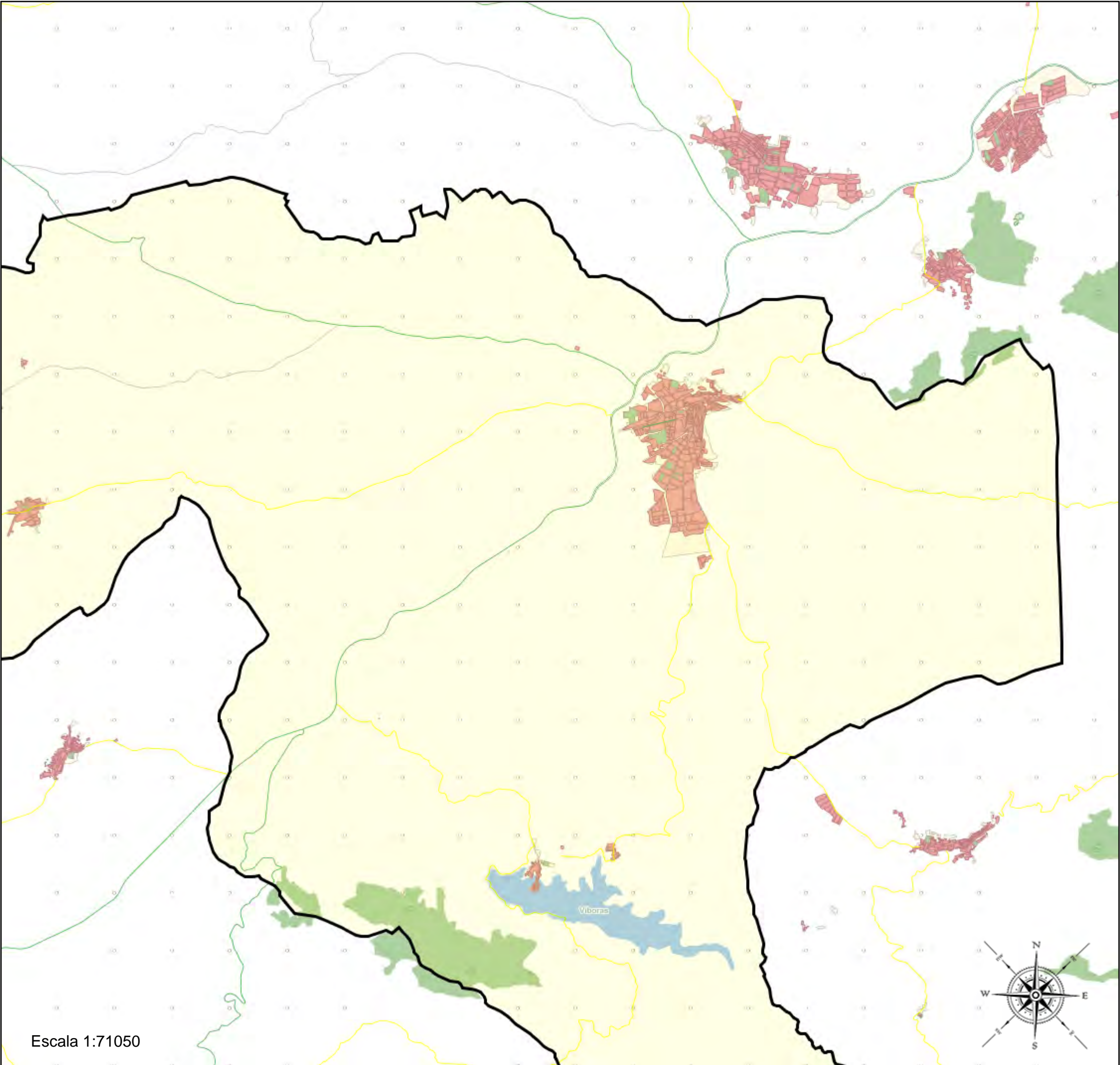
Martos_BP_01
23060_BP_01 (Bach. Artes (AP_D_I))

(1) 23002449 - I.E.S. Las Fuentezuelas
(2) 23002462 - E.A.S.D. José Nogué



Leyenda

- Centros públicos
- Centros concertados



Escala 1:71050

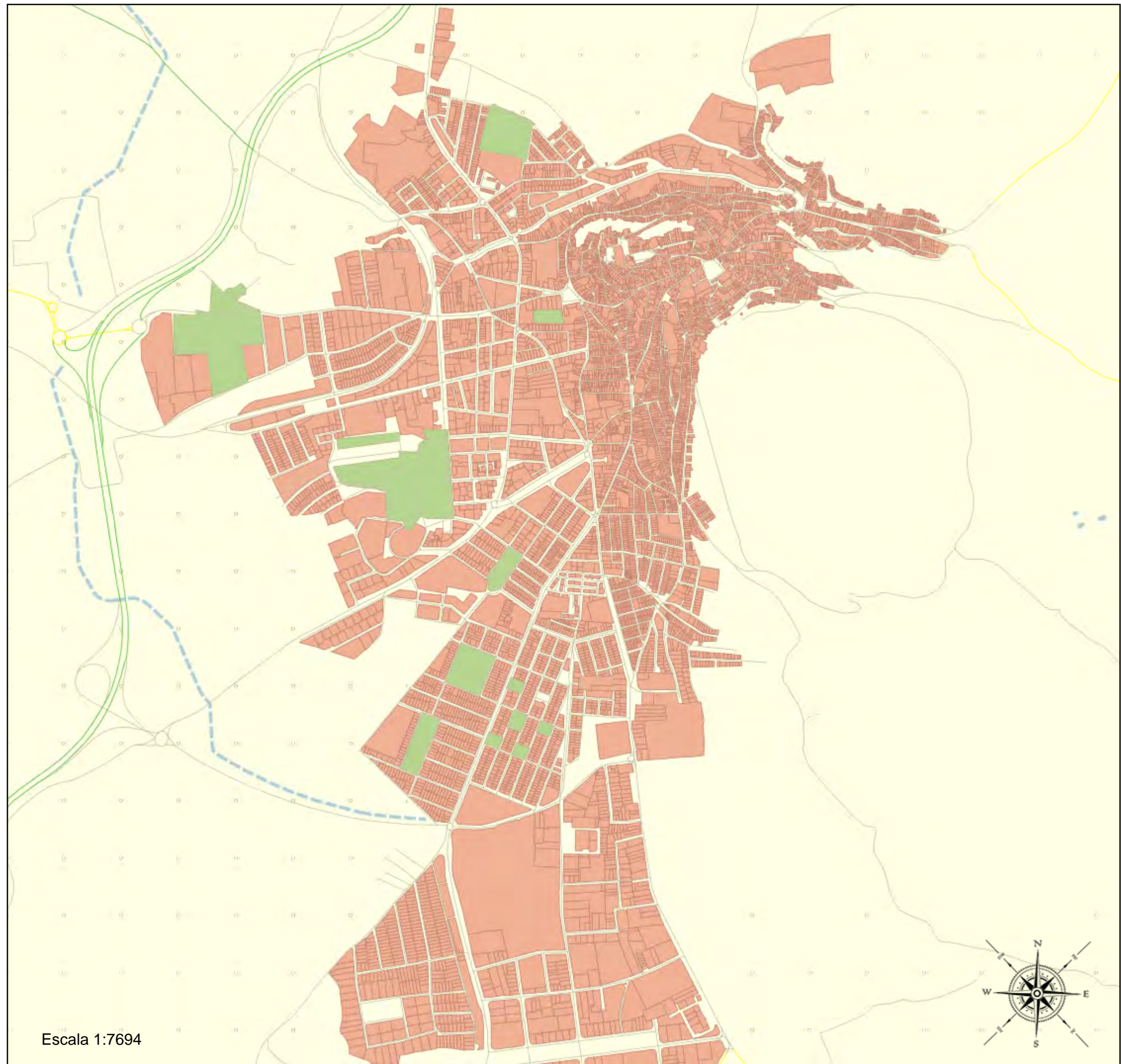
Martos_BP_01
23060_BP_01 (Bach. Artes (AP_D_I))

- (1) 23002449 - I.E.S. Las Fuentezuelas
- (2) 23002462 - E.A.S.D. José Nogué



Leyenda

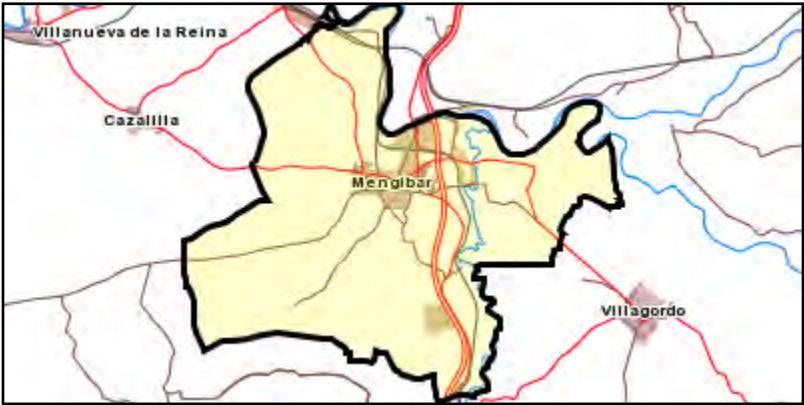
- Centros públicos
- Centros concertados



Escala 1:7694

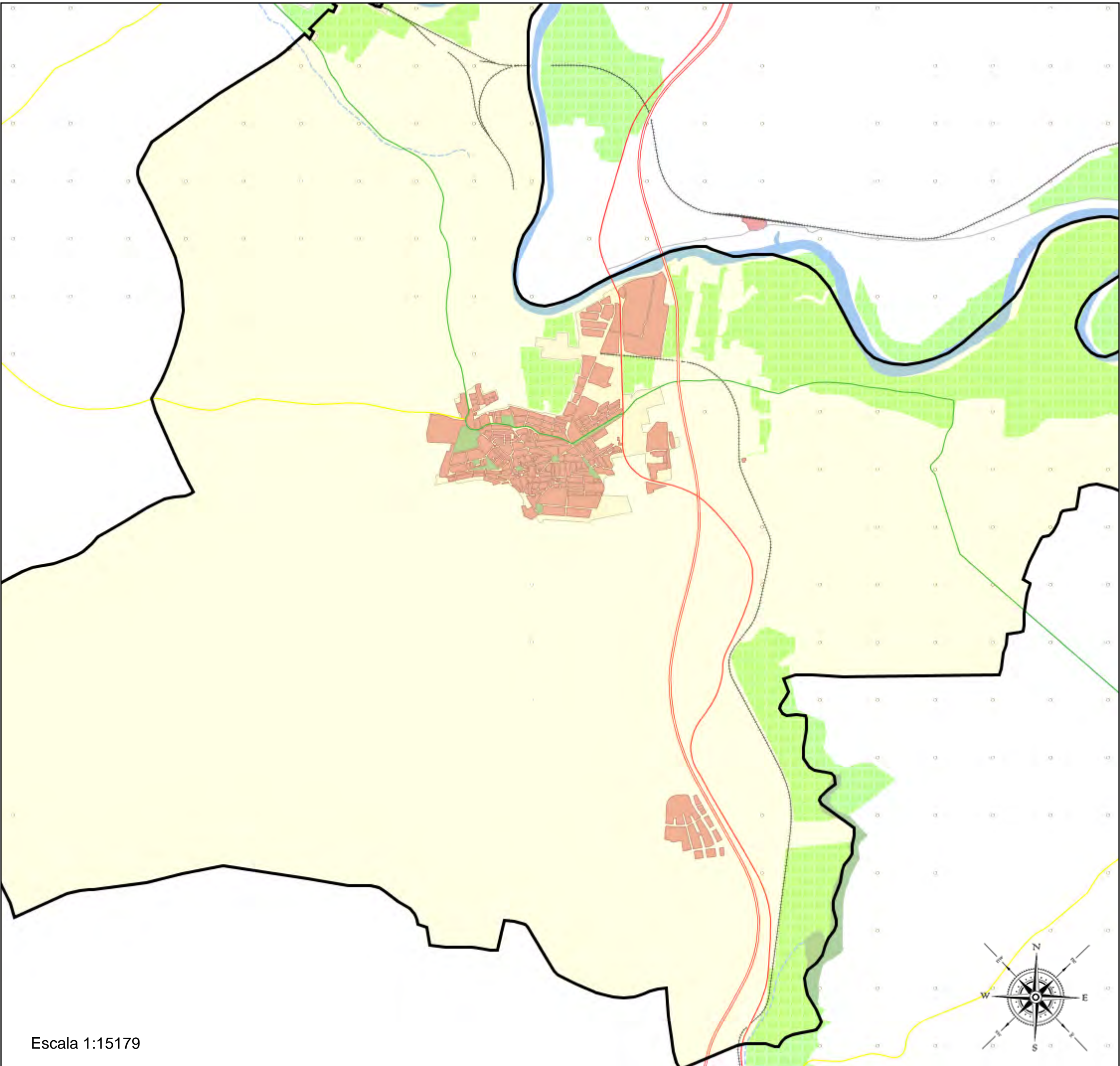
Mengíbar_BP_01
23061_BP_01 (Bach. Artes (AP_D_I))

(1) 23002449 - I.E.S. Las Fuentezuelas
(2) 23002462 - E.A.S.D. José Nogué



Leyenda

- Centros públicos
- Centros concertados



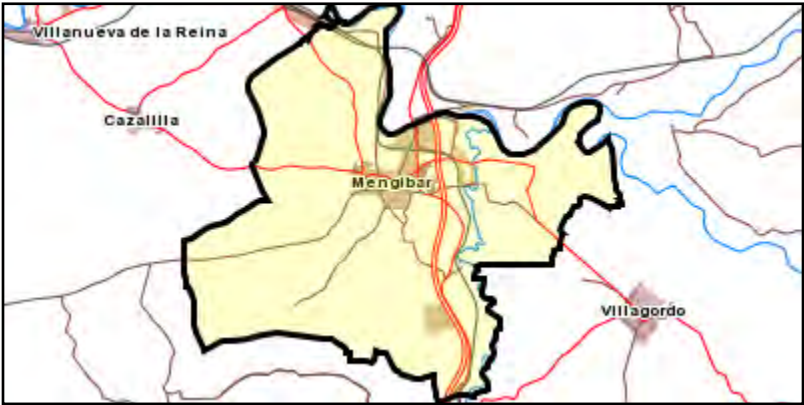
Escala 1:15179

SALIDA	23002462 - José Nogué
	2025/23002462/M000000000105
	Fecha: 27/02/2025

fluencia escolar
Mengíbar

Mengíbar_BP_01
23061_BP_01 (Bach. Artes (AP_D_I))

(1) 23002449 - I.E.S. Las Fuentezuelas
(2) 23002462 - E.A.S.D. José Nogué



Leyenda

- Centros públicos
- Centros concertados



SALIDA	23002462 - José Nogué
	2025/23002462/M000000000105
	Fecha: 27/02/2025

Afluencia escolar
Noalejo

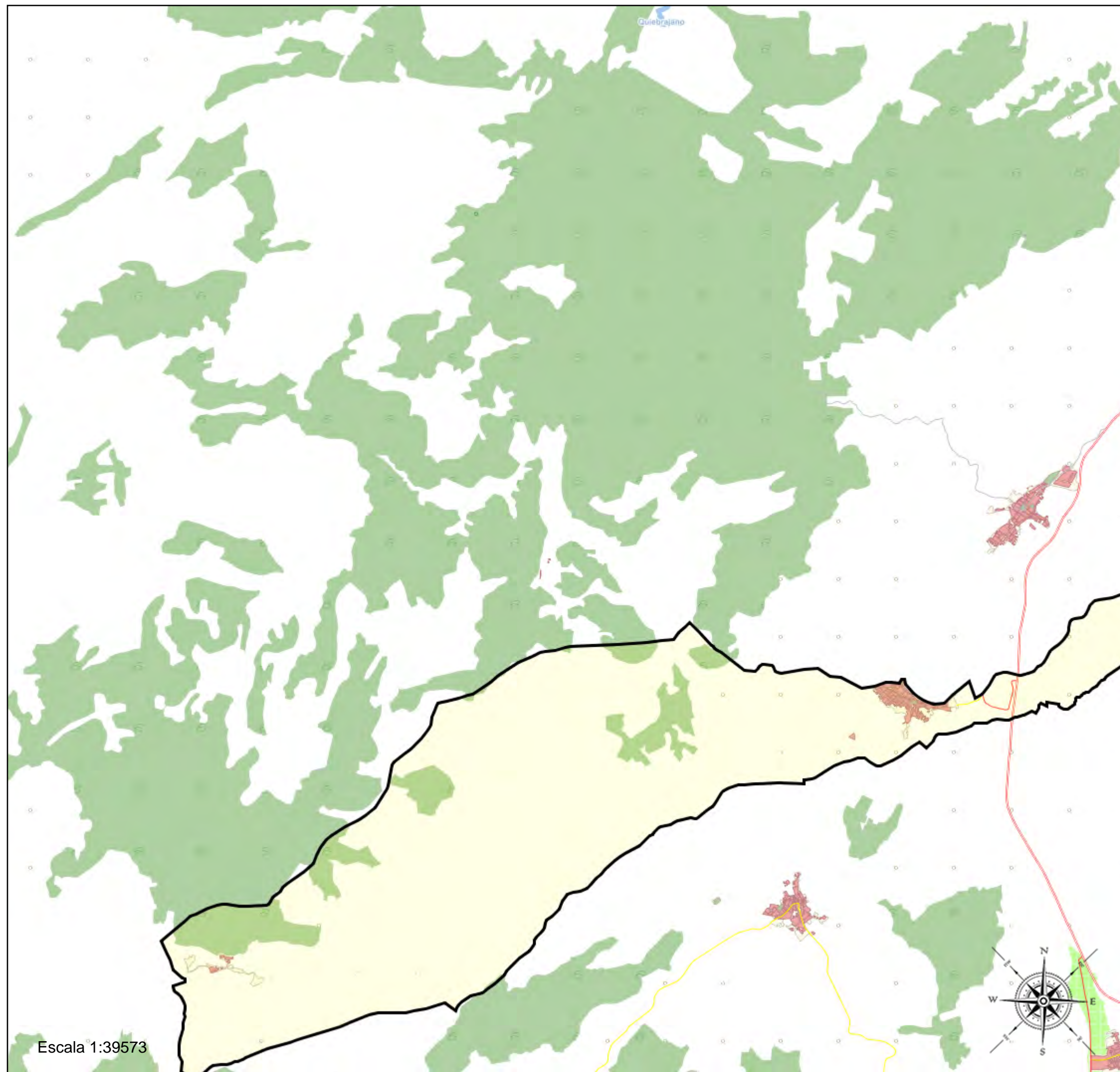
Noalejo_BP_01
23064_BP_01 (Bach. Artes (AP_D_I))

- (1) 23002449 - I.E.S. Las Fuentezuelas
- (2) 23002462 - E.A.S.D. José Nogué



Leyenda

- Centros públicos
- Centros concertados



SALIDA	23002462 - José Nogué
	2025/23002462/M000000000105
	Fecha: 27/02/2025



Afluencia escolar
Noalejo

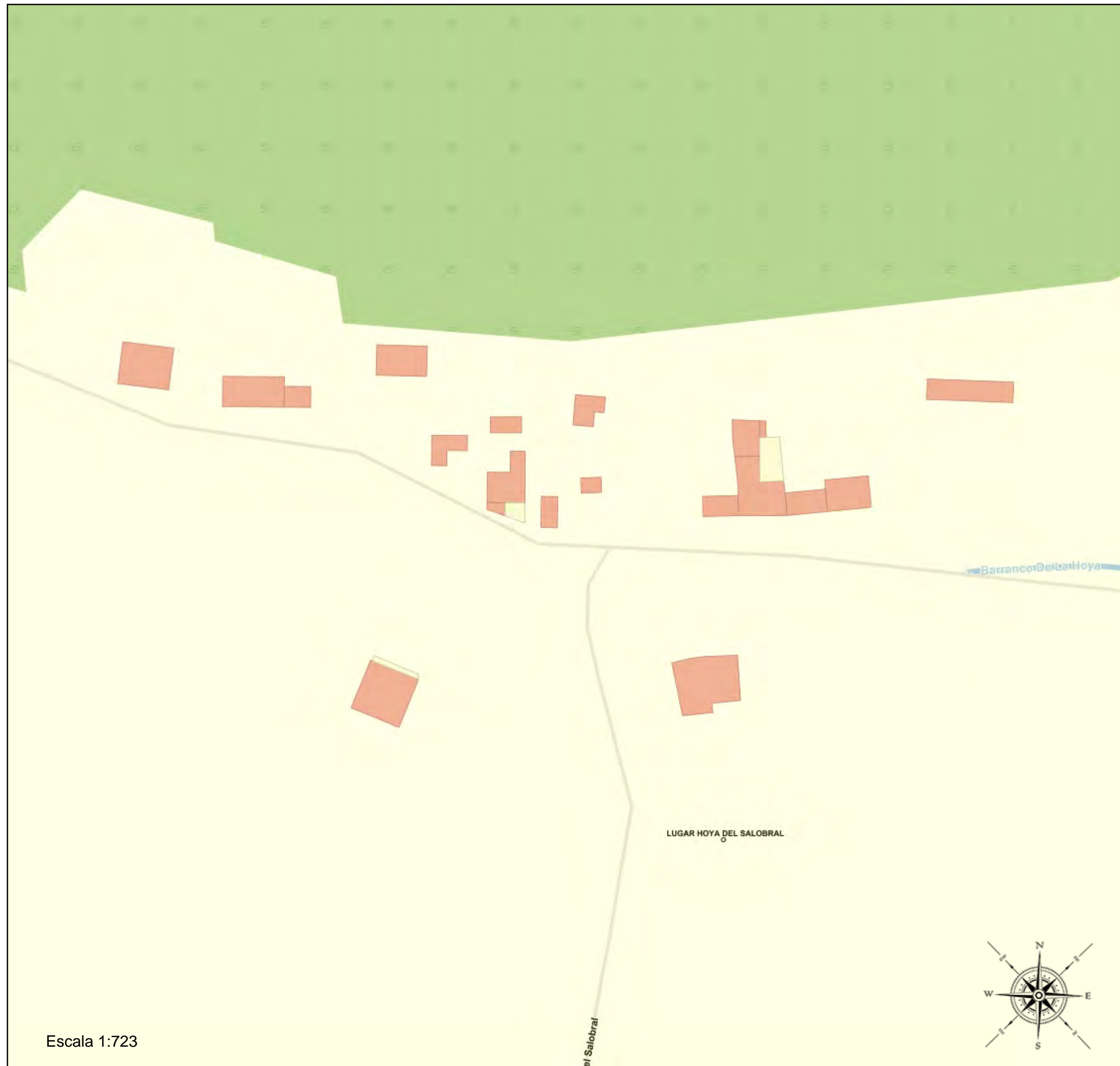
Noalejo_BP_01
23064_BP_01 (Bach. Artes (AP_D_I))

- (1) 23002449 - I.E.S. Las Fuentezuelas
- (2) 23002462 - E.A.S.D. José Nogué



Leyenda

-  Centros públicos
-  Centros concertados



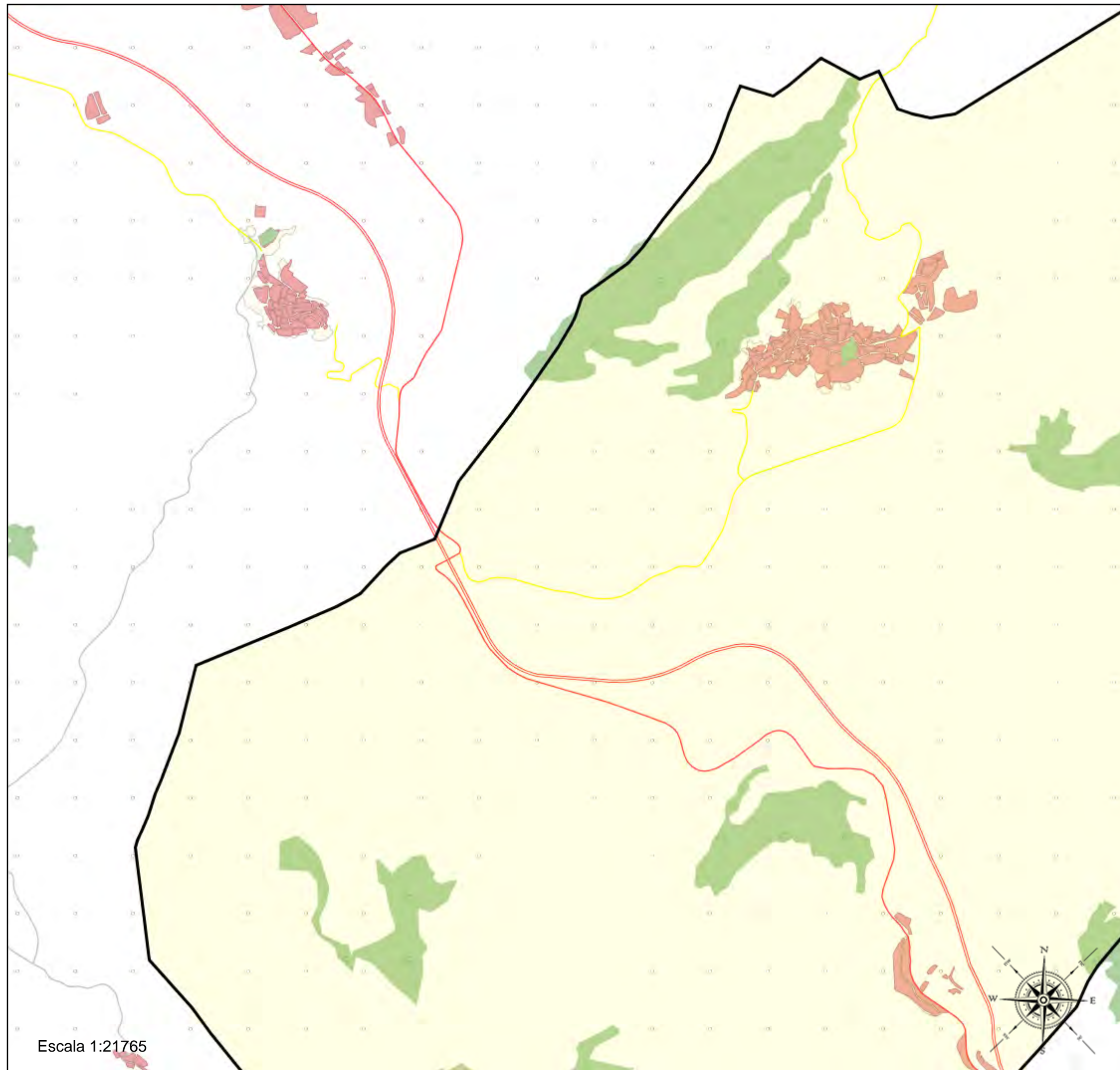
Pegalajar_BP_01
23067_BP_01 (Bach. Artes (AP_D_I))

- (1) 23002449 - I.E.S. Las Fuentezuelas
- (2) 23002462 - E.A.S.D. José Nogué



Leyenda

- Centros públicos
- Centros concertados



Escala 1:21765

SALIDA	23002462 - José Nogué
	2025/23002462/M000000000105
	Fecha: 27/02/2025

Influencia escolar
Pegalajar

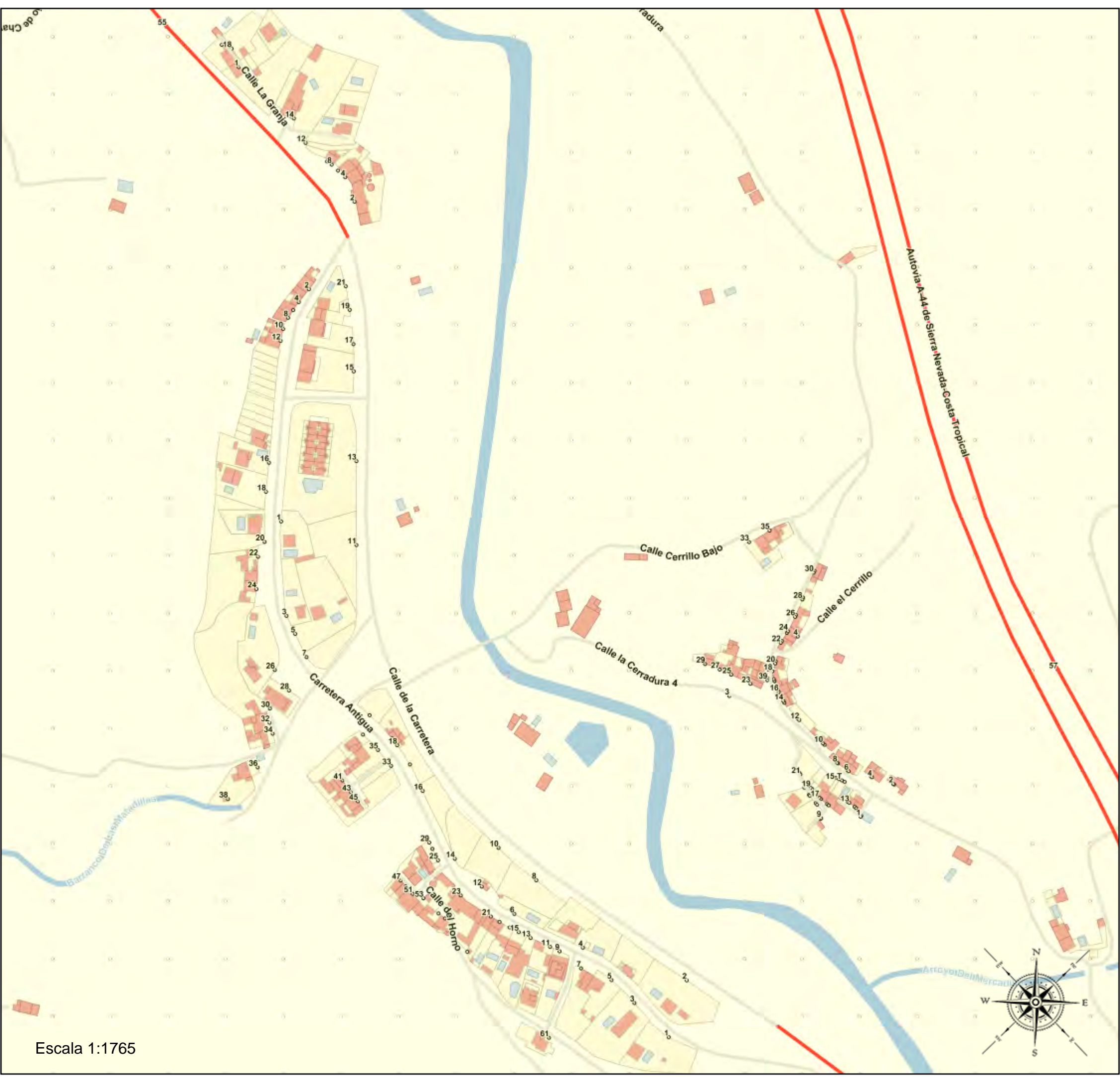
Pegalajar_BP_01
23067_BP_01 (Bach. Artes (AP_D_I))

(1) 23002449 - I.E.S. Las Fuentezuelas
(2) 23002462 - E.A.S.D. José Nogué



Leyenda

- Centros públicos
- Centros concertados



Escala 1:1765



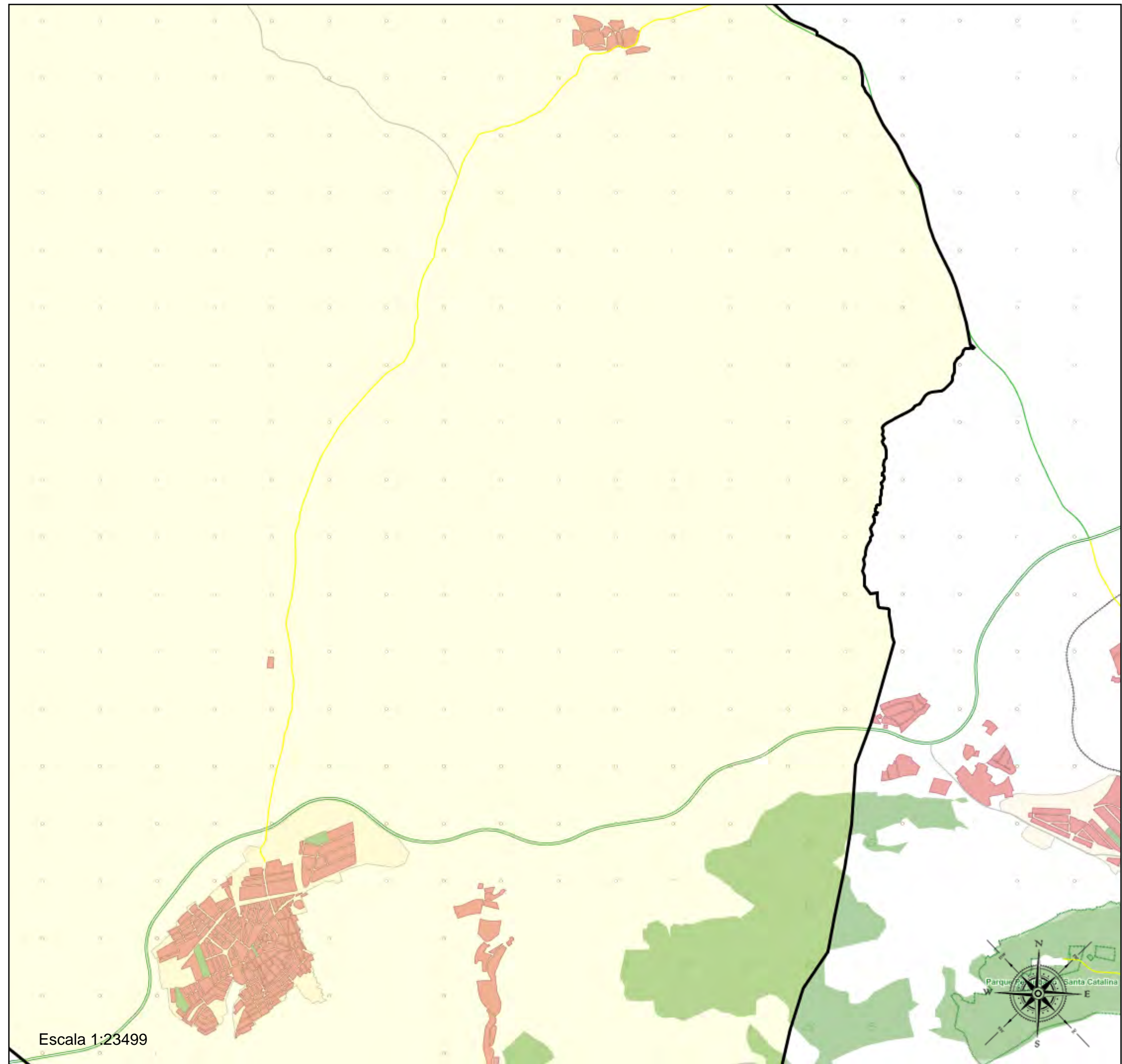
Torredelcampo_BP_01
23086_BP_01 (Bach. Artes (AP_D_I))

- (1) 23002449 - I.E.S. Las Fuentezuelas
- (2) 23002462 - E.A.S.D. José Nogué



Legenda

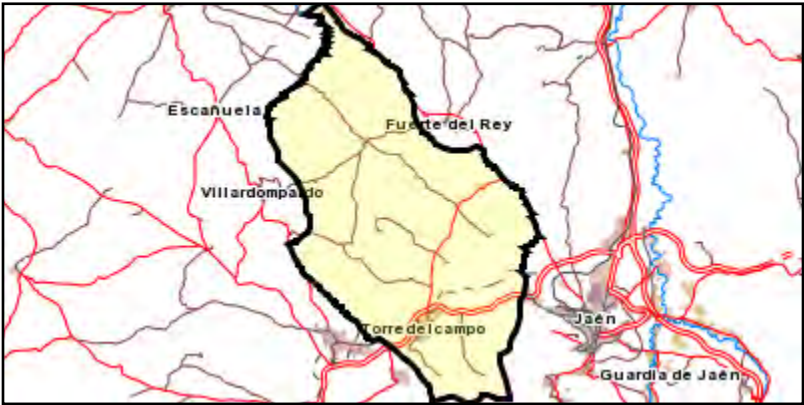
- Centros públicos
- Centros concertados



Escala 1:23499

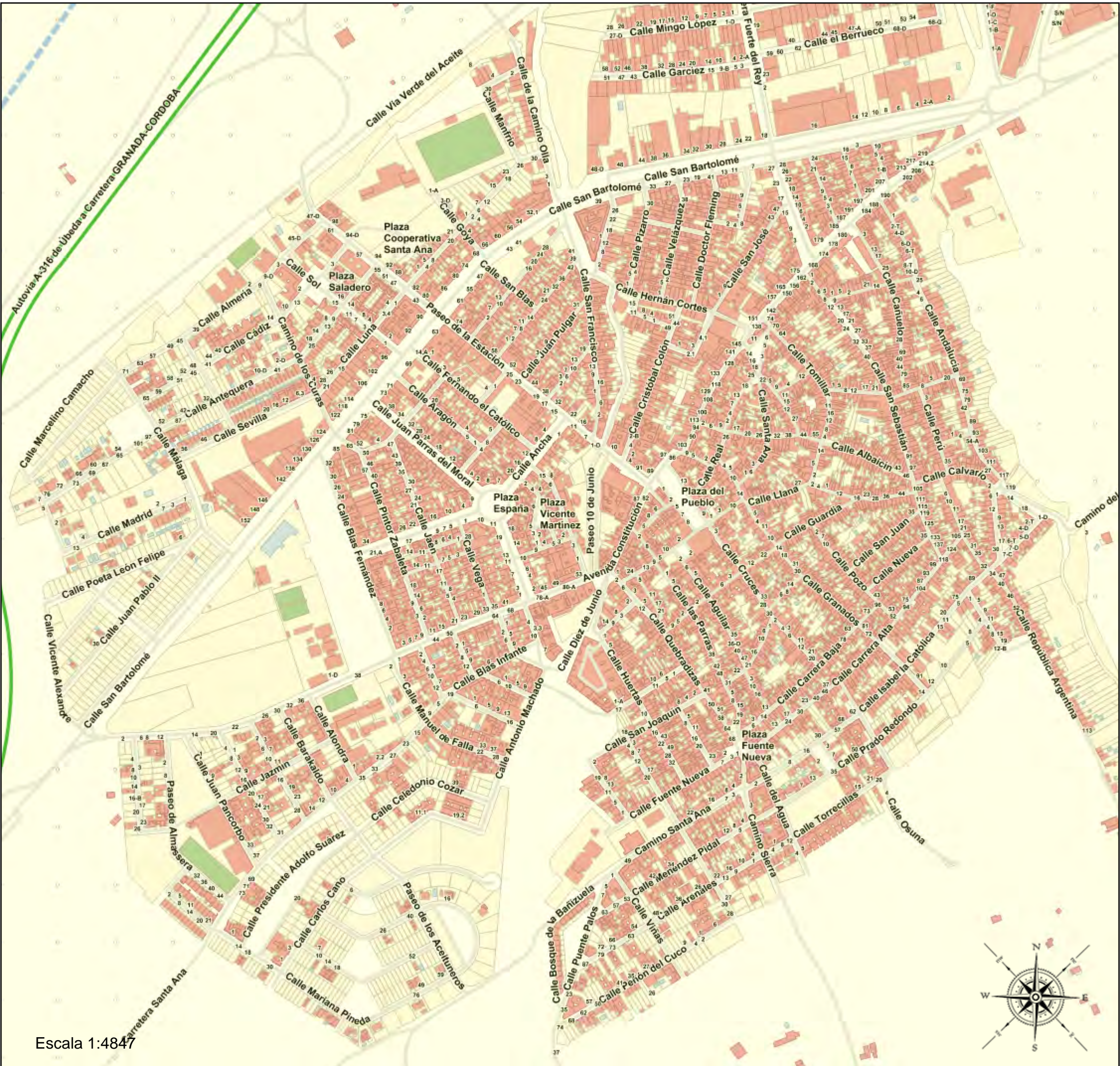
Torredelcampo_BP_01
 23086_BP_01 (Bach. Artes (AP_D_I))

(1) 23002449 - I.E.S. Las Fuentezuelas
 (2) 23002462 - E.A.S.D. José Nogué



Legenda

- Centros públicos
- Centros concertados





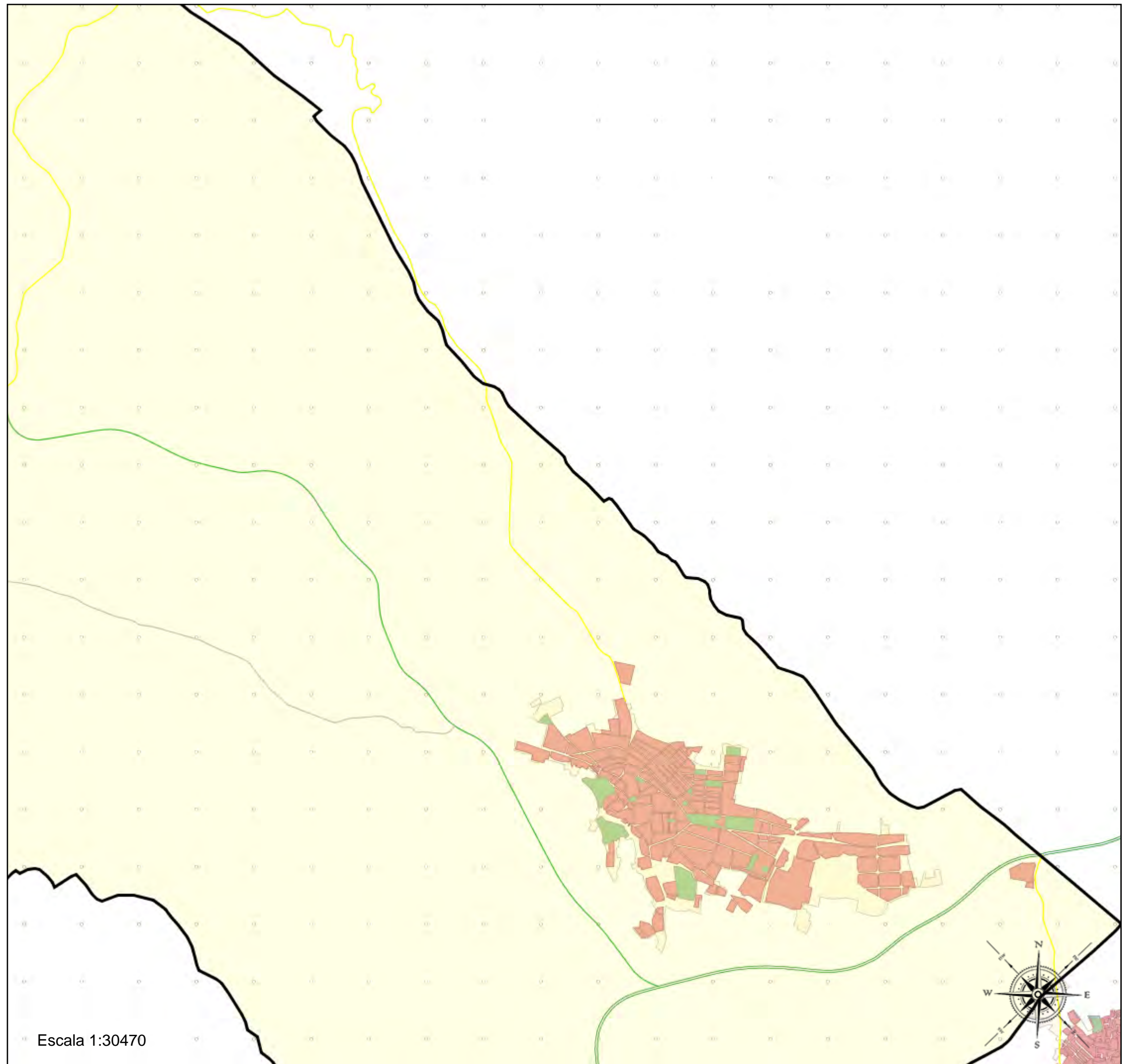
Torredonjimeno_BP_01
23087_BP_01 (Bach. Artes (AP_D_I))

- (1) 23002449 - I.E.S. Las Fuentezuelas
- (2) 23002462 - E.A.S.D. José Nogué



Leyenda

-  Centros públicos
-  Centros concertados



Escala 1:30470

Torredonjimeno_BP_01
23087_BP_01 (Bach. Artes (AP_D_I))

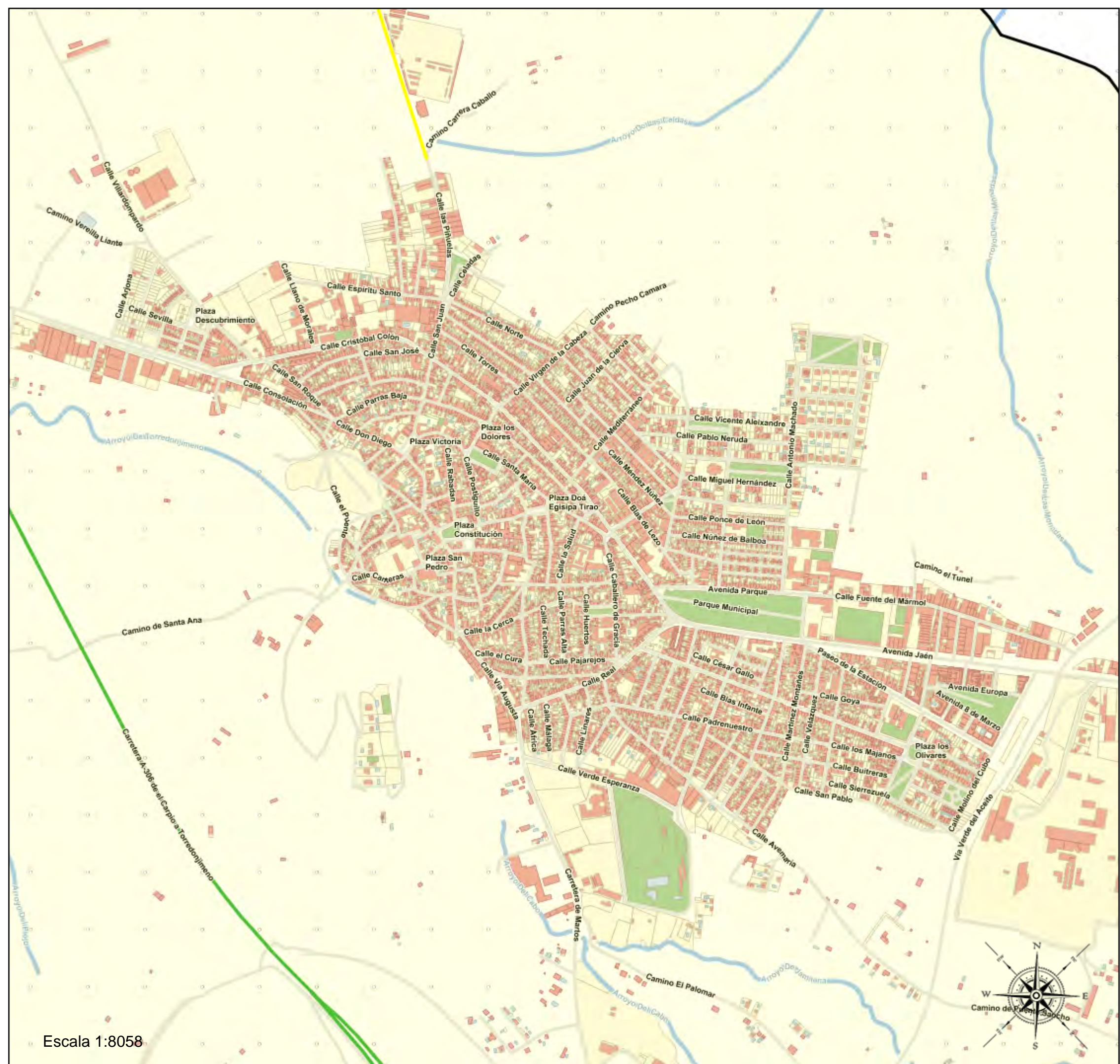
(1) 23002449 - I.E.S. Las Fuentezuelas
(2) 23002462 - E.A.S.D. José Nogué



Junta de Andalucía
Consejería de Desarrollo Educativo y Formación Profesional

Leyenda

- Centros públicos
- Centros concertados



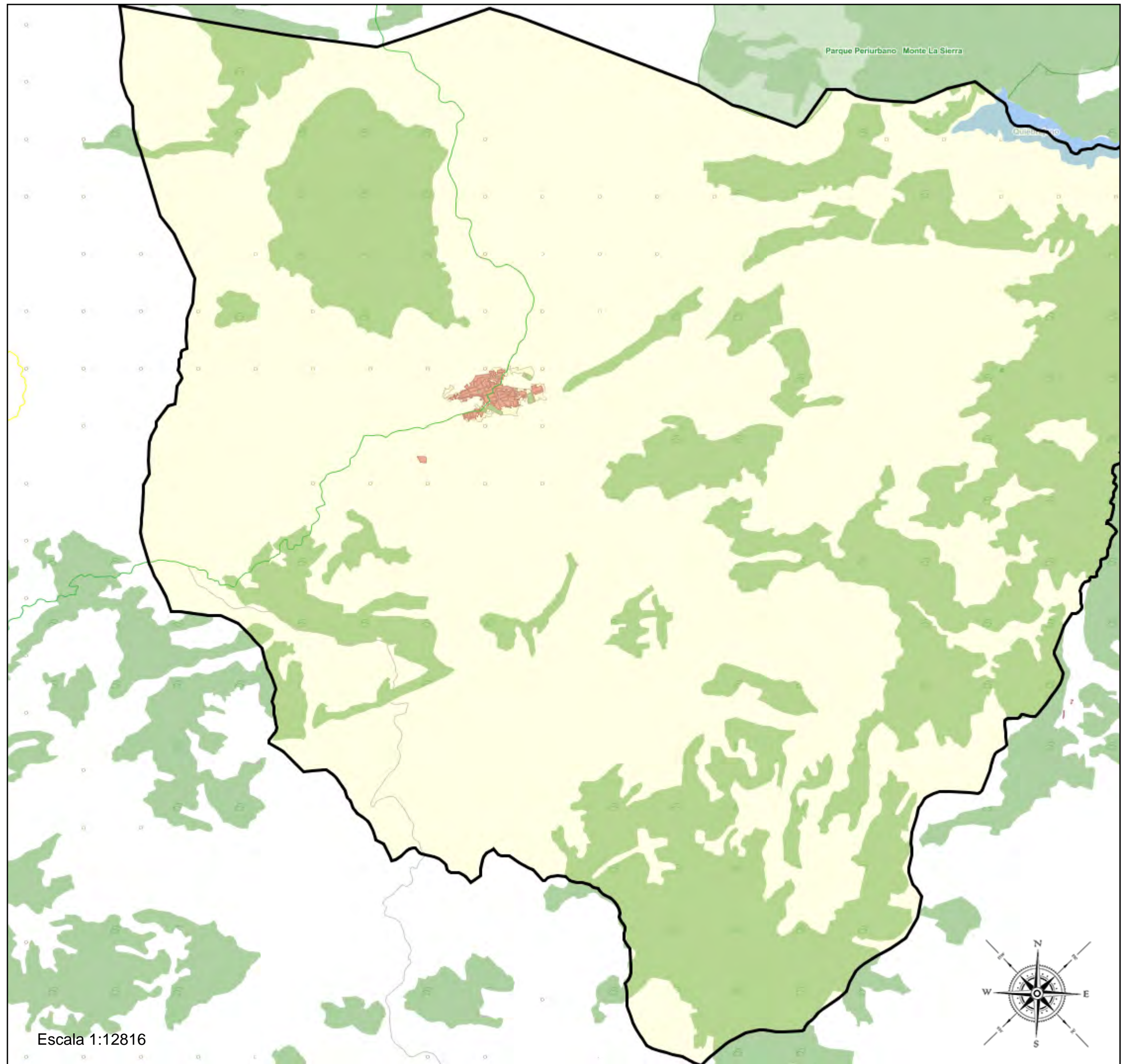
Valdepeñas de Jaén_BP_01
23093_BP_01 (Bach. Artes (AP_D_I))

- (1) 23002449 - I.E.S. Las Fuentezuelas
- (2) 23002462 - E.A.S.D. José Nogué



Leyenda

- Centros públicos
- Centros concertados



Escala 1:12816

Valdepeñas de Jaén_BP_01
23093_BP_01 (Bach. Artes (AP_D_I))

- (1) 23002449 - I.E.S. Las Fuentezuelas
- (2) 23002462 - E.A.S.D. José Nogué



Leyenda

- Centros públicos
- Centros concertados





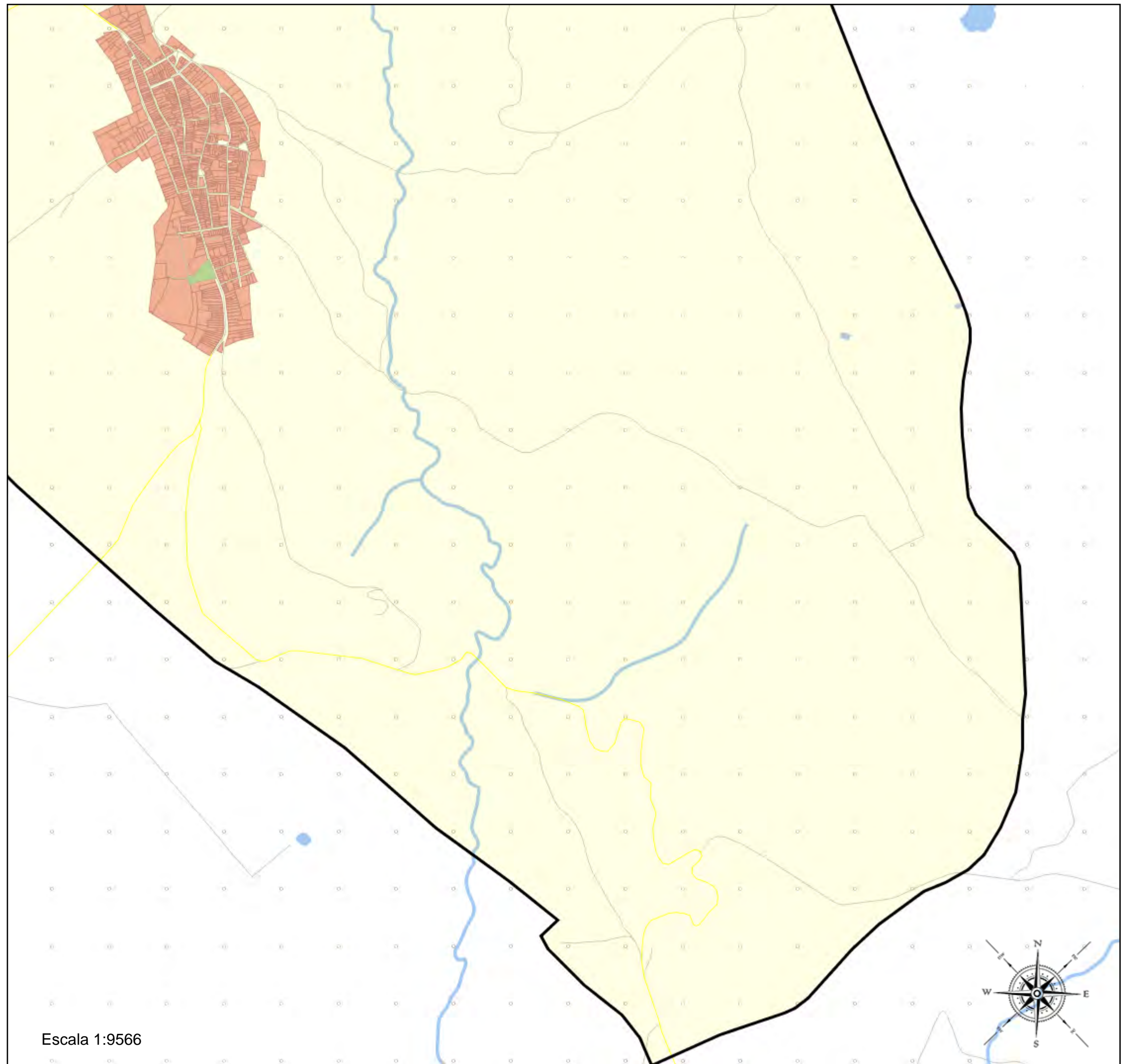
Villardompardo_BP_01
23098_BP_01 (Bach. Artes (AP_D_I))

- (1) 23002449 - I.E.S. Las Fuentezuelas
- (2) 23002462 - E.A.S.D. José Nogué



Leyenda

-  Centros públicos
-  Centros concertados



Escala 1:9566



Villardompardo_BP_01
23098_BP_01 (Bach. Artes (AP_D_I))

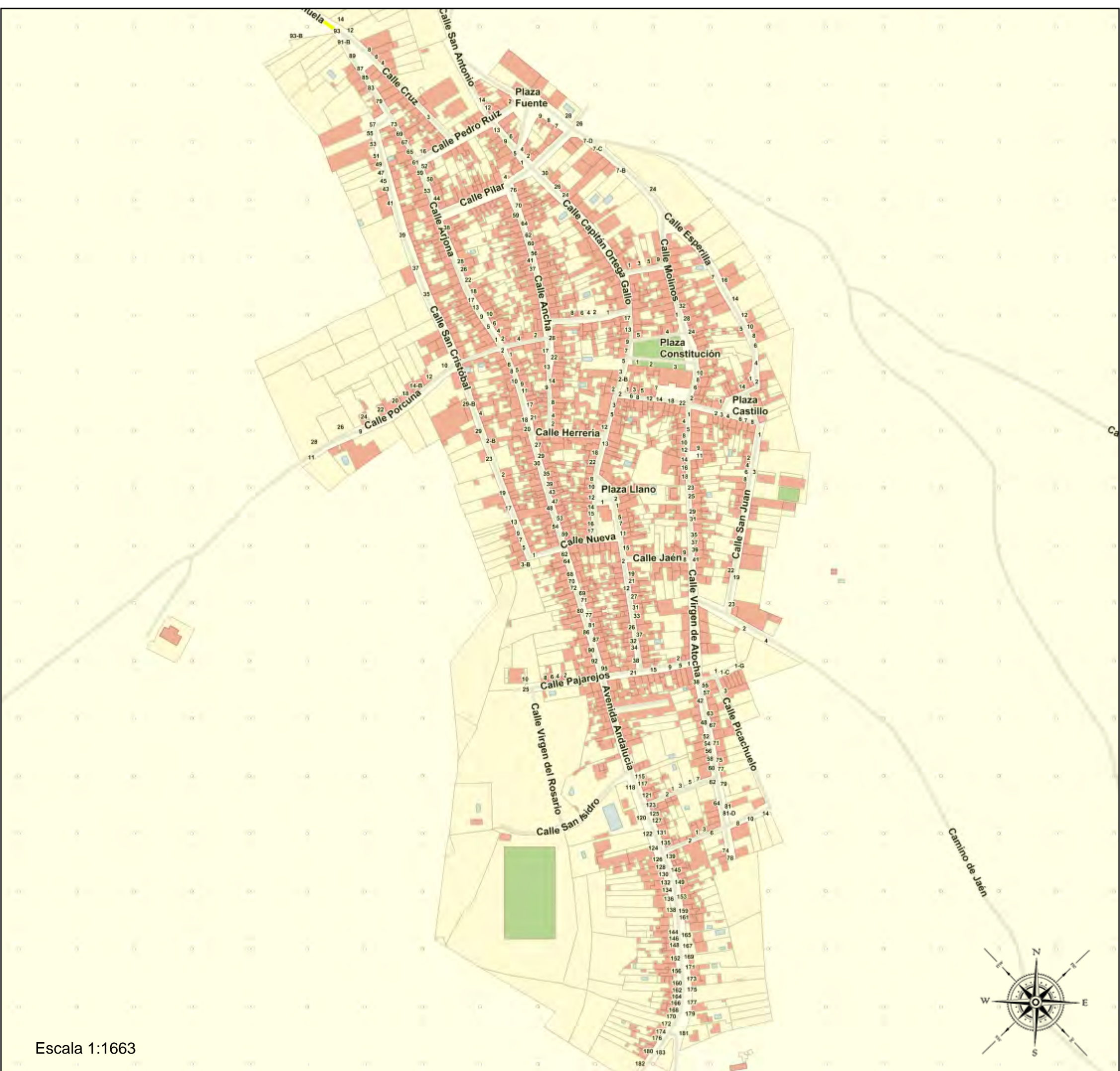
(1) 23002449 - I.E.S. Las Fuentezuelas
(2) 23002462 - E.A.S.D. José Nogué



Junta de Andalucía
Consejería de Desarrollo Educativo y Formación Profesional

Leyenda

- Centros públicos
- Centros concertados



SALIDA	23002462 - José Nogué
	2025/23002462/M000000000105
	Fecha: 27/02/2025



Área de influencia escolar
Los Villares

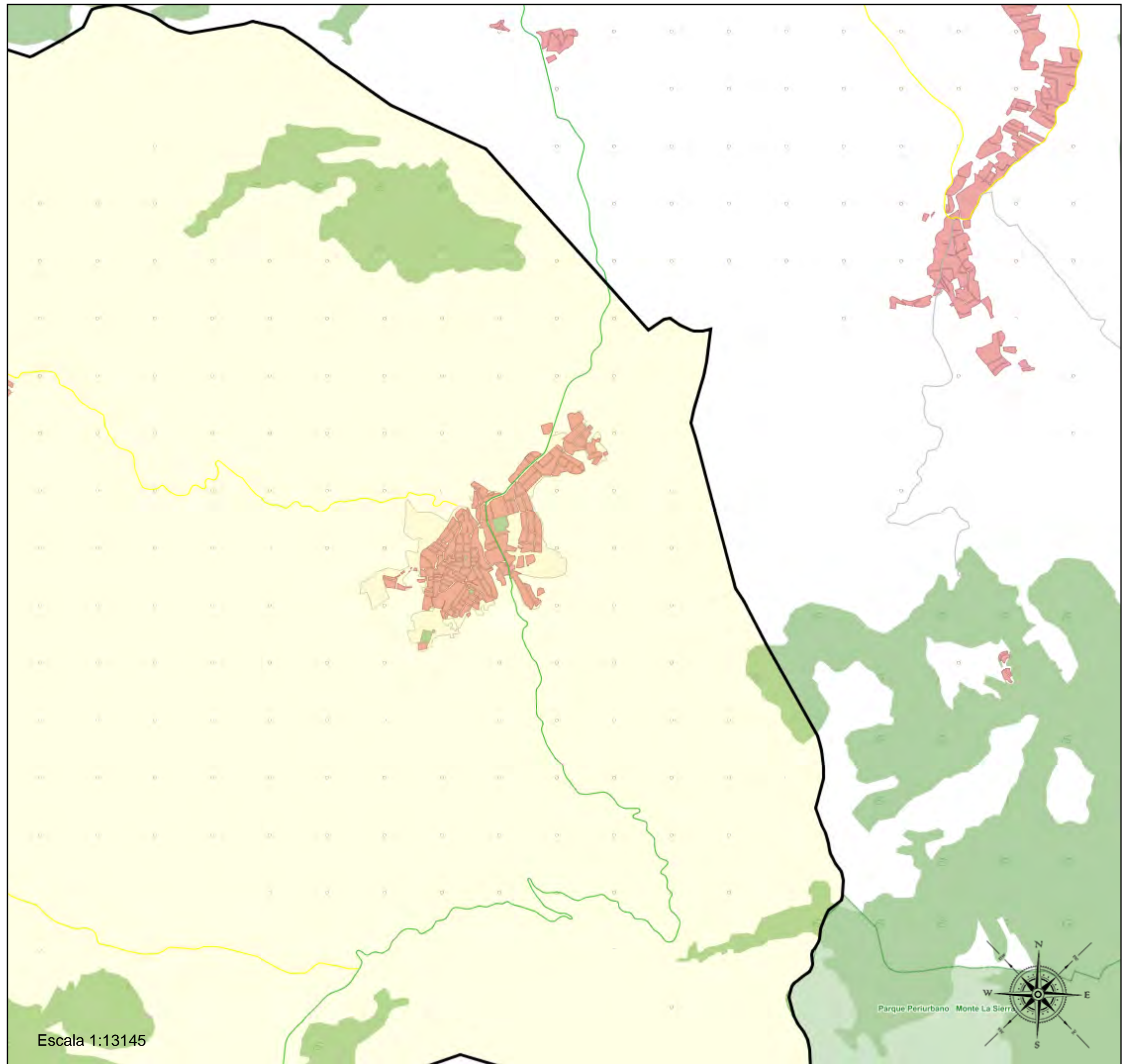
Los Villares_BP_01
23099_BP_01 (Bach. Artes (AP_D_I))

- (1) 23002449 - I.E.S. Las Fuentezuelas
- (2) 23002462 - E.A.S.D. José Nogué



Leyenda

-  Centros públicos
-  Centros concertados



Escala 1:13145

Parque Periurbano Monte La Sierra

Los Villares_BP_01
23099_BP_01 (Bach. Artes (AP_D_I))

- (1) 23002449 - I.E.S. Las Fuentezuelas
- (2) 23002462 - E.A.S.D. José Nogué



Leyenda

- Centros públicos
- Centros concertados



SALIDA	23002462 - José Nogué
	2025/23002462/M000000000105
	Fecha: 27/02/2025

Área de influencia escolar
Cárcheles

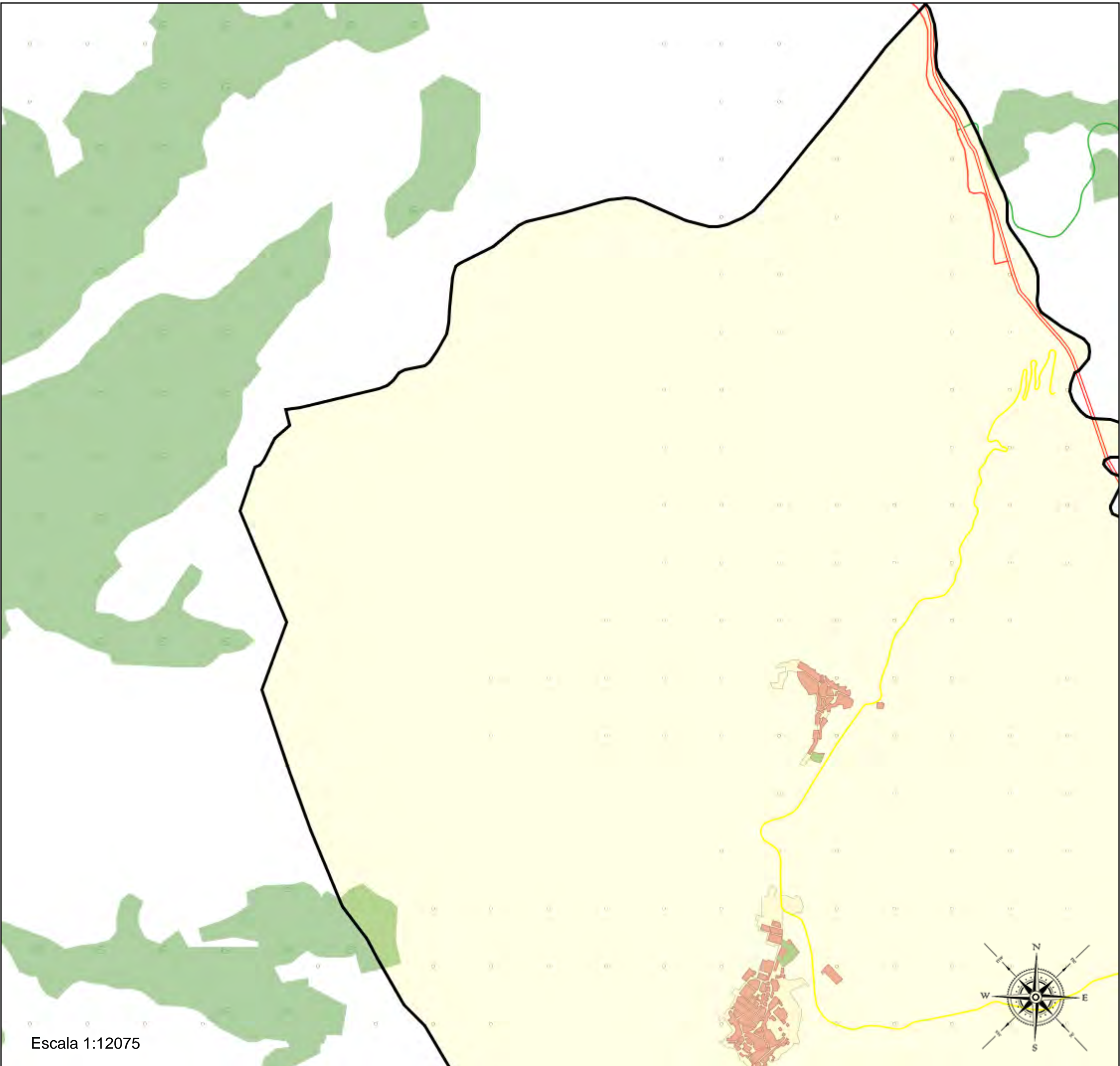
Cárcheles_BP_01
23901_BP_01 (Bach. Artes (AP_D_I))

(1) 23002449 - I.E.S. Las Fuentezuelas
(2) 23002462 - E.A.S.D. José Nogué



Leyenda

- Centros públicos
- Centros concertados





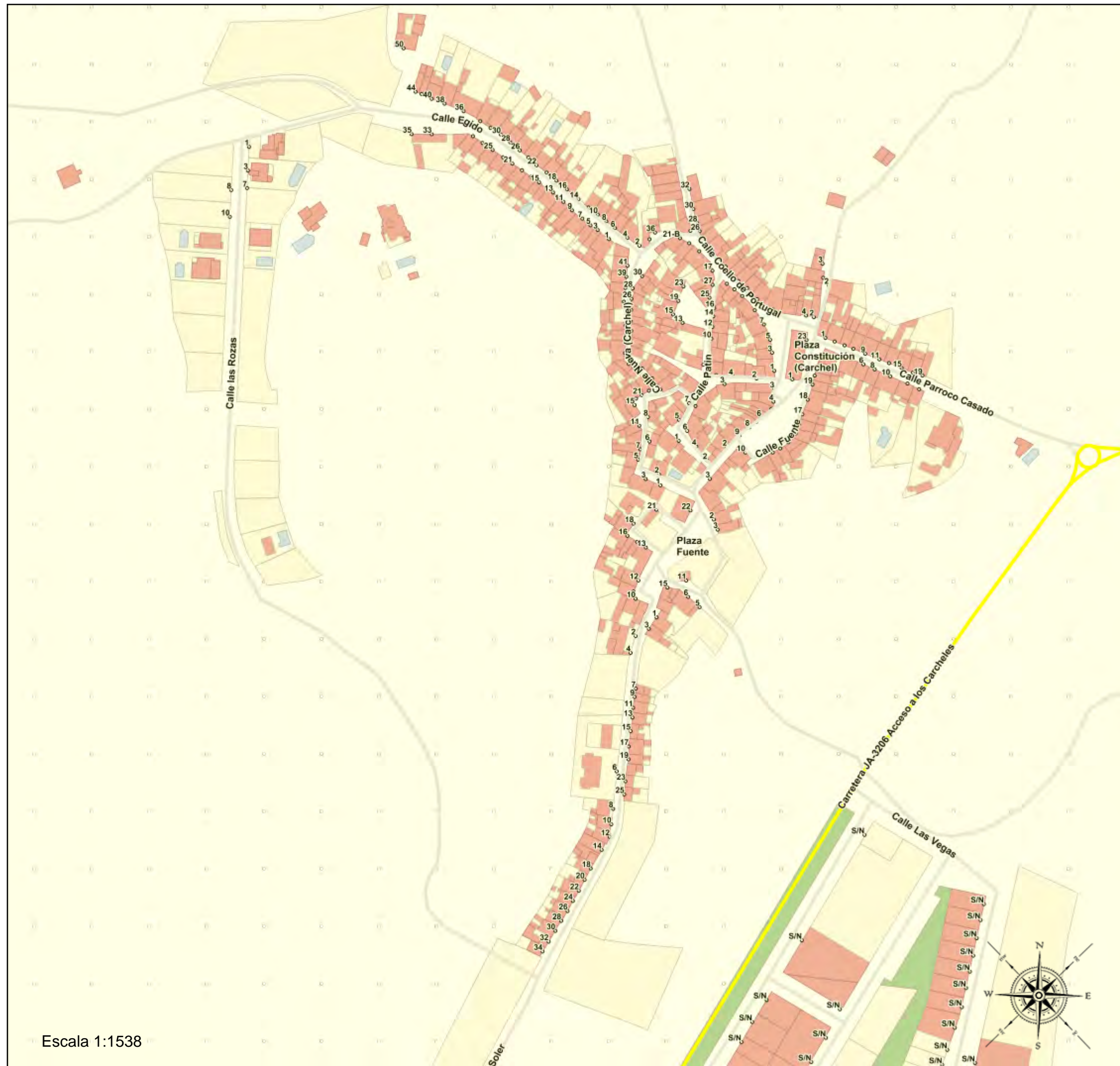
Cárcheles_BP_01
23901_BP_01 (Bach. Artes (AP_D_I))

- (1) 23002449 - I.E.S. Las Fuentezuelas
- (2) 23002462 - E.A.S.D. José Nogué



Leyenda

-  Centros públicos
-  Centros concertados



Escala 1:1538

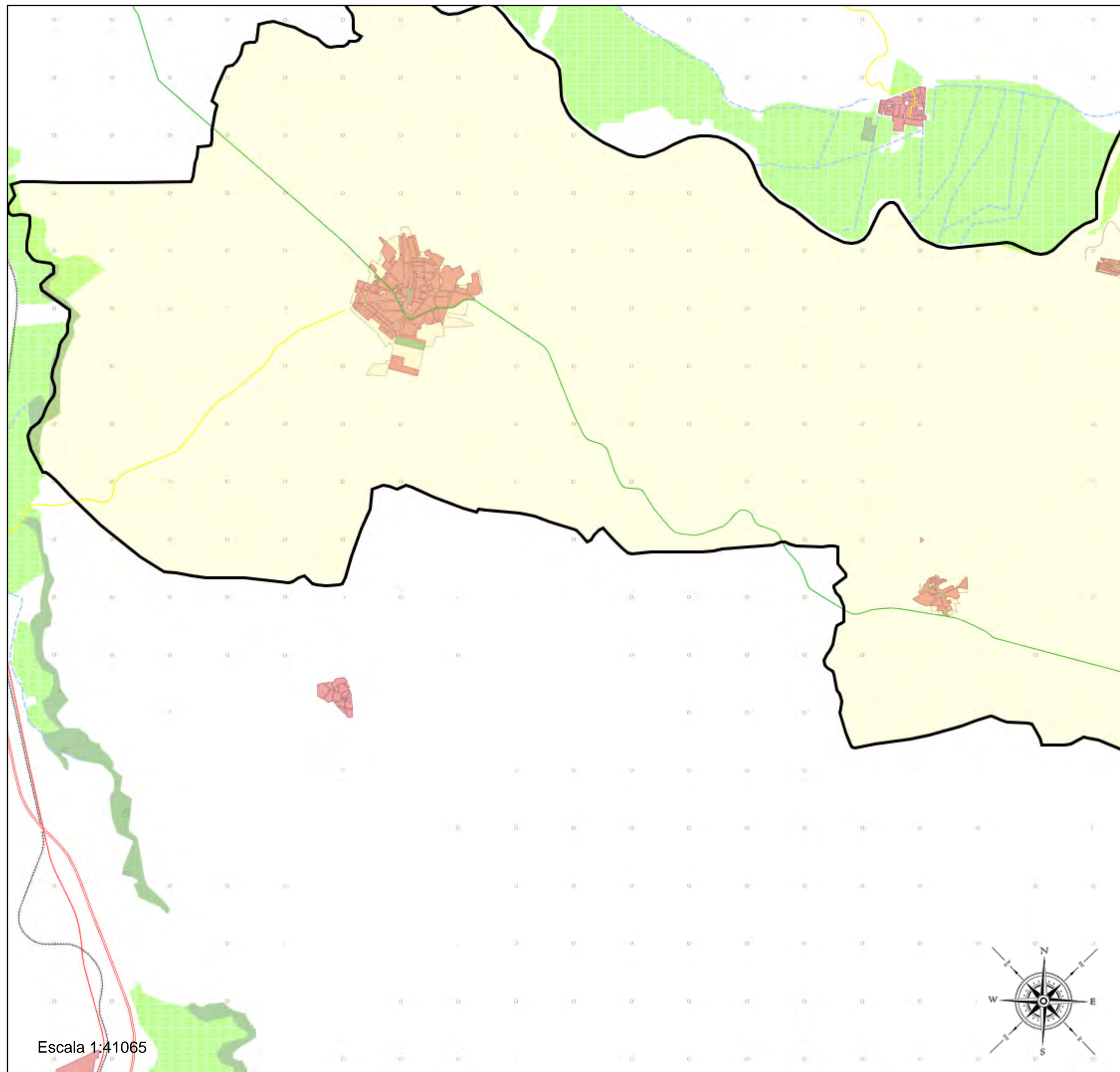
Villatorres_BP_01
23903_BP_01 (Bach. Artes (AP_D_I))

- (1) 23002449 - I.E.S. Las Fuentezuelas
- (2) 23002462 - E.A.S.D. José Nogué

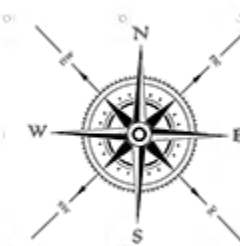


Leyenda

- Centros públicos
- Centros concertados



Escala 1:41065



SALIDA	23002462 - José Nogué
	2025/23002462/M000000000105
	Fecha: 27/02/2025

Afluencia escolar
Villatorres

Villatorres_BP_01
23903_BP_01 (Bach. Artes (AP_D_I))
(1) 23002449 - I.E.S. Las Fuentezuelas
(2) 23002462 - E.A.S.D. José Nogué



Leyenda

- Centros públicos
- Centros concertados

